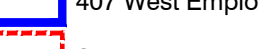


407 West Employment Area Concept Plan





The map shows a rectangular area outlined in blue, labeled '407 West Employment Area'. Below it, a larger rectangular area is outlined in red with a dashed border, labeled 'Subject Lands'. The map is a simplified representation of the land use and boundaries in the area.

407 West Employment Area

Subject Lands

Notes:

- For the purposes of our analysis we have made land use, natural heritage and storm water sizing and location assumptions for the entire 407 West Employment Area
- Right-of-way requirements for future 407 Transitway to be determined
- The Natural Heritage System on lands owned by others is conceptual, as shown in the North Oakville West Secondary Plan, and is subject to further study.

| | |
|--|---|
| Client | Prepared by |
|  Bentall Kennedy |  |
| Date | Project No. |
| September 25, 2015 | 1409222.001 |
| Aerial Photo | Figure 3.1 |
| © DigitalGlobe 2010, Google 2009 | |

