

**OAKVILLE**

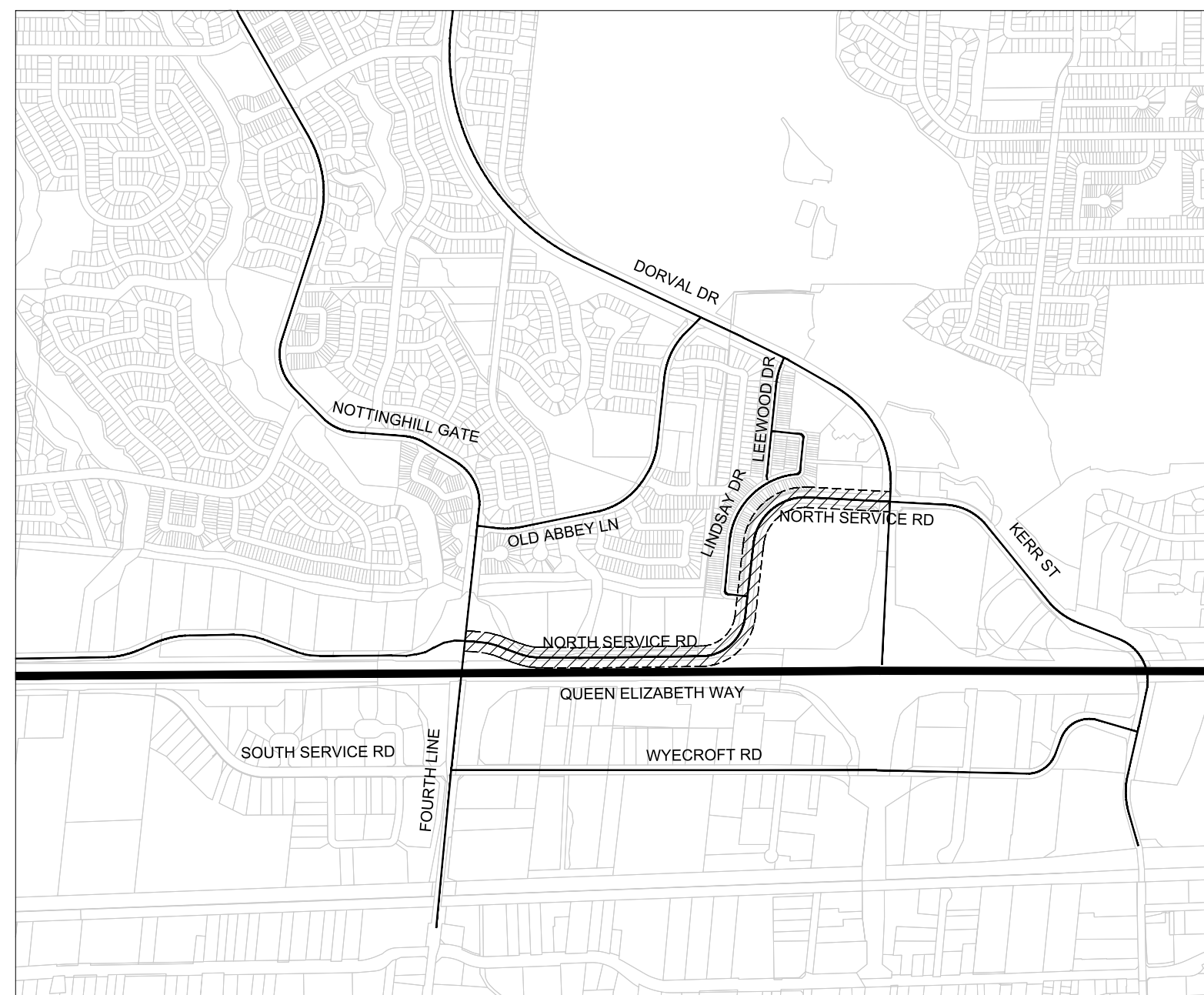
# TOWN OF OAKVILLE

# OAKVILLE MULTI-USE PATH

Project No. 221-11265-00  
JULY 2023

## ISSUED FOR DRAFT TENDER REVIEW

### LOCATION KEY MAP:



### SITE AND ADJACENT PROPERTY CONTEXT:

ADDRESS:

FOURTH LINE TO DORVAL DRIVE  
OAKVILLE, ONTARIO

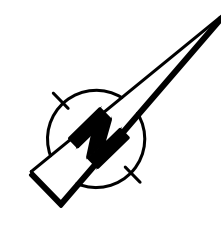
### DRAWING INDEX

- C-000 COVER
- C-100 GENERAL NOTES
- C-200 REMOVALS PLAN
- C-300 CONSTRUCTION PLAN
- C-400 GRADING PLAN
- C-500 PAVEMENT MARKING AND SIGNAGE
- C-600 SECTIONS

PREPARED BY:



WSP Canada Inc.  
610 Chartwell Road, Suite 300  
Oakville, Ontario  
L6J 4A5 Canada  
www.wsp.com



KEY MAP

LEGEND

SURVEY - DRAWING REF #: 221-11265-00  
 BY: ROBERT KACZMAREK DATE: 2022-10-27


1	2023/07/21	ISSUED FOR TENDER	JT	PM
NO	DATE	REVISION/ISSUED	BY	APPD



CLIENT:  
**TOWN OF OAKVILLE**  
 1225 TRAFALGAR RD.  
 OAKVILLE, ON

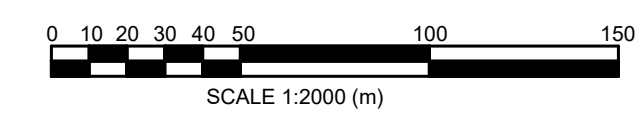
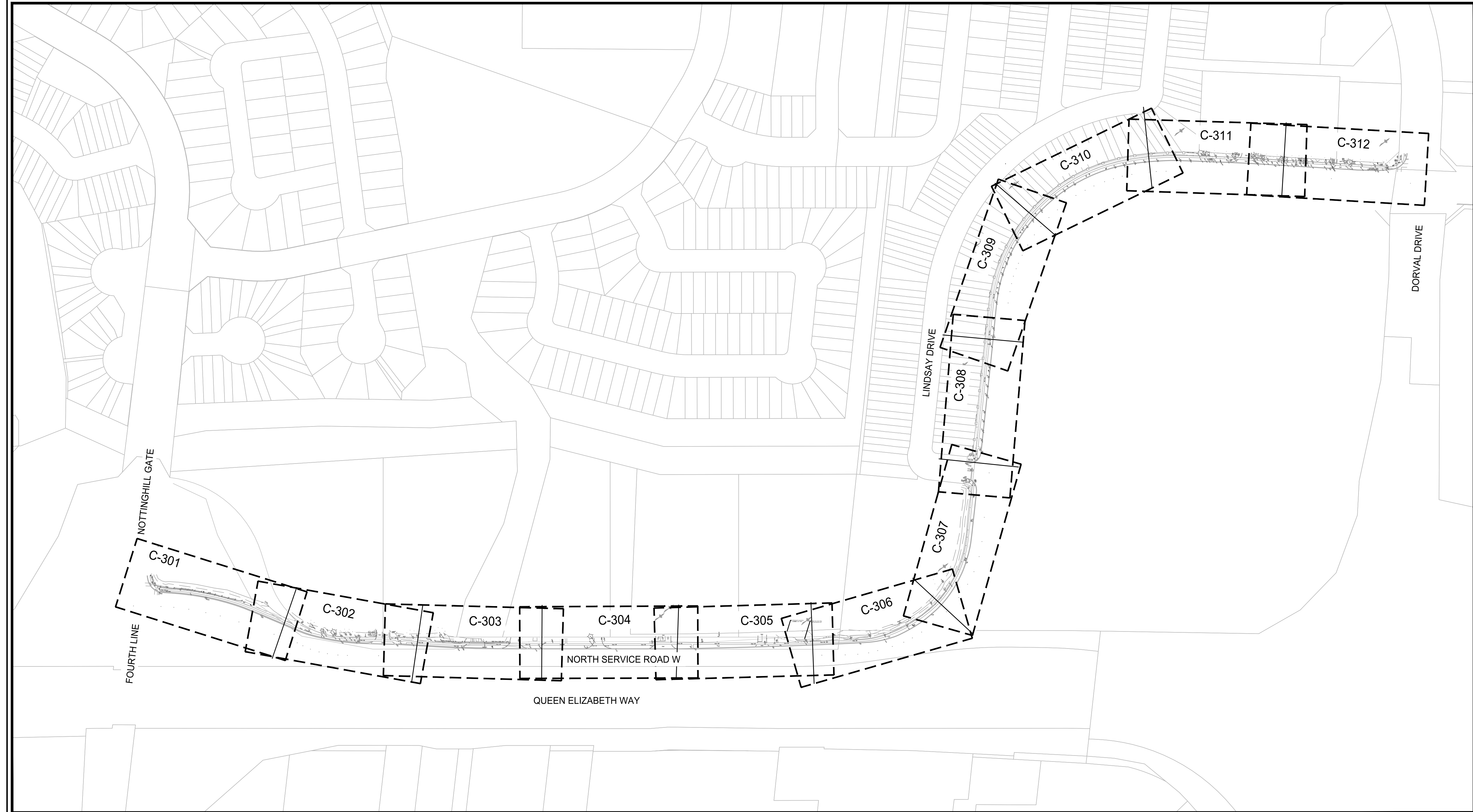
PROJECT TITLE:  
**OAKVILLE NORTH SERVICE ROAD**  
 MULTI-USE TRAIL  
 ISSUED FOR TENDER

SITE ADDRESS:  
 FOURTH LINE TO DORVAL DRIVE  
 OAKVILLE, ON

DRAWING TITLE:  
**KEY MAP**

STAMP

DESIGNED	JT	DRAWN	JZ	CHECKED	PM
SCALE	1:250	DATE	JULY 2023		
PROJECT NUMBER	221-11265-00			DWG. NUMBER	C-001





**GENERAL NOTES:**

- CONTRACTOR TO REMOVE AND DISPOSE OF OFF-SITE AT NO ADDITIONAL COST TO THE CONTRACT ITEMS NOTED FOR REMOVAL INCLUDING BUT NOT LIMITED TO ALL ASPHALT PAVING, CONCRETE CURBS, CONCRETE PAVING, STUMPS, SOD, TOPSOIL, SIGNAGE AND FILL AS REQUIRED TO FACILITATE THE IMPLEMENTATION OF CHANGES AS PER PLANS AND DETAILS. ANY SIGNAGE OR ANY OTHER ITEMS IDENTIFIED BY THE CLIENT TO BE SALVAGED, SHALL BE STORED AT A LOCATION ON-SITE AS IDENTIFIED BY THE CLIENT.
- CONTRACTOR TO MAKE GOOD TO CONTRACT ADMINISTRATOR'S APPROVAL ALL DAMAGES THAT OCCUR DURING CONSTRUCTION.
- CONTRACTOR TO REVIEW DRAWINGS AND REPORT ANY ERRORS, OMISSIONS, AND / OR DISCREPANCIES TO CONTRACT ADMINISTRATOR IN WRITING PRIOR TO CONSTRUCTION. PROPERTY LINES TO BE VERIFIED PRIOR TO INITIATING ANY CONSTRUCTION.
- THE CONTRACTOR IS RESPONSIBLE FOR ALL UTILITY LOCATES. CONTRACTOR TO VERIFY LOCATION AND PROTECT ALL SERVICES PRIOR TO ANY EXCAVATION. IT IS THE RESPONSIBILITY OF THE CONTRACTOR TO CALL A PRIVATE LOCATING COMPANY AND PAY ALL COSTS RELATING TO ALL SERVICES NOT STAKED OUT BY GAS, HYDRO, BELL, AND CABLE.
- CONTRACTOR IS RESPONSIBLE FOR DAMAGE TO ALL UNDERGROUND SERVICES.
- EXTENT OF WORK SHOWN IS TO CONVEY INTENT ONLY. EXTENT OF CONSTRUCTION IS TO BE VERIFIED ON SITE PRIOR TO CONSTRUCTION. IF THERE IS AMBIGUITY OR LACK OF INFORMATION, THE CONTRACTOR SHALL IMMEDIATELY INFORM THE CONTRACT ADMINISTRATOR. THE CONTRACTOR MAY BE HELD RESPONSIBLE TO REMOVE ANY CHANGES MADE WITHOUT WRITTEN PERMISSION OF THE CONTRACT ADMINISTRATOR.
- ALL CONSTRUCTION TO BE CARRIED OUT IN ACCORDANCE WITH THE MOST CURRENT DESIGN STANDARDS, CRITERIA, AND SPECIFICATIONS FROM THE ONTARIO BUILDING CODE, THE ONTARIO PROVINCIAL STANDARD DETAIL, THE ONTARIO PROVINCIAL STANDARD SPECIFICATION, TOWN OF OAKVILLE AND REGION OF HALTON.
- CONTRACTOR TO ENSURE PROPER DEPTH OF EXCAVATIONS TO ACCOMMODATE HARD SURFACE AS SPECIFIED ON THESE DRAWINGS.
- CONTRACTOR IS RESPONSIBLE FOR ALL FEES ARISING FROM THE COMPLETION OF WORKS CONVEYED BY THESE DRAWINGS AND IN THE SPECIFICATION PACKAGE. FEES INCLUDE BUT ARE NOT LIMITED TO SECURITIES, PERMIT FEES, DEPOSITS, APPLICATION FEES, LETTERS OF CREDIT, OR ANY OTHER RELATED FUNDING REQUIREMENTS.
- ESTABLISH TWO PERMANENT BENCH MARKS ON SITE, REFERENCED TO ESTABLISHED BENCH MARKS BY SURVEY CONTROL POINTS. RECORD LOCATIONS, WITH HORIZONTAL AND VERTICAL DATA IN PROJECT RECORD DOCUMENTS.
- ESTABLISH LINES AND LEVELS, LOCATED AND LAY OUT, BY INSTRUMENTATION.
- THE CONTRACTOR SHALL RETAIN AN INDEPENDENT INSPECTION AND TESTING COMPANY TO ENSURE THAT ALL WORK IS DONE IN ACCORDANCE WITH THE DRAWINGS AND SPECIFICATIONS. TESTING SHALL INCLUDE PAVEMENT TEST, CONCRETE TESTS, SOIL BEARING AND COMPACTION TESTS.
- SUBSTITUTIONS FROM SPECIFIED PRODUCTS AND MATERIALS MUST BE APPROVED BY THE CONTRACT ADMINISTRATOR PRIOR TO THE ORDERING OF MATERIALS.
- THESE DESIGN DRAWINGS ARE PREPARED SOLELY FOR THE USE BY THE PARTY WITH WHOM THE DESIGN PROFESSIONAL HAS ENTERED INTO A CONTRACT WITH.

**SITE PREPARATION NOTES:**

- CONTRACTOR TO ENSURE POSITIVE DRAINAGE OF ALL AREAS WITHIN THE LIMIT OF THE CONTRACT.
- CONTRACTOR TO WORK WITHIN GUIDELINES FOR THE MUNICIPALITY'S NOISE BY-LAWS.
- ANY REFUSE, GARBAGE, OR OTHER DEBRIS ON SITE MUST BE REMOVED AND DISPOSED OF OFF SITE AT THE EXPENSE OF THE CONTRACTOR.
- AREAS TO BE SODDED SHALL BE BACKFILLED WITH NATIVE SOIL TO 150mm BELOW FINISHED GRADE TO ALLOW FOR TOPSOIL INSTALLATION.
- CONTRACTOR TO DETERMINE LOCATION OF STAGING AREAS AND CONSTRUCTION ACCESS AND RESTORE ANY IMPACTED TO EXISTING OR BETTER CONDITION AFTER THE COMPLETION OF CONSTRUCTION.
- ABSOLUTELY NO STORAGE OF EQUIPMENT OR MATERIALS OUTSIDE OF CONSTRUCTION FENCING.

**TREE PROTECTION NOTES:**

- WHERE TREES LOCATED WITHIN THE PROJECT AREA THAT IT HAS BEEN DETERMINED THE FEASIBILITY FOR PRESERVATION IS GOOD. TREE PROTECTION BARRIERS ARE PROPOSED TO ESTABLISH A TREE PROTECTION ZONE. ALL TREES LOCATED ON ADJACENT PROPERTIES SHALL BE PRESERVED.
- THE TREE PROTECTION ZONE SHALL BE ESTABLISHED BY THE INSTALLATION OF TREE PROTECTION FENCING. THE TREE PROTECTION FENCING SHALL FOLLOW MUNICIPAL GUIDELINES AND/OR REQUIREMENTS UNLESS STATED OTHERWISE WITHIN THE CONSTRUCTION DRAWINGS.
- TREE PROTECTION BARRIERS ARE TO BE ERECTED PRIOR TO THE COMMENCEMENT OF ANY CONSTRUCTION OR GRADING ACTIVITIES ON THE SITE AND ARE TO REMAIN IN PLACE THROUGHOUT THE ENTIRE DURATION OF THE PROJECT. THE APPLICANT SHALL NOTIFY THE MUNICIPALITY PRIOR TO COMMENCING ANY CONSTRUCTION ACTIVITIES TO CONFIRM THAT THE TREE PROTECTION BARRIERS ARE IN PLACE.
- ALL SUPPORTS AND BRACING USED TO SAFELY SECURE THE BARRIER SHOULD BE LOCATED OUTSIDE THE TREE PROTECTION ZONE. ALL SUPPORTS AND BRACING SHOULD MINIMIZE DAMAGE TO ROOTS.
- WHERE SOME FILL OR EXCAVATED MATERIAL MUST BE TEMPORARILY LOCATED NEAR THE TREE PROTECTION ZONE, A WOODEN BARRIER MUST BE USED TO ENSURE NO MATERIAL(S) ENTERS THE TREE PROTECTION ZONE.
- ALL TREES LOCATED WITHIN THE PROJECT AREA DESIGNATED FOR PRESERVATION, OR DENOTED EXISTING, AND ALL TREES LOCATED ON ADJACENT PROPERTIES SHALL BE PRESERVED. IN THE EVENT THAT ANY TREES DESIGNATED FOR PRESERVATION LOCATED WITHIN THE PROJECT AREA OR ON ADJACENT PROPERTIES ARE DAMAGED OR KILLED BY THE ACTIONS OF A CONTRACTOR OR THEIR AGENTS/SUB-CONTRACTORS, THE CONTRACTOR WILL BE RESPONSIBLE FOR THE REPLACEMENT OF THE DESTROYED PLANT MATERIAL WITH MATERIAL OF EQUAL VALUE AND COMPARABLE SPECIES TO THE SATISFACTION OF THE CONTRACT ADMINISTRATOR AND/OR PROJECT ARBORIST.
- AREAS WITHIN THE DRIPLINE OF THE TREES DESIGNATED FOR PRESERVATION ARE NOT TO BE USED FOR ANY TYPE OF STORAGE (I.E. STORAGE OF DEBRIS, CONSTRUCTION MATERIAL, SURPLUS SOILS, AND CONSTRUCTION EQUIPMENT), NO TRENCHING OR TUNNELING FOR UNDERGROUND SERVICES SHALL BE LOCATED WITHIN THE TREE PROTECTION ZONE OR DRIPLINE OF TREES DESIGNATED FOR PRESERVATION WITHIN OR ADJACENT TO CONSTRUCTION ZONE.
- NO GRADE CHANGES SHALL OCCUR WITHIN TREE PROTECTION ZONE. IN THE EVENT THAT GRADE CHANGES MAY OCCUR THE CONSULTING ARBORIST MUST BE NOTIFIED SO THAT PRECAUTIONS TO PRESERVE THE TREE, SUCH DRY WELLING OR ROOT FEEDING CAN BE DETERMINED PRIOR TO THE PLACEMENT OF FILL OR EXCAVATION ACTIVITIES.
- TREES SHALL NOT HAVE ANY RIGGING CABLES OR HARDWARE OF ANY SORT ATTACHED OR WRAPPED AROUND THEM, NOR SHALL ANY CONTAMINANTS BE DUMPED WITHIN THE PROTECTIVE AREAS. FURTHERMORE, NO CONTAMINANTS SHALL BE DUMPED OR FLUSHED WHERE THEY MAY COME IN CONTACT WITH THE FEEDER ROOTS OF THE TREES.
- THE CONTRACTOR WILL TAKE EVERY PRECAUTION TO PREVENT DAMAGE TO TREES OR SHRUBS. THE CONTRACTOR WILL TAKE EVERY PRECAUTION TO PROTECT PLANT AND ROOT SYSTEMS FROM DAMAGE, COMPACTION AND CONTAMINATION RESULTING FROM THE CONSTRUCTION TO THE SATISFACTION OF THE CONTRACT ADMINISTRATOR AND/OR CONSULTING ARBORIST.
- TREES THAT REQUIRE PRUNING PRIOR TO CONSTRUCTION TO PERMIT CONSTRUCTION ACTIVITIES, HAVE BEEN IDENTIFIED IN THE CONSTRUCTION DRAWINGS. IN THE EVENT THAT IT IS NECESSARY TO REMOVE ADDITIONAL LIMBS OR PORTIONS OF TREES AFTER CONSTRUCTION HAS COMMENCED, TO ACCOMMODATE CONSTRUCTION, THE CONTRACT ADMINISTRATOR AND/OR CONSULTING ARBORIST IS TO BE INFORMED AND THE REMOVAL IS TO BE EXECUTED CAREFULLY AND IN FULL ACCORDANCE WITH ARBORICULTURAL TECHNIQUES BY A CERTIFIED ARBORIST.
- DURING EXCAVATION OPERATIONS IN WHICH ROOTS ARE AFFECTED, THE CONTRACTOR IS TO PRUNE ALL EXPOSED ROOTS CLEANLY. PRUNE ENDS TO POINT OBLIQUELY DOWNWARDS. THE EXPOSED ROOTS SHOULD NOT BE ALLOWED TO DRY OUT, AND THE CONTRACTOR SHALL DISCUSS WATERING THE ROOTS WITH THE OWNER AND CONTRACT ADMINISTRATOR SO THAT THE ROOTS SHALL MAINTAIN OPTIMUM SOIL MOISTURE DURING CONSTRUCTION AND BACKFILLING OPERATIONS. BACKFILLING MUST BE WITH CLEAN UNCONTAMINATED TOPSOIL FROM AN APPROVED SOURCE.
- THE CONTRACTOR MUST REPORT IMMEDIATELY ANY DAMAGE TO TREES SUCH AS BROKEN LIMBS, DAMAGE TO ROOTS OR WOUNDS TO THE MAIN TURN OR STEM SYSTEMS SO THAT THE DAMAGE CAN BE ADDRESSED IMMEDIATELY.
- ANY ROOTS OR BRANCHES WHICH REQUIRE PRUNING, MUST BE PRUNED BY A CERTIFIED ARBORIST OR OTHER TREE PROFESSIONAL AS APPROVED BY THE GOVERNING MUNICIPALITY. ALL PRUNING OF TREE ROOTS AND BRANCHES MUST BE IN ACCORDANCE WITH GOOD ARBORICULTURAL STANDARDS.
- ALL TREE REMOVALS TO BE COMPLETED DURING NESTING SEASON WHICH WILL EXTEND FROM APRIL 1ST TO AUGUST 31ST. MUST BE REVIEWED BY A CERTIFIED ARBORIST OR OTHER TREE PROFESSIONAL AS APPROVED BY THE GOVERNING MUNICIPALITY PRIOR TO REMOVAL.

**SEDIMENTATION CONTROL:**

- ALL SILTATION CONTROL FENCING SHALL BE INSTALLED PRIOR TO THE COMMENCEMENT OF EXCAVATION OR GRADING.
- CONTRACTOR SHALL BE RESPONSIBLE FOR DEVELOPMENT OF SILTATION CONTROL PLAN AND FOR MAINTAINING ALL SILTATION CONTROL DEVICES IN GOOD WORKING ORDER AT ALL TIMES. CONTRACTOR SHALL INSPECT SUCH DEVICES DAILY AND AFTER EACH RAINFALL EVENT.
- FOLLOWING COMPLETION OF CONSTRUCTION, COLLECTED SILT SHALL BE DISPOSED OFF-SITE. SILT FENCE SHALL BE REMOVED AND THE AFFECTED AREAS SHALL BE RESTORED IN ACCORDANCE WITH THE APPROVED CONSTRUCTION DRAWINGS.
- ALL ON-SITE STORAGE OF GRANULAR MATERIALS WILL BE ISOLATED AND SECURED WITH SILT FENCING
- NO IN-WATER WORKS ARE PERMITTED.
- NO VEHICLES OR EQUIPMENT WILL BE REFUELLED WITHIN 30 METRES OF ANY WATERCOURSE.
- NO MATERIAL WILL BE STOCKPILED ON THE WATERCOURSE BANKS.
- THE EROSION AND SEDIMENT CONTROL STRATEGIES ARE TO BE DEVELOPED BY THE CONTRACTOR AND SUBMITTED TO THE CONTRACT ADMINISTRATOR FOR REVIEW. THE CONTRACT ADMINISTRATOR ENFORCEMENT OFFICER SHOULD BE IMMEDIATELY CONTACTED SHOULD THE EROSION AND SEDIMENT CONTROL PLANS CHANGE FROM THE APPROVED PLANS. FAILED EROSION AND SEDIMENTATION CONTROL MEASURES SHOULD BE REPAIRED IMMEDIATELY.

**UNDERGROUND SERVICING AND UTILITIES:**

- ALL UNDERGROUND SERVICE INFORMATION IS DERIVED FROM RECORDS AND SERVICES HAVE NOT BEEN LOCATED BY THE UTILITY COMPANIES OR BY DAYLIGHTING. WSP CANADA INC. ASSUME NO RESPONSIBILITY AS TO THE ACCURACY, CORRECTNESS AND COMPLETENESS OF THE UNDERGROUND SERVICE INFORMATION SHOWN ON THE FACE OF THIS PLAN. UTILITIES MUST BE LOCATED BY THE UTILITY COMPANIES BEFORE CONSTRUCTION BEGINS. CONTRACTOR IS RESPONSIBLE FOR ANY DAMAGES WHICH OCCUR TO EXISTING SERVICES DURING CONSTRUCTION.
- CONTRACTOR IS RESPONSIBLE FOR LOCATING ALL EXISTING UTILITIES ON THE SITE.
- CONTRACTOR MUST CHECK & VERIFY ALL DIMENSIONS AND CONDITIONS ON THE JOB, REPORTING ALL DISCREPANCIES TO THE CONTRACT ADMINISTRATOR BEFORE PROCEEDING WITH THE WORK.
- CONTRACTOR IS RESPONSIBLE FOR ANY DAMAGE CAUSED TO EXISTING SERVICES WHEN EXCAVATING.
- FIRE HYDRANT RELOCATIONS ARE TO BE COORDINATED WITH THE REGION OF HALTON.

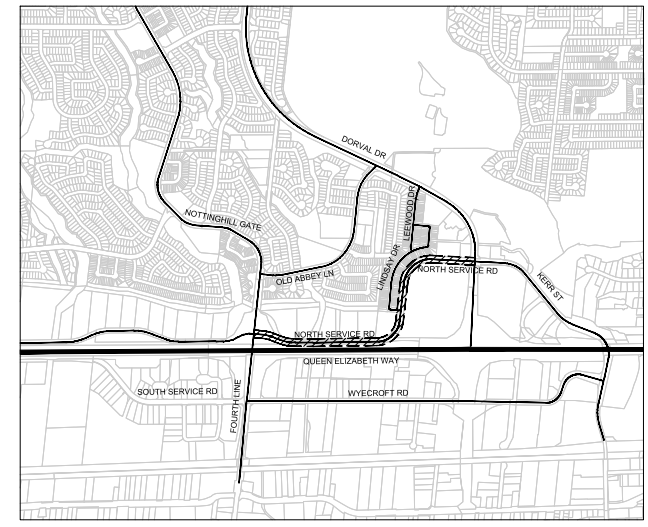
**GRADING NOTES:**

- CONTRACTOR TO ENSURE POSITIVE DRAINAGE OF ALL AREAS WITHIN THE LIMIT OF THE CONTRACT.
- ENSURE TRANSITION OF EXISTING AND NEW GRADE ELEVATIONS IS SMOOTH.
- MINIMUM PERMITTED HARDSCAPE SLOPE IS 2%; MAXIMUM PERMITTED IS 5%.
- MINIMUM GROUND SLOPE TO BE 2%, MAXIMUM PERMITTED 33%.
- PROPOSED ELEVATIONS ALONG LIMIT OF CONTRACT MUST MATCH EXISTING ELEVATIONS.
- NOTIFY CONTRACT ADMINISTRATOR IMMEDIATELY, IN WRITING, IF ANY DISCREPANCIES WITH STATED REQUIREMENTS ARE DISCOVERED.

**LAYOUT NOTES:**

- LAYOUT TO BE STAKED BY CONTRACTOR AND APPROVED BY THE CONTRACT ADMINISTRATOR.
- CONTRACTOR TO REVIEW DRAWINGS AND REPORT ANY ERRORS, OMISSIONS, OR DISCREPANCIES TO THE CONTRACT ADMINISTRATOR IN WRITING.
- PROPERTY LINES TO BE VERIFIED PRIOR TO INITIATING CONSTRUCTION.
- NOTIFY CONTRACT ADMINISTRATOR IMMEDIATELY, IN WRITING, IF ANY DISCREPANCIES WITH STATED REQUIREMENTS ARE DISCOVERED.

**KEY MAP**



**DIGITAL DATA DISCLAIMER**

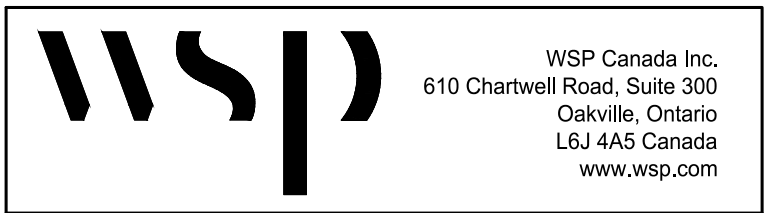
BY USING OR REFERENCING THIS DIGITAL DATA, THE RECIPIENT OR THEIR SUB-CONTRACTOR(S) WILL OBLIGE TO THE FOLLOWING TERMS:

- COMPUTER AIDED DRAFTING AND DESIGN (CADD) INFORMATION STORED IN ELECTRONIC FORM MUST NOT BE MODIFIED BY OTHER PARTIES, INTENTIONALLY OR OTHERWISE, WITHOUT NOTICE OR INDICATION OF SAID MODIFICATIONS TO WSP CANADA INC. (WSP).
- WSP RESERVES THE RIGHT TO REMOVE ALL INDICES OF ITS OWNERSHIP AND/OR INVOLVEMENT IN MATERIAL FROM EACH ELECTRONIC MEDIUM NOT HELD IN ITS POSSESSION.
- THIS MATERIAL SHALL NOT BE USED BY ANY UNAUTHORIZED PARTY OR TRANSFERRED TO ANY OTHER PARTY FOR USE IN ANY OTHER PROJECTS, ADDITIONS TO THE CURRENT PROJECT, OR FOR ANY OTHER PURPOSE FOR WHICH THE MATERIAL WAS NOT STRICTLY INTENDED BY WSP WITHOUT OUR EXPRESS WRITTEN PERMISSION.
- ANY UNAUTHORIZED MODIFICATION OR REUSE OF THE MATERIAL SHALL BE AT YOUR SOLE RISK, AND YOU AGREE TO DEFEND, INDEMNIFY, AND HOLD WSP HARMLESS FOR ALL CLAIMS, INJURIES, DAMAGES, LOSSES, EXPENSES, AND ATTORNEYS FEES ARISING OUT OF THE UNAUTHORIZED MODIFICATION OR USE OF THESE MATERIALS.
- WSP ASSUMES NO OBLIGATION OR LIABILITY FOR THE USE OF CADD INFORMATION AND MAKES NO REPRESENTATIONS OR WARRANTIES REGARDING THE COMPLETENESS OR ACCURACY OF THIS CADD INFORMATION.
- THE RECIPIENT UNDERSTANDS THAT THE USE OF ANY PROJECT RELATED DIGITAL DATA CONSTITUTES ACCEPTANCE OF THE ABOVE CONDITIONS.

**SURVEY - DRAWING REF #: 221-11265-00**

**BY: ROBERT KACZMAREK DATE: 2022-10-27**

1	2023/07/21	ISSUED FOR TENDER	JT	PM
NO	DATE	REVISION/ISSUED	BY	APPD



CLIENT: **TOWN OF OAKVILLE**  
1225 TRAFALGAR RD.  
OAKVILLE, ON

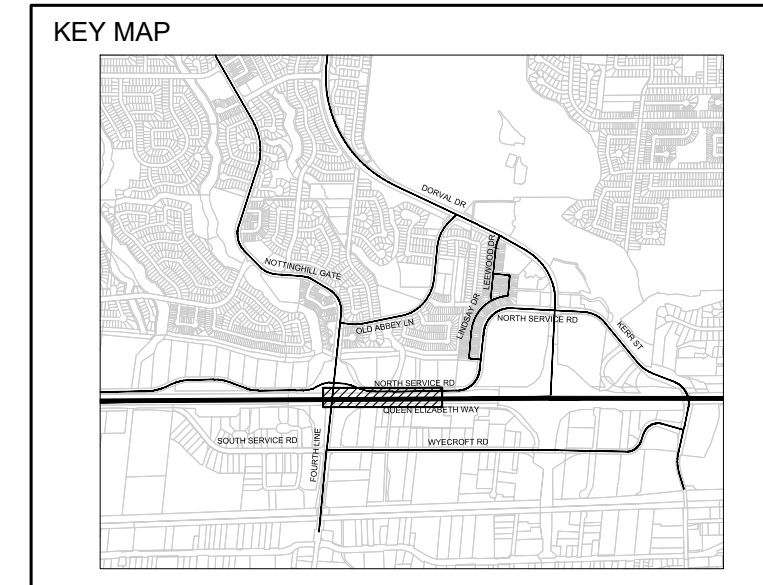
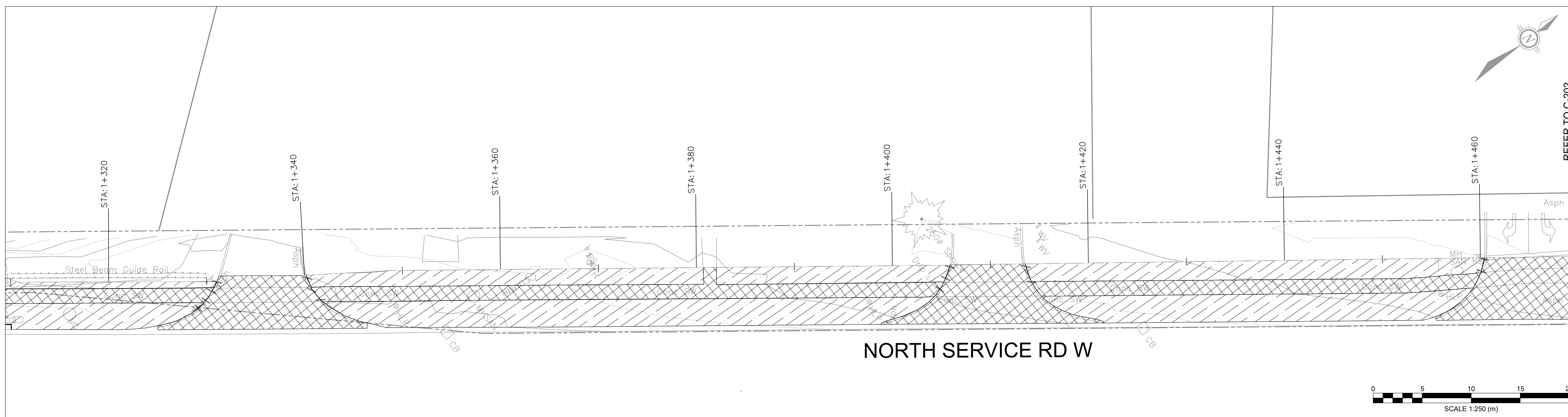
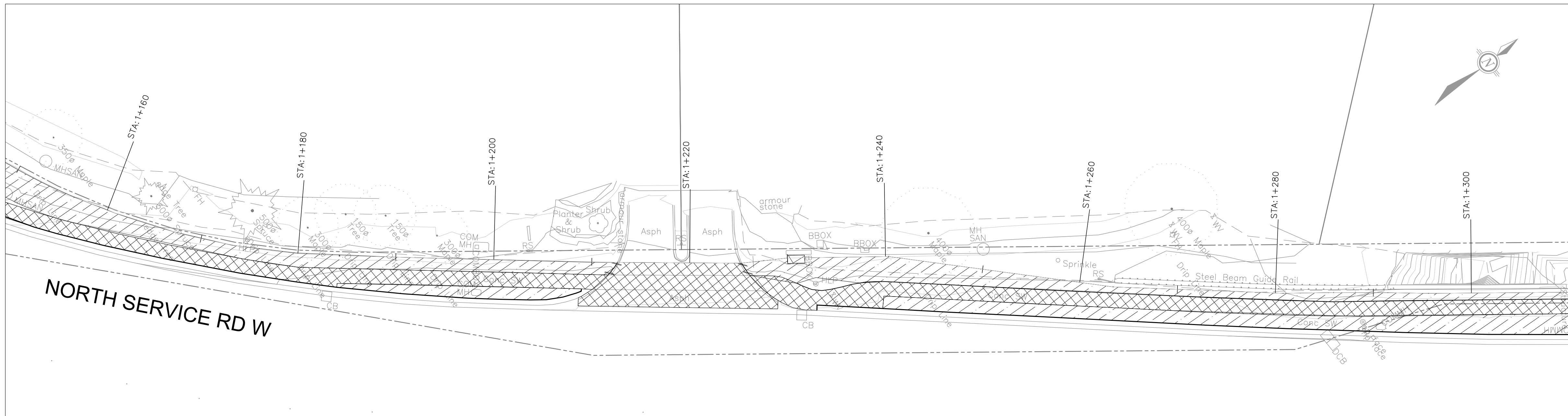
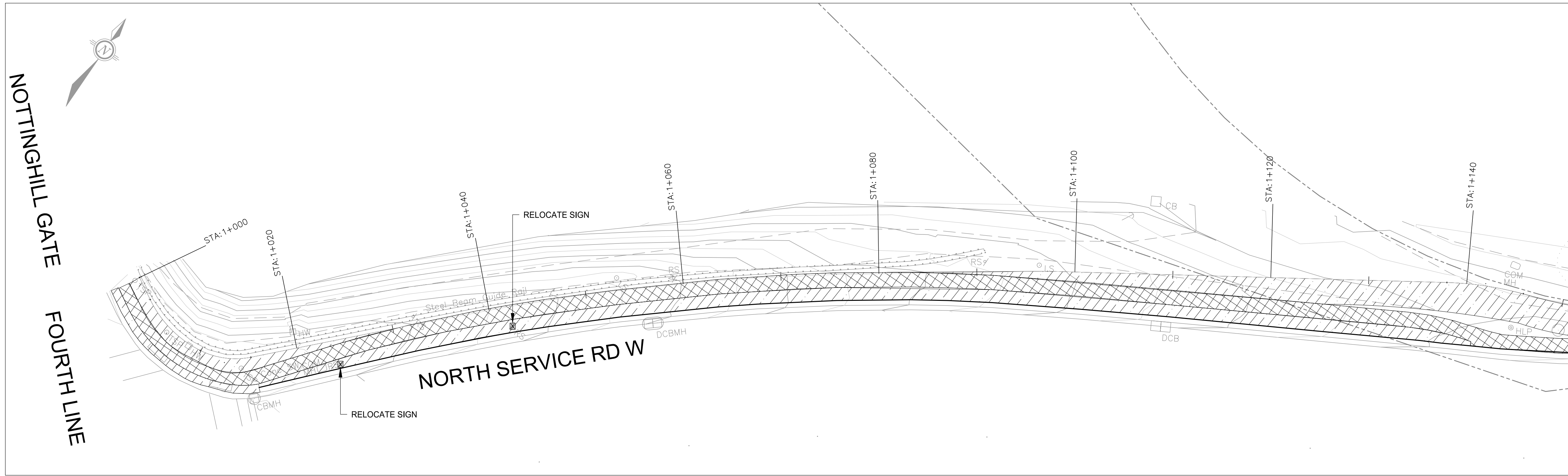
PROJECT TITLE:  
**OAKVILLE NORTH SERVICE ROAD**  
MULTI-USE TRAIL  
ISSUED FOR TENDER

SITE ADDRESS:  
FOURTH LINE TO DORVAL DRIVE  
OAKVILLE, ON

DRAWING TITLE:  
**GENERAL NOTES**

STAMP

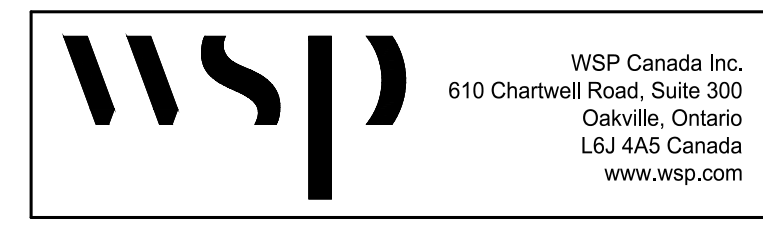
DESIGNED	JT	DRAWN	JZ	CHECKED	PM
SCALE	1:250	DATE	JULY 2023		
PROJECT NUMBER		DWG. NUMBER			
221-11265-00		<b>C-002</b>			



- SITE PREPARATION LEGEND:**
- CLEARING, GRUBBING & REMOVAL OF SOIL & LANDSCAPE MATERIALS
  - REMOVAL OF ASPHALT, CONCRETE, UNSALVAGEABLE GRANULAR & SITE FURNISHINGS & DISPOSAL OFF SITE
  - BUS PAD REMOVAL
  - FIRE HYDRANT RELOCATION
  - ITEM REMOVAL
  - LINEAR ITEM TO BE REMOVED

SURVEY - DRAWING REF #: 221-11265-00  
 BY: ROBERT KACZMAREK DATE: 2022-10-27

NO	DATE	REVISION/ISSUED	BY	APPD
1	2023/07/21	ISSUED FOR TENDER	JT	PM



CLIENT:  
**TOWN OF OAKVILLE**  
 1225 TRAFALGAR RD.  
 OAKVILLE, ON

PROJECT TITLE:  
**OAKVILLE NORTH SERVICE ROAD MULTI-USE TRAIL**  
 ISSUED FOR TENDER

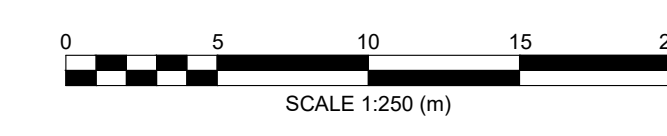
SITE ADDRESS:  
 FOURTH LINE TO DORVAL DRIVE  
 OAKVILLE, ON

DRAWING TITLE:  
**REMOVALS**  
 NORTH SERVICE ROAD MULTI-USE TRAIL  
 STA. 1+000 TO 1+470

STAMP

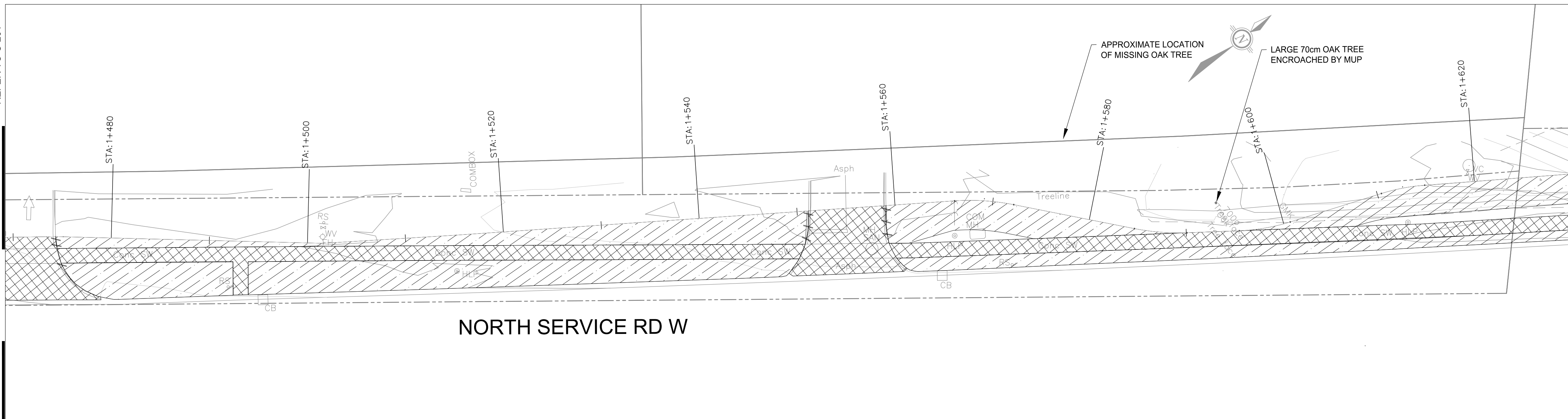
DESIGNED	JT	DRAWN	JZ	CHECKED	PM
----------	----	-------	----	---------	----

SCALE 1:250 DATE **JULY 2023**  
 PROJECT NUMBER 221-11265-00 DWG. NUMBER **C-201**

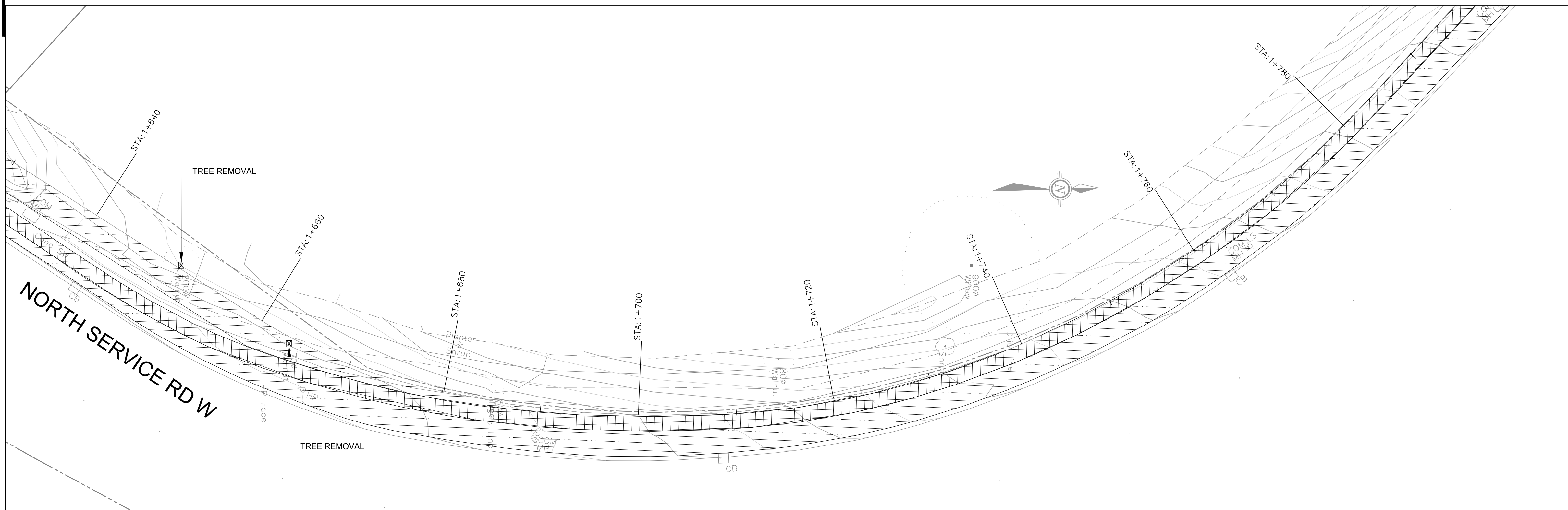




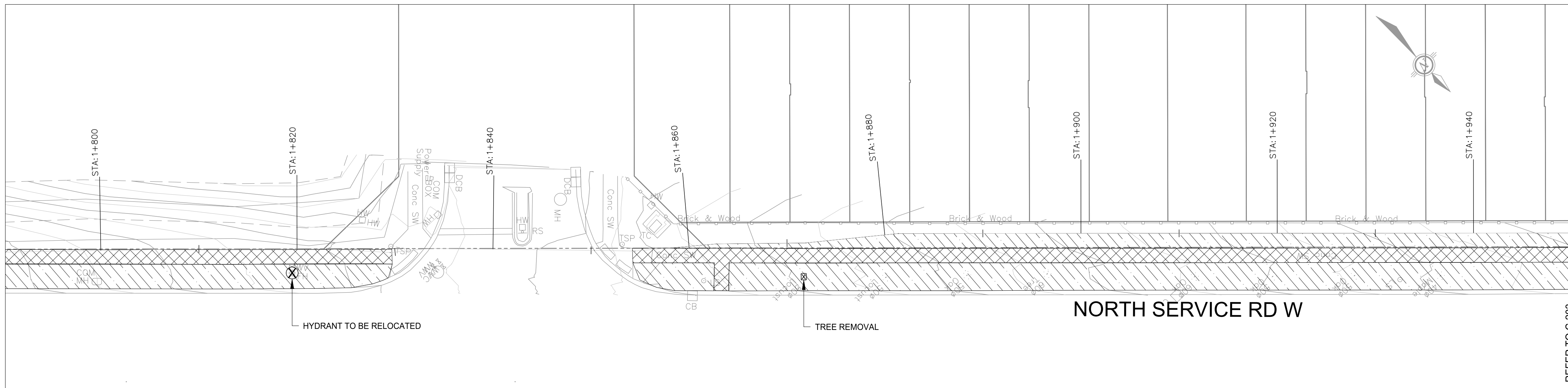
REFER TO C-201



NORTH SERVICE RD W

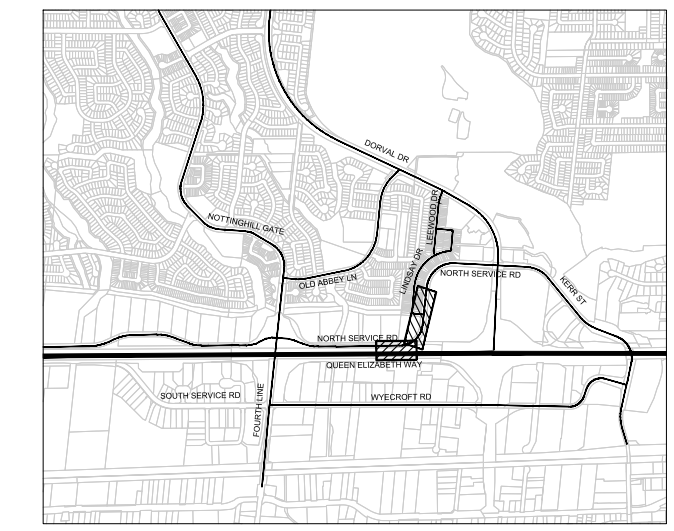


NORTH SERVICE RD W



NORTH SERVICE RD W

KEY MAP



SITE PREPARATION LEGEND:

- CLEARING, GRUBBING & REMOVAL OF SOD & LANDSCAPE MATERIALS
- REMOVAL OF ASPHALT, CONCRETE, UNSALVAGEABLE GRANULAR & SITE FURNISHINGS & DISPOSAL OFF SITE
- BUS PAD REMOVAL
- FIRE HYDRANT RELOCATION
- ITEM REMOVAL
- LINEAR ITEM TO BE REMOVED

SURVEY - DRAWING REF #: 221-11265-00  
 BY: ROBERT KACZMAREK DATE: 2022-10-27

NO	DATE	REVISION/ISSUED	BY	APPD
1	2023/07/21	ISSUED FOR TENDER	JT	PM

WSP Canada Inc.  
 610 Chartwell Road, Suite 300  
 Oakville, Ontario  
 L6J 4A5 Canada  
 www.wsp.com

CLIENT:  
**TOWN OF OAKVILLE**  
 1225 TRAFALGAR RD.  
 OAKVILLE, ON

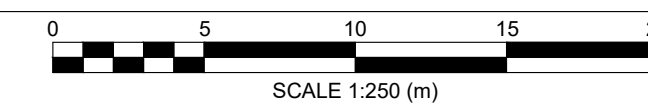
PROJECT TITLE:  
**OAKVILLE NORTH SERVICE ROAD  
 MULTI-USE TRAIL**  
 ISSUED FOR TENDER

SITE ADDRESS:  
 FOURTH LINE TO DORVAL DRIVE  
 OAKVILLE, ON

DRAWING TITLE:  
**REMOVALS**  
 NORTH SERVICE ROAD MULTI-USE TRAIL  
 STA. 1+470 TO 1+950

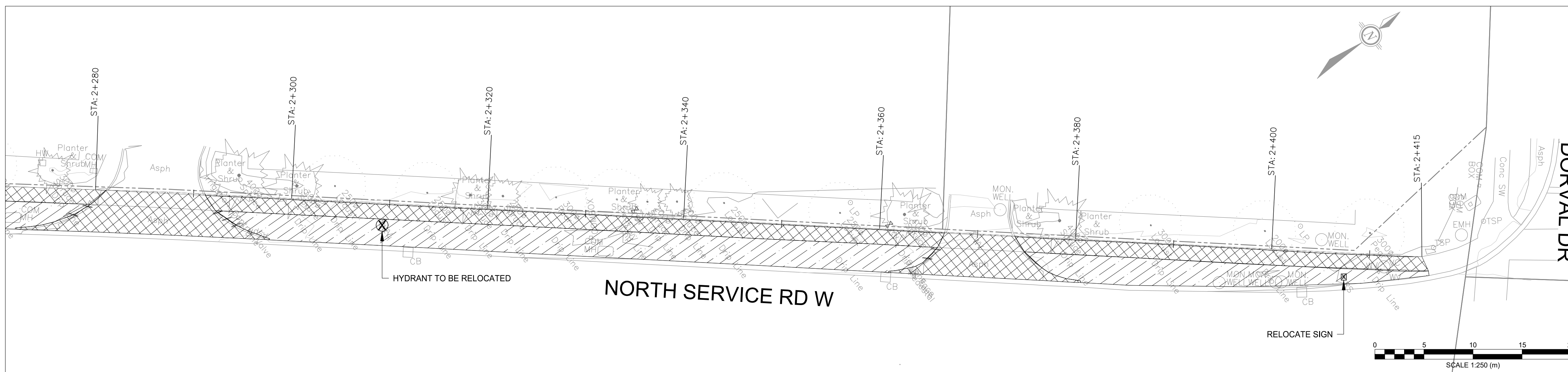
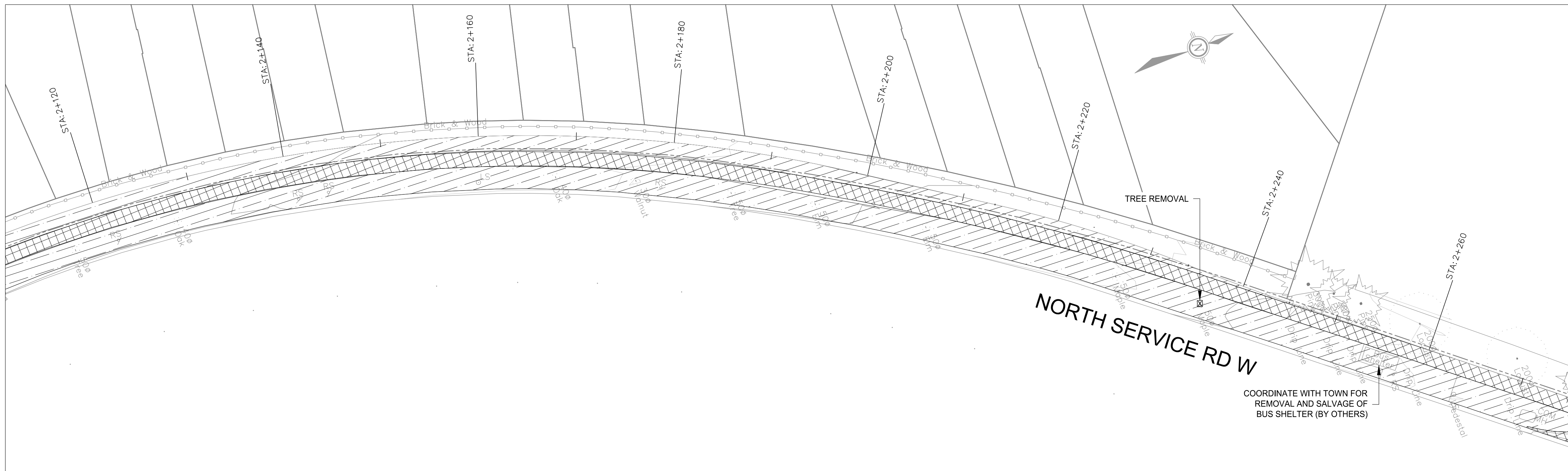
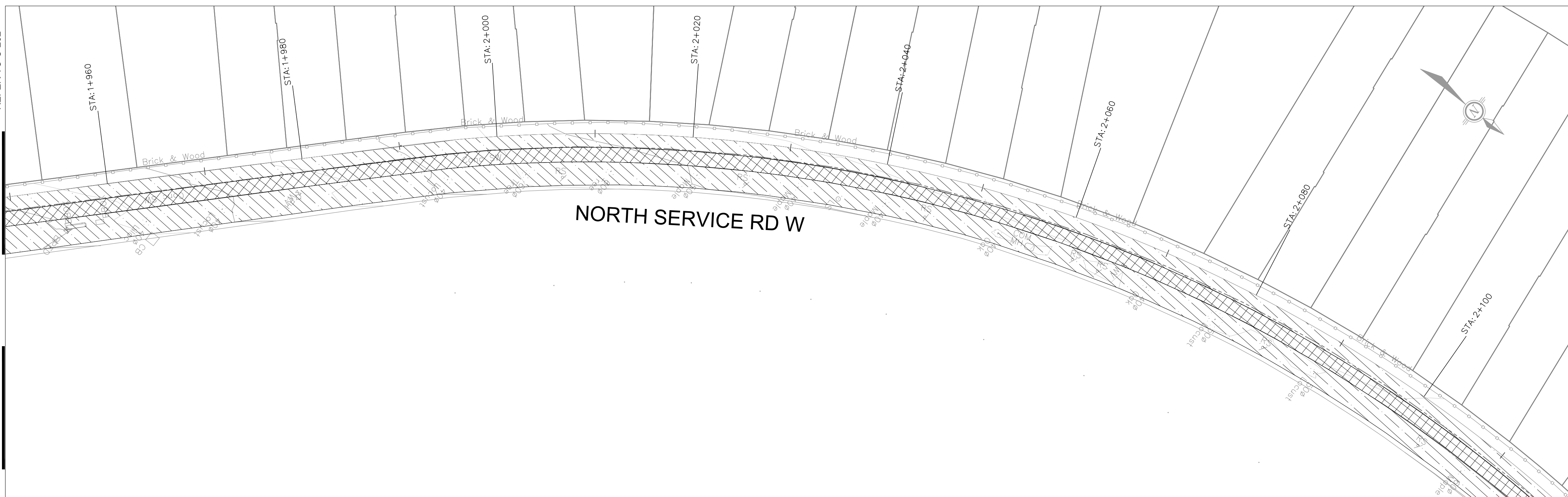
STAMP

DESIGNED JT	DRAWN JZ	CHECKED PM
SCALE 1:250	DATE JULY 2023	
PROJECT NUMBER 221-11265-00	DWG. NUMBER C-202	

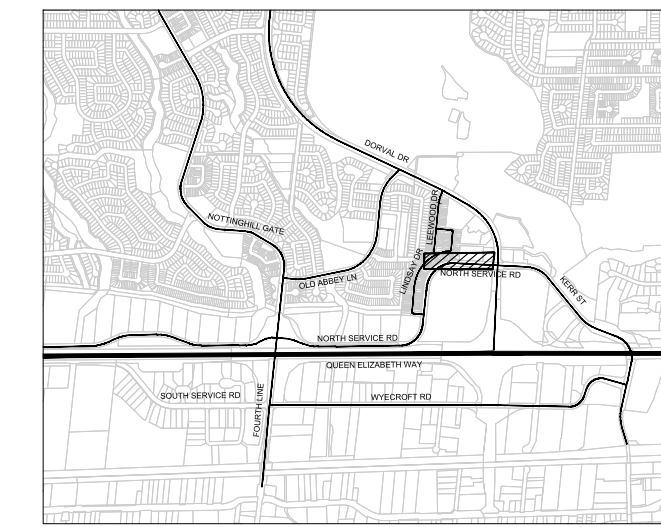


REFER TO C-203

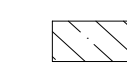

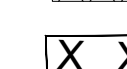
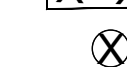

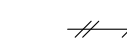
REFER TO C-202



KEY MAP




SITE PREPARATION LEGEND:

-  CLEARING, GRUBBING & REMOVAL OF SOIL & LANDSCAPE MATERIALS
-  REMOVAL OF ASPHALT, CONCRETE, UNSALVAGEABLE GRANULAR & SITE FURNISHINGS & DISPOSAL OFF SITE
-  BUS PAD REMOVAL
-  FIRE HYDRANT RELOCATION
-  ITEM REMOVAL
-  LINEAR ITEM TO BE REMOVED

SURVEY - DRAWING REF #: 221-11265-00  
 BY: ROBERT KACZMAREK DATE: 2022-10-27

NO	DATE	REVISION/ISSUED	BY	APPD
1	2023/07/21	ISSUED FOR TENDER	JT	PM



WSP Canada Inc.  
 610 Chartwell Road, Suite 300  
 Oakville, Ontario  
 L6J 4A5 Canada  
 www.wsp.com

CLIENT:  
**TOWN OF OAKVILLE**  
 1225 TRAFALGAR RD.  
 OAKVILLE, ON

PROJECT TITLE:  
**OAKVILLE NORTH SERVICE ROAD  
 MULTI-USE TRAIL**  
 ISSUED FOR TENDER

SITE ADDRESS:  
 FOURTH LINE TO DORVAL DRIVE  
 OAKVILLE, ON

DRAWING TITLE:  
**REMOVALS**  
 NORTH SERVICE ROAD MULTI-USE TRAIL  
 STA. 1+950 TO 2+414

STAMP

DESIGNED JT	DRAWN JZ	CHECKED PM
-------------	----------	------------

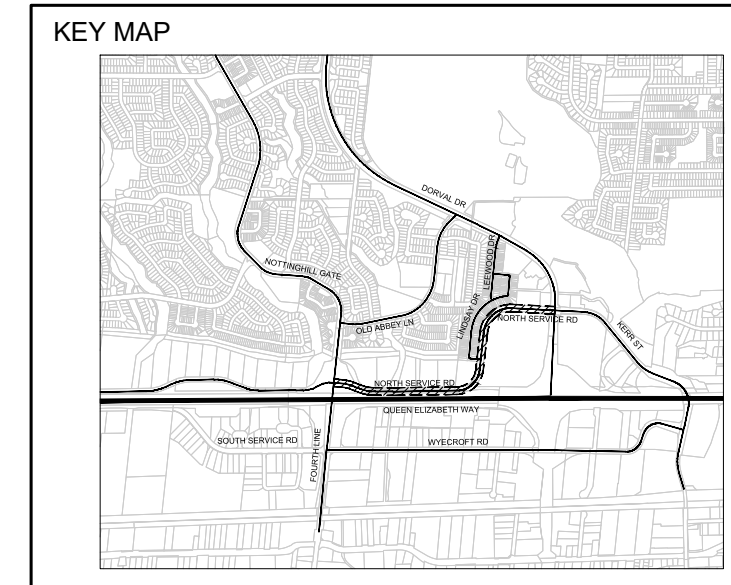
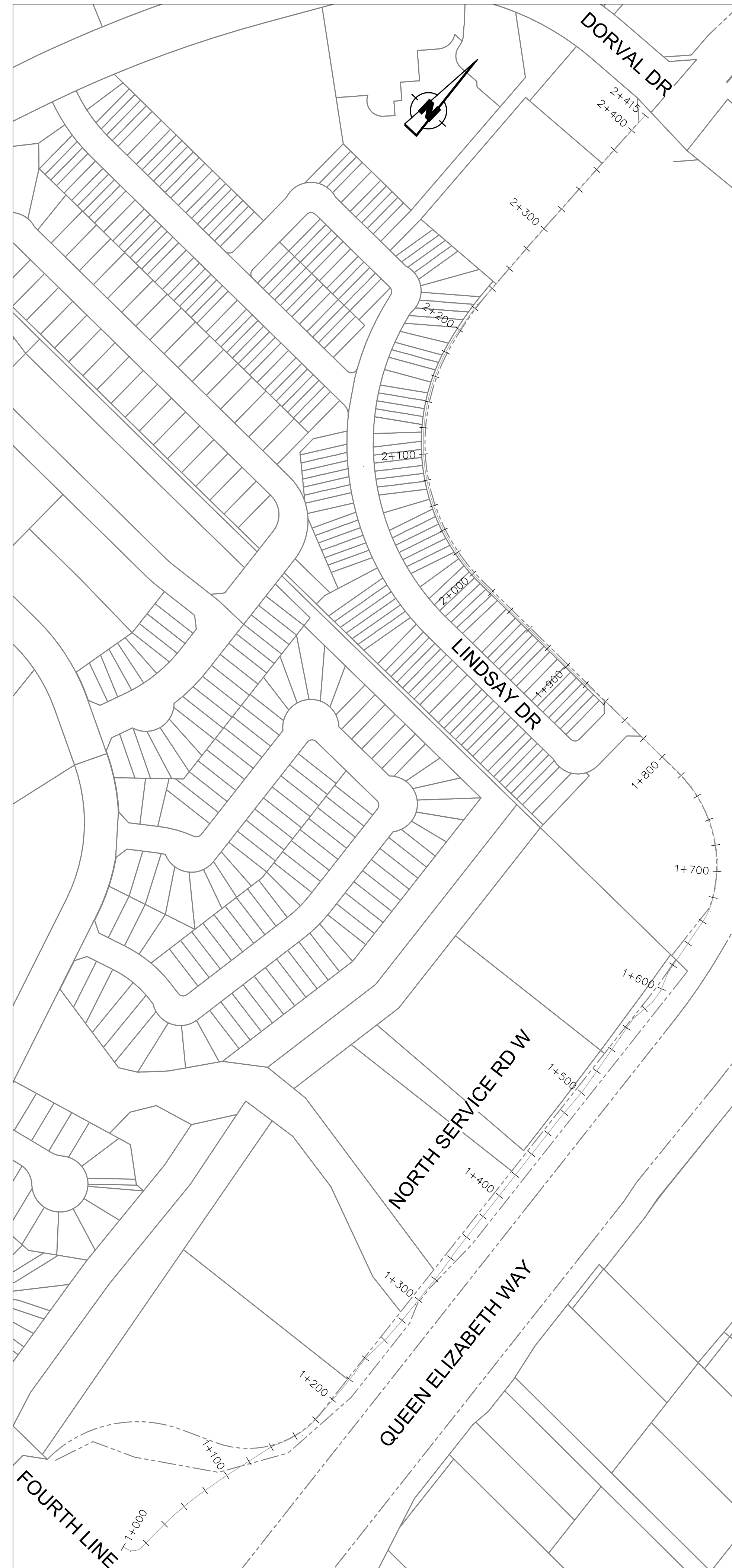
SCALE 1:250 DATE JULY 2023  
 PROJECT NUMBER 221-11265-00 DWG. NUMBER **C-203**



## ALIGNMENT DATA

PI Station	Northing	Easting
1+000.00	4,810,420.6704m	604,408.4232m
1+006.35	4,810,417.4967m	604,413.9229m
1+012.68	4,810,418.3698m	604,420.4688m
1+032.22	4,810,432.4899m	604,434.2723m
1+042.16	4,810,439.5191m	604,441.3046m
1+049.48	4,810,444.5395m	604,446.6301m
1+053.18	4,810,446.9949m	604,449.3993m
1+056.59	4,810,449.1987m	604,452.0038m
1+063.33	4,810,453.5090m	604,457.1774m
1+067.46	4,810,456.0838m	604,460.4169m
1+075.66	4,810,460.9947m	604,466.9818m
1+097.20	4,810,473.4007m	604,484.5846m
1+141.94	4,810,497.5481m	604,522.2486m
1+165.53	4,810,505.3023m	604,544.5692m
1+212.61	4,810,542.0216m	604,575.5244m
1+225.30	4,810,551.8657m	604,583.5287m
1+227.52	4,810,553.7395m	604,584.7153m
1+229.94	4,810,555.7889m	604,586.0130m
1+240.30	4,810,563.9708m	604,592.3736m
1+263.44	4,810,579.9042m	604,609.1526m
1+273.62	4,810,587.5960m	604,615.8112m
1+280.78	4,810,593.0073m	604,620.5084m
1+285.94	4,810,597.0804m	604,623.6774m
1+291.47	4,810,601.3867m	604,627.1495m
1+295.63	4,810,604.5830m	604,629.8071m
1+308.96	4,810,615.0430m	604,638.0726m
1+328.67	4,810,630.4375m	604,650.3777m
1+340.18	4,810,639.8125m	604,657.0585m
1+348.52	4,810,646.5998m	604,661.8952m
1+405.89	4,810,691.6806m	604,697.3794m
1+413.56	4,810,697.7484m	604,702.0782m
1+414.91	4,810,698.8126m	604,702.9094m
1+459.22	4,810,733.7258m	604,730.1815m
1+460.40	4,810,734.6570m	604,730.9089m
1+474.33	4,810,745.6534m	604,739.4690m
1+475.10	4,810,746.2418m	604,739.9663m
1+501.61	4,810,766.4883m	604,757.0807m
1+515.18	4,810,777.5658m	604,764.9040m
1+551.17	4,810,807.1099m	604,785.4613m
1+559.09	4,810,813.6096m	604,789.9839m
1+569.13	4,810,821.8566m	604,795.7255m

PI Station	Northing	Easting
1+587.39	4,810,833.6229m	604,809.7335m
1+598.06	4,810,842.2115m	604,816.1046m
1+612.68	4,810,855.8469m	604,821.4576m
1+669.55	4,810,902.8185m	604,853.5487m
1+686.76	4,810,919.8540m	604,857.3911m
1+694.21	4,810,927.2185m	604,858.4764m
1+701.65	4,810,934.6441m	604,859.0031m
1+709.09	4,810,942.0878m	604,858.9679m
1+716.54	4,810,949.5084m	604,858.3711m
1+723.98	4,810,956.8618m	604,857.2156m
1+731.43	4,810,964.1078m	604,855.5084m
1+738.87	4,810,971.2044m	604,853.2596m
1+746.31	4,810,978.1105m	604,850.4811m
1+753.77	4,810,984.7981m	604,847.1840m
1+761.20	4,810,991.1974m	604,843.4035m
1+768.65	4,810,997.3019m	604,839.1446m
1+776.09	4,811,003.0695m	604,834.4372m
1+783.53	4,811,008.4596m	604,829.3117m
1+789.89	4,811,012.9126m	604,824.7644m
1+809.90	4,811,026.6915m	604,810.2650m
1+822.75	4,811,035.6820m	604,801.0840m
1+829.50	4,811,040.6856m	604,796.5461m
1+833.56	4,811,043.2149m	604,793.3768m
1+850.33	4,811,055.1057m	604,781.5524m
1+854.46	4,811,058.0529m	604,778.6510m
1+862.84	4,811,063.3835m	604,772.1830m
1+871.93	4,811,069.6769m	604,765.6293m
1+881.41	4,811,075.6054m	604,758.2298m
2+115.93	4,811,239.8354m	604,590.8180m
2+223.68	4,811,363.2278m	604,677.1303m
2+239.49	4,811,374.6493m	604,688.1148m
2+254.13	4,811,385.7444m	604,697.6720m
2+259.40	4,811,389.7407m	604,701.1144m
2+269.56	4,811,397.4376m	604,707.7444m
2+281.11	4,811,406.1891m	604,715.2828m
2+287.55	4,811,411.0683m	604,719.4856m
2+291.14	4,811,413.7511m	604,721.8770m
2+366.64	4,811,470.1051m	604,772.1074m
2+373.78	4,811,475.4395m	604,776.8622m
2+409.35	4,811,501.9911m	604,800.5291m
2+414.87	4,811,506.1098m	604,804.2003m
2+415.33	4,811,506.4730m	604,804.4880m



SURVEY - DRAWING REF #: 221-11265-00  
 BY: ROBERT KACZMAREK DATE: 2022-10-27

NO	DATE	REVISION/ISSUED	BY	APPD
1	2023/07/21	ISSUED FOR TENDER	JT	PM



CLIENT:  
**TOWN OF OAKVILLE**  
 1225 TRAFALGAR RD.  
 OAKVILLE, ON


PROJECT TITLE:  
**OAKVILLE NORTH SERVICE ROAD**  
 MULTI-USE TRAIL  
 ISSUED FOR TENDER

SITE ADDRESS:  
 FOURTH LINE TO DORVAL DRIVE  
 OAKVILLE, ON

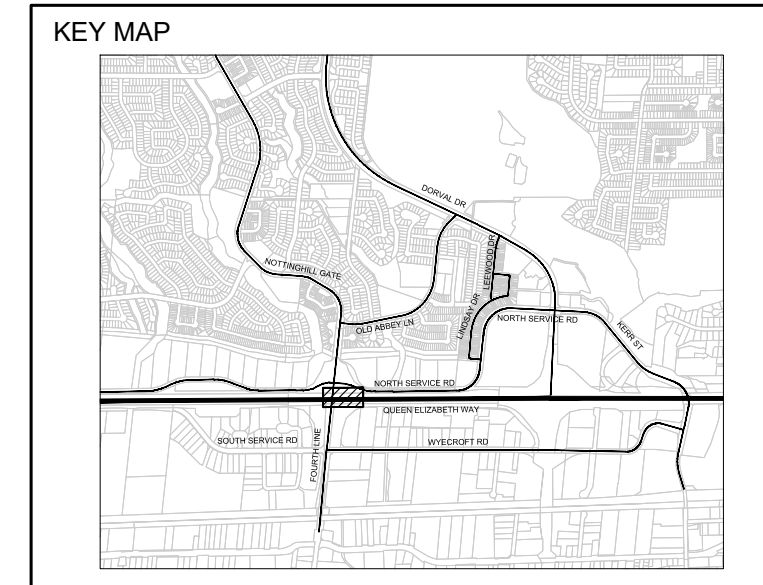
DRAWING TITLE:  
**ALIGNMENT DETAILS**  
 NORTH SERVICE ROAD MULTI-USE TRAIL  
 STA. 1+000 TO 2+414

DESIGNED	JT	DRAWN	JZ	CHECKED	PM
SCALE	1:250		DATE	JULY 2023	
PROJECT NUMBER	221-11265-00		DWG. NUMBER	C-300	

NOTTINGHILL GATE  
FOURTH LINE



MATCH LINE - 1  
AT STATION - 1+130  
NEXT SHEET NUMBER: 302

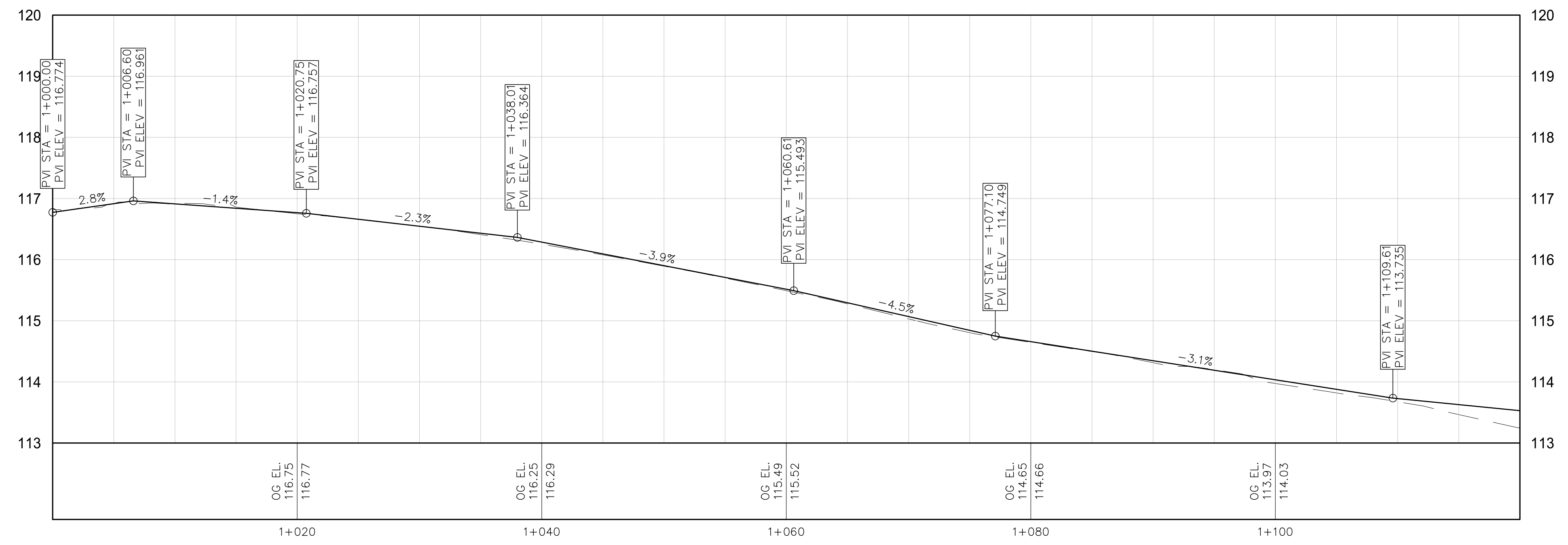


- LAYOUT LEGEND:
- MULTI-USE PATH
  - SILT FENCING
  - TREE PROTECTION

REFER TO C-302

SURVEY - DRAWING REF #: 221-11265-00  
BY: ROBERT KACZMAREK DATE: 2022-10-27

Proposed MUP PROFILE



REFER TO C-302

NO	DATE	REVISION/ISSUED	BY	APPD
1	2023/07/21	ISSUED FOR TENDER	JT	PM



CLIENT:  
**TOWN OF OAKVILLE**  
1225 TRAFALGAR RD.  
OAKVILLE, ON

PROJECT TITLE:  
**OAKVILLE NORTH SERVICE ROAD  
MULTI-USE TRAIL**  
ISSUED FOR TENDER

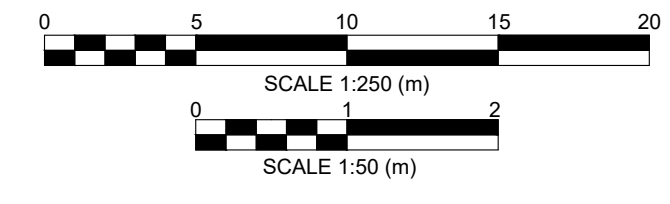
SITE ADDRESS:  
FOURTH LINE TO DORVAL DRIVE  
OAKVILLE, ON

DRAWING TITLE:  
**NEW CONSTRUCTION  
NORTH SERVICE ROAD MULTI-USE TRAIL**  
STA. 1+000 TO 1+120

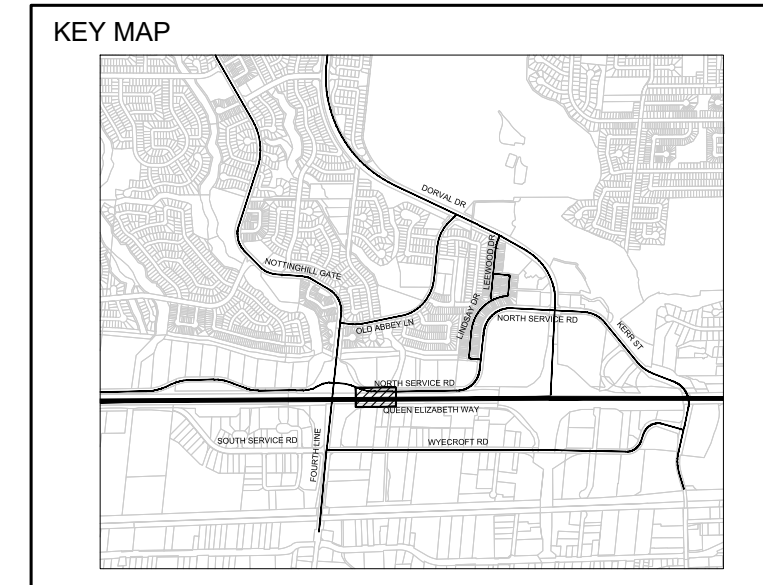
STAMP

DESIGNED JT	DRAWN JZ	CHECKED PM
-------------	----------	------------

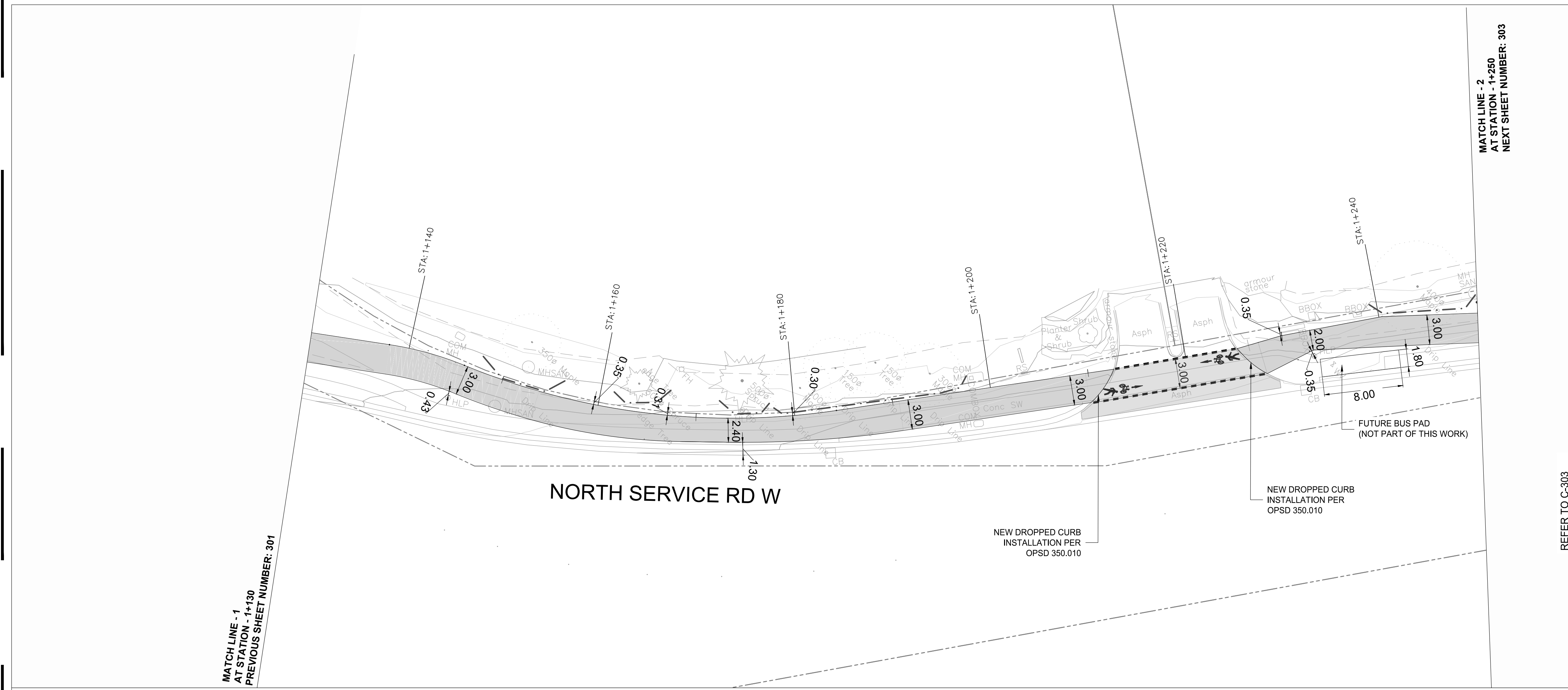
SCALE 1:250  
PROJECT NUMBER 221-11265-00  
DATE JULY 2023  
DWG. NUMBER C-301



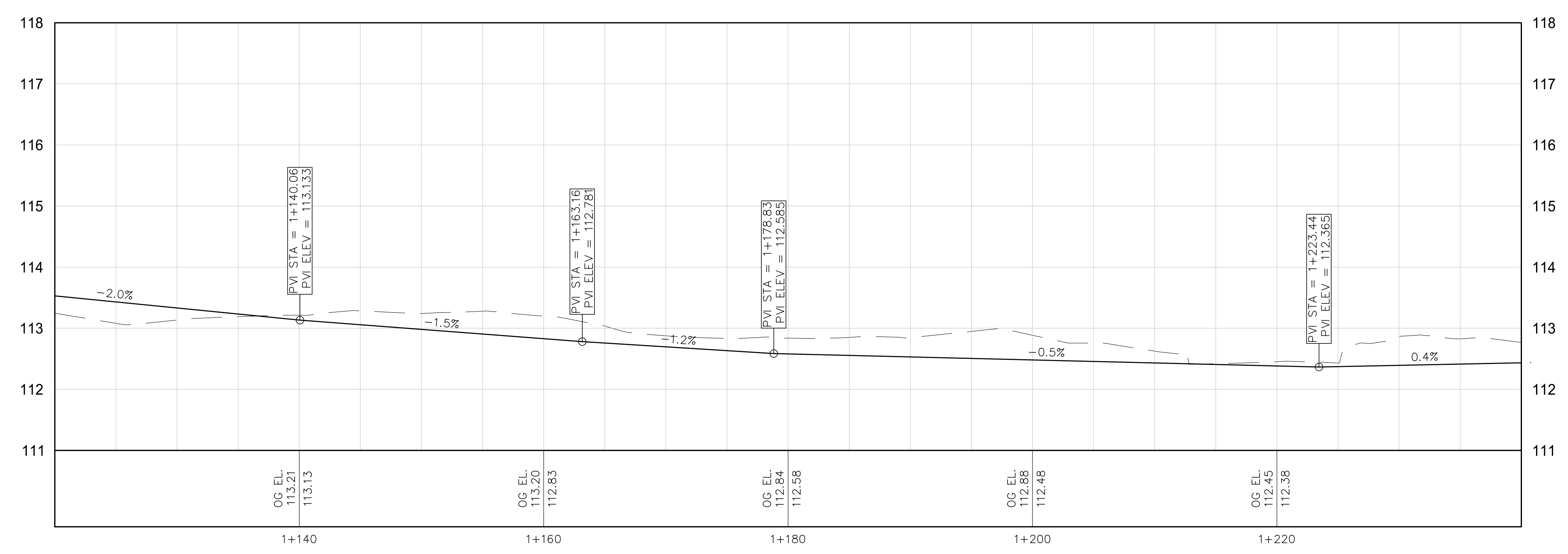




- LAYOUT LEGEND:
- MULTI-USE PATH
  - SILT FENCING
  - TREE PROTECTION
  - NEW ASPHALT DRIVEWAY



Proposed MUP PROFILE



SURVEY - DRAWING REF #: 221-11265-00  
 BY: ROBERT KACZMAREK DATE: 2022-10-27

NO	DATE	REVISION/ISSUED	BY	APPD
1	2023/07/21	ISSUED FOR TENDER	JT	PM



CLIENT:  
**TOWN OF OAKVILLE**  
 1225 TRAFALGAR RD.  
 OAKVILLE, ON

PROJECT TITLE:  
**OAKVILLE NORTH SERVICE ROAD**  
 MULTI-USE TRAIL  
 ISSUED FOR TENDER

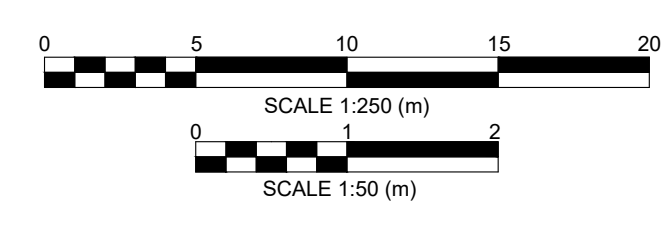
SITE ADDRESS:  
 FOURTH LINE TO DORVAL DRIVE  
 OAKVILLE, ON

DRAWING TITLE:  
**NEW CONSTRUCTION**  
 NORTH SERVICE ROAD MULTI-USE TRAIL  
 STA. 1+120 TO 1+240

STAMP

DESIGNED JT	DRAWN JZ	CHECKED PM
-------------	----------	------------

SCALE 1:250 DATE JULY 2023  
 PROJECT NUMBER 221-11265-00 DWG. NUMBER C-302



REFER TO C-301

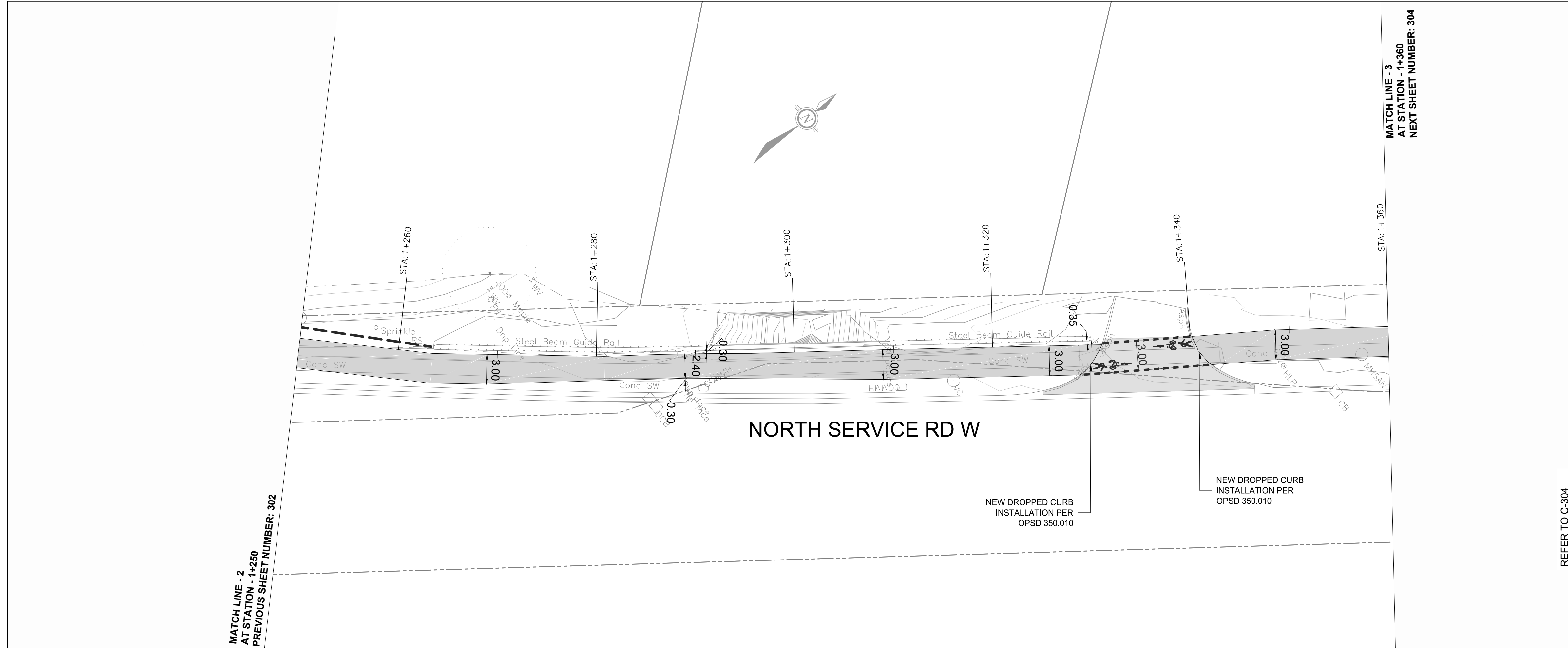
REFER TO C-301

REFER TO C-303

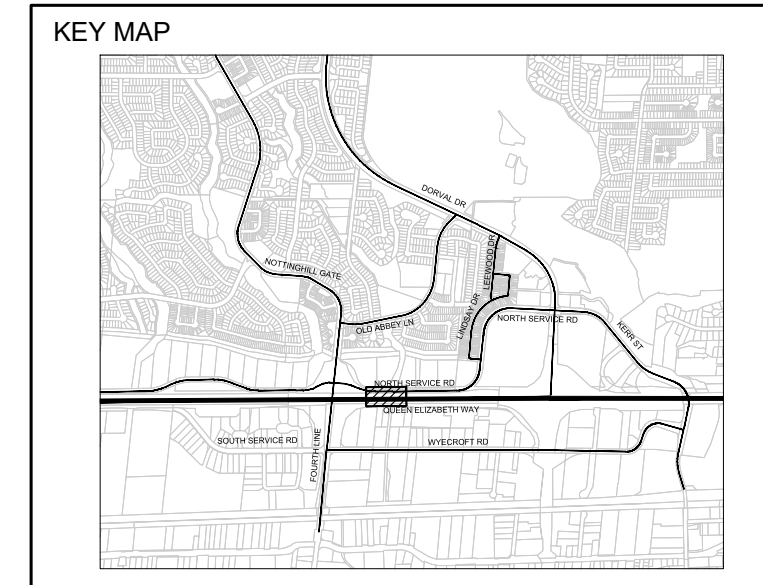
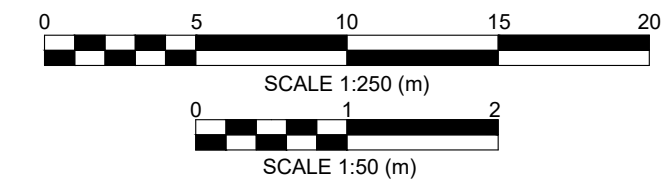
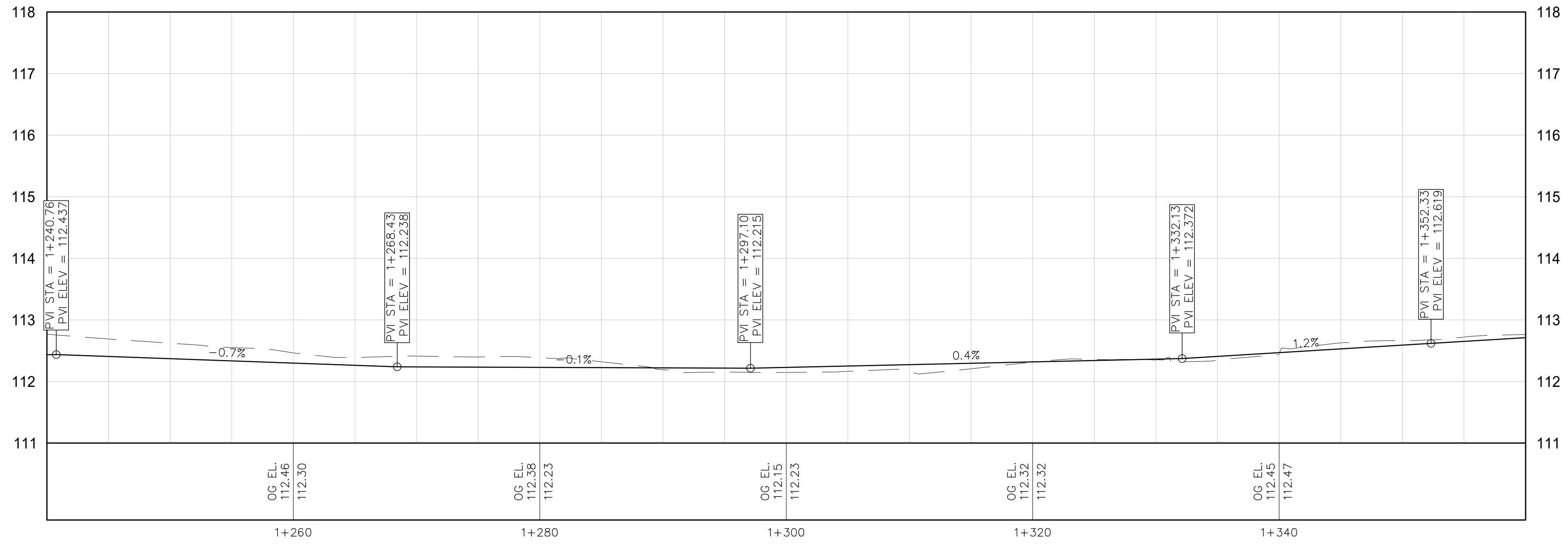
REFER TO C-303

REFER TO C-302

REFER TO C-302



Proposed MUP PROFILE



- LAYOUT LEGEND:
- MULTI-USE PATH
  - SILT FENCING
  - TREE PROTECTION
  - NEW ASPHALT DRIVEWAY

SURVEY - DRAWING REF #: 221-11265-00  
 BY: ROBERT KACZMAREK DATE: 2022-10-27

NO	DATE	REVISION/ISSUED	BY	APPD
1	2023/07/21	ISSUED FOR TENDER	JT	PM



CLIENT:  
**TOWN OF OAKVILLE**  
1225 TRAFALGAR RD.  
OAKVILLE, ON

PROJECT TITLE:  
**OAKVILLE NORTH SERVICE ROAD**  
MULTI-USE TRAIL  
ISSUED FOR TENDER

SITE ADDRESS:  
FOURTH LINE TO DORVAL DRIVE  
OAKVILLE, ON

DRAWING TITLE:  
**NEW CONSTRUCTION**  
NORTH SERVICE ROAD MULTI-USE TRAIL  
STA. 1+240 TO 1+360

DESIGNED JT	DRAWN JZ	CHECKED PM
SCALE 1:250	DATE JULY 2023	
PROJECT NUMBER 221-11265-00	DWG. NUMBER C-303	

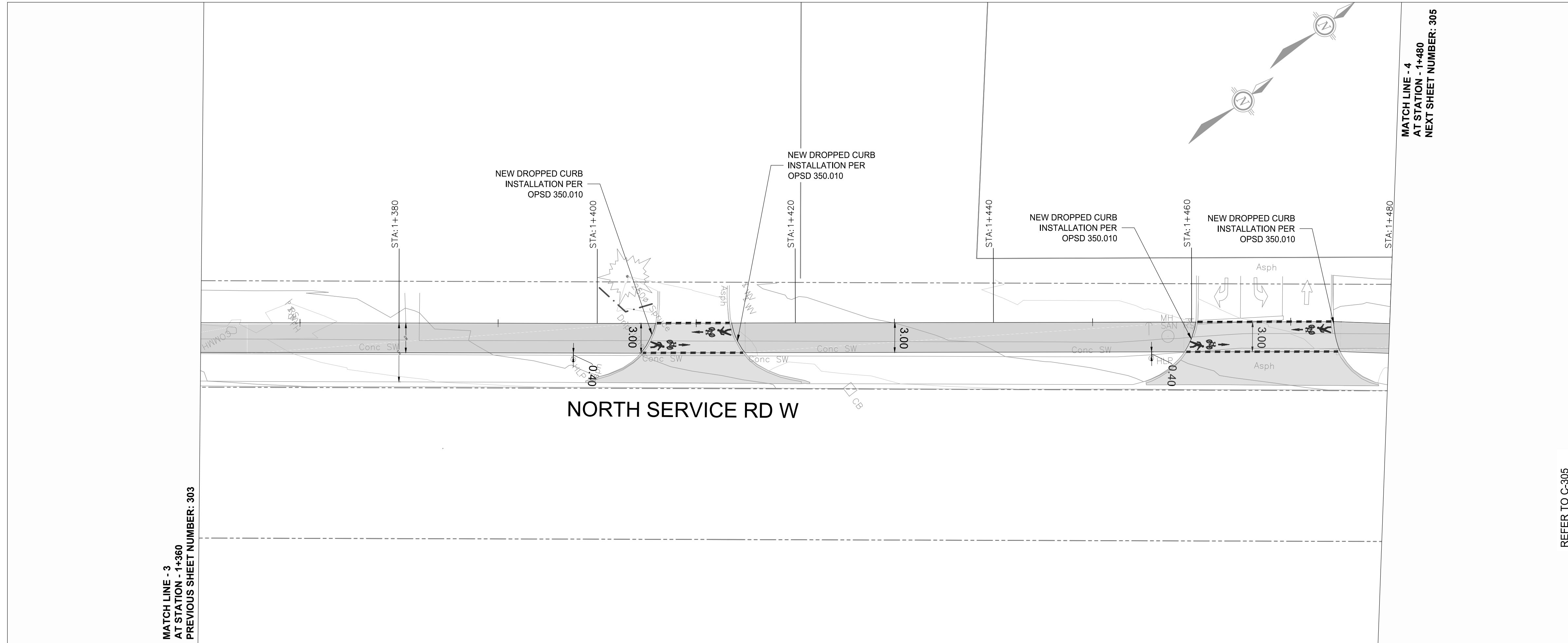
REFER TO C-304

REFER TO C-304



REFER TO C-303

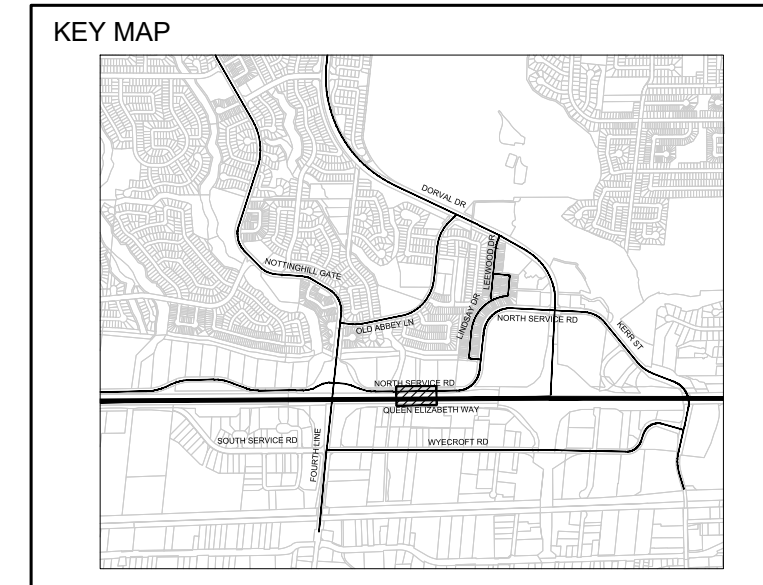
REFER TO C-303



### NORTH SERVICE RD W

MATCH LINE - 3  
AT STATION - 1+380  
PREVIOUS SHEET NUMBER: 303

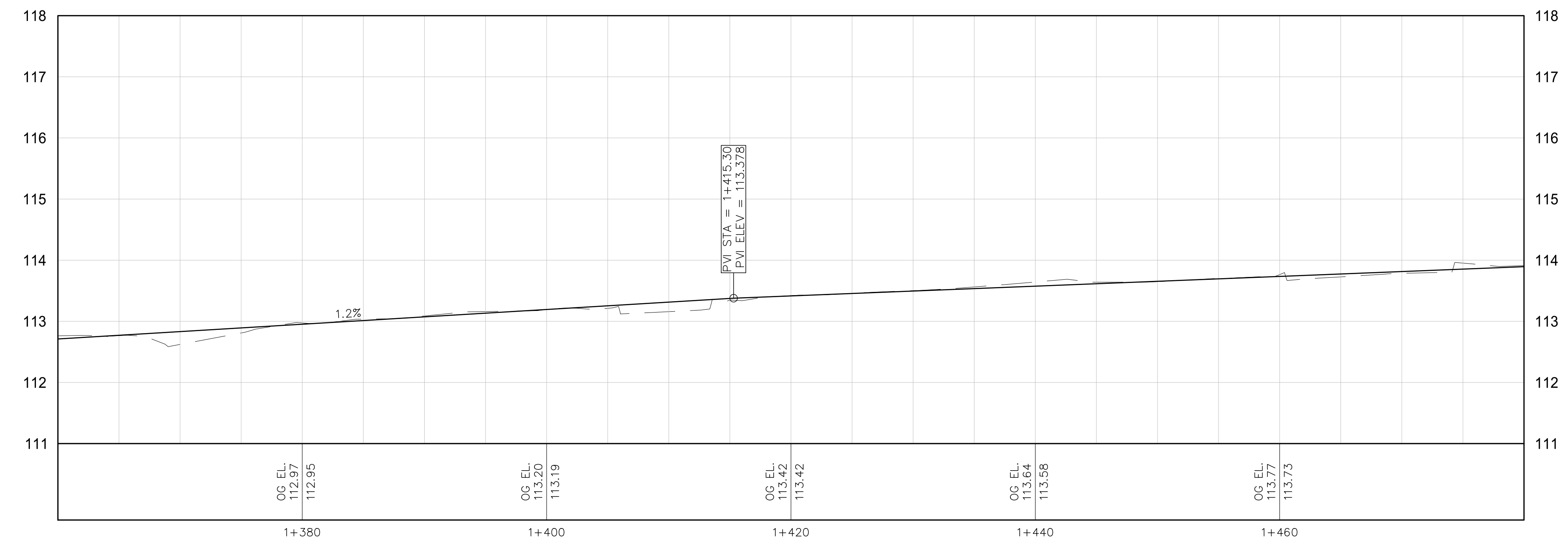
MATCH LINE - 4  
AT STATION - 1+480  
NEXT SHEET NUMBER: 305



- LAYOUT LEGEND:
- MULTI-USE PATH
  - SILT FENCING
  - TREE PROTECTION
  - NEW ASPHALT DRIVEWAY

SURVEY - DRAWING REF #: 221-11265-00  
 BY: ROBERT KACZMAREK DATE: 2022-10-27

### Proposed MUP PROFILE



NO	DATE	REVISION/ISSUED	BY	APPD
1	2023/07/21	ISSUED FOR TENDER	JT	PM



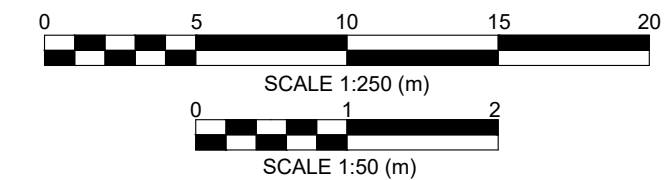
CLIENT:  
**TOWN OF OAKVILLE**  
 1225 TRAFALGAR RD.  
 OAKVILLE, ON

PROJECT TITLE:  
**OAKVILLE NORTH SERVICE ROAD  
 MULTI-USE TRAIL**  
 ISSUED FOR TENDER

SITE ADDRESS:  
 FOURTH LINE TO DORVAL DRIVE  
 OAKVILLE, ON

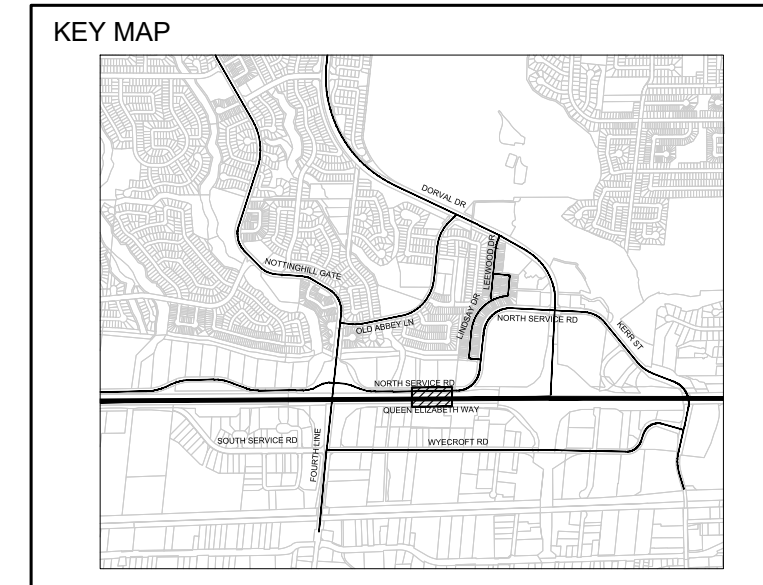
DRAWING TITLE:  
**NEW CONSTRUCTION  
 NORTH SERVICE ROAD MULTI-USE TRAIL**  
 STA. 1+360 TO 1+480

DESIGNED	JT	DRAWN	JZ	CHECKED	PM
SCALE	1:250	DATE	JULY 2023		
PROJECT NUMBER	221-11265-00		DWG. NUMBER	C-304	

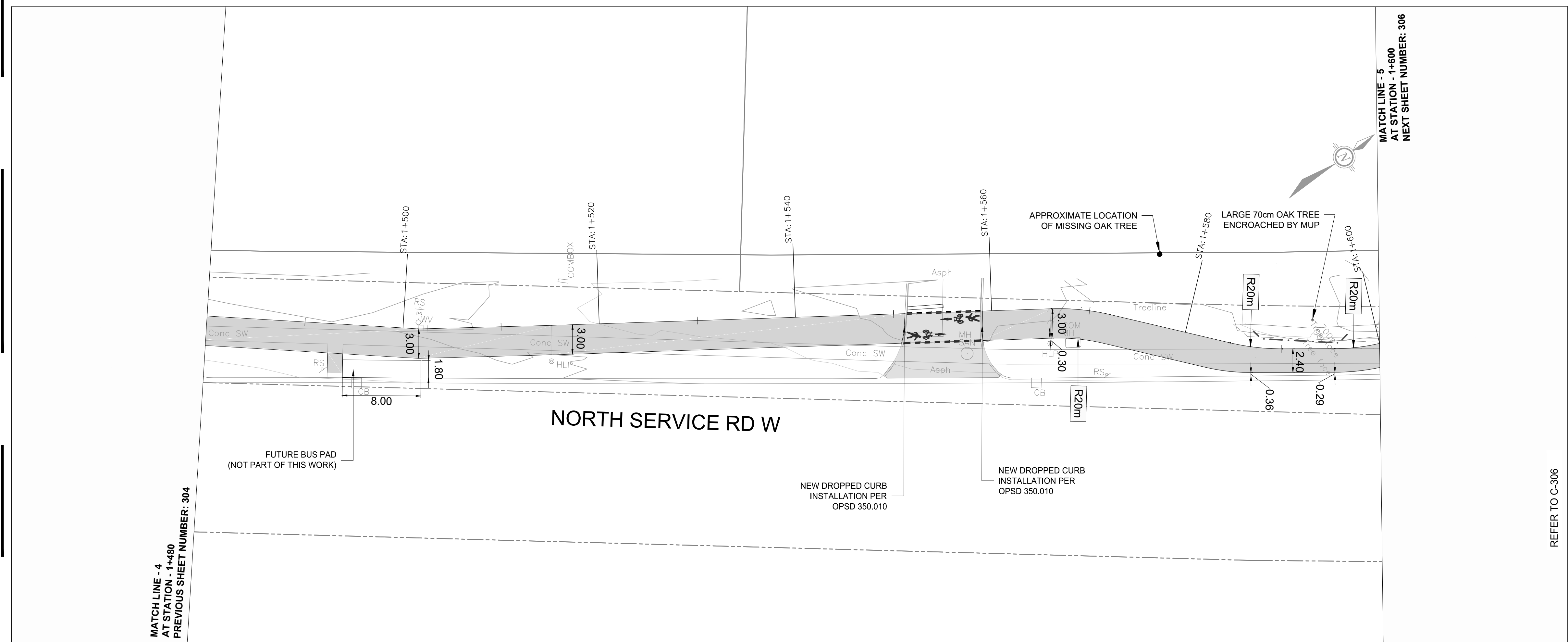


REFER TO C-305

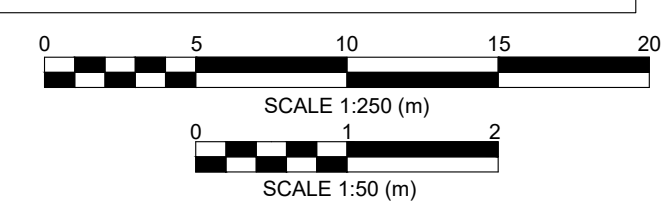
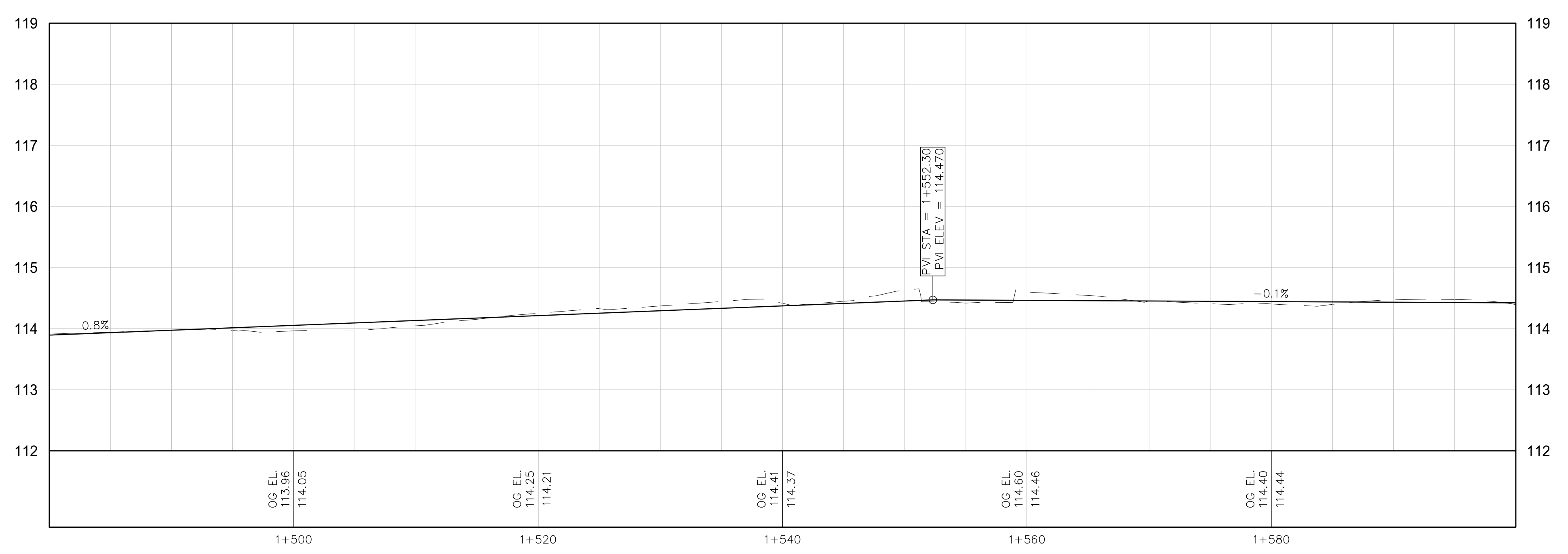
REFER TO C-305



- LAYOUT LEGEND:
- MULTI-USE PATH
  - SILT FENCING
  - TREE PROTECTION
  - NEW ASPHALT DRIVEWAY

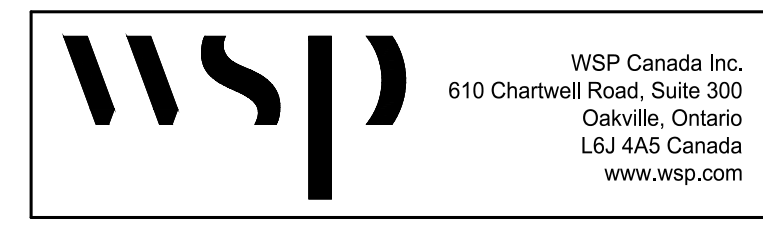


Proposed MUP PROFILE



SURVEY - DRAWING REF #: 221-11265-00  
 BY: ROBERT KACZMAREK DATE: 2022-10-27

NO	DATE	REVISION/ISSUED	BY	APPD
1	2023/07/21	ISSUED FOR TENDER	JT	PM



CLIENT:  
**TOWN OF OAKVILLE**  
 1225 TRAFALGAR RD.  
 OAKVILLE, ON

PROJECT TITLE:  
**OAKVILLE NORTH SERVICE ROAD**  
 MULTI-USE TRAIL  
 ISSUED FOR TENDER

SITE ADDRESS:  
 FOURTH LINE TO DORVAL DRIVE  
 OAKVILLE, ON

DRAWING TITLE:  
**NEW CONSTRUCTION**  
 NORTH SERVICE ROAD MULTI-USE TRAIL  
 STA. 1+480 TO 1+600

STAMP

DESIGNED	JT	DRAWN	JZ	CHECKED	PM
----------	----	-------	----	---------	----

SCALE 1:250 DATE **JULY 2023**  
 PROJECT NUMBER **221-11265-00** DWG. NUMBER **C-305**

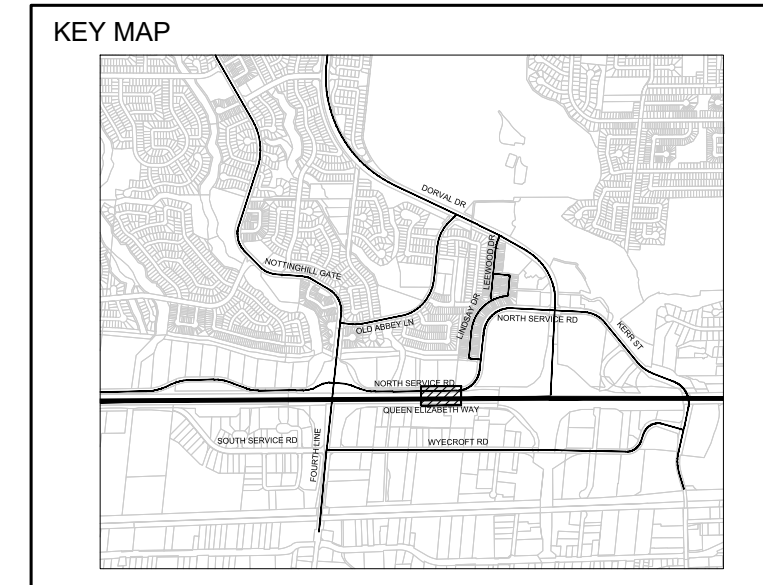
REFER TO C-304

REFER TO C-304

REFER TO C-306

REFER TO C-306





- LAYOUT LEGEND:
- MULTI-USE PATH
  - SILT FENCING
  - TREE PROTECTION

SURVEY - DRAWING REF #: 221-11265-00  
 BY: ROBERT KACZMAREK DATE: 2022-10-27

NO	DATE	REVISION/ISSUED	BY	APPD
1	2023/07/21	ISSUED FOR TENDER	JT	PM



CLIENT:  
**TOWN OF OAKVILLE**  
 1225 TRAFALGAR RD.  
 OAKVILLE, ON

PROJECT TITLE:  
**OAKVILLE NORTH SERVICE ROAD**  
 MULTI-USE TRAIL  
 ISSUED FOR TENDER

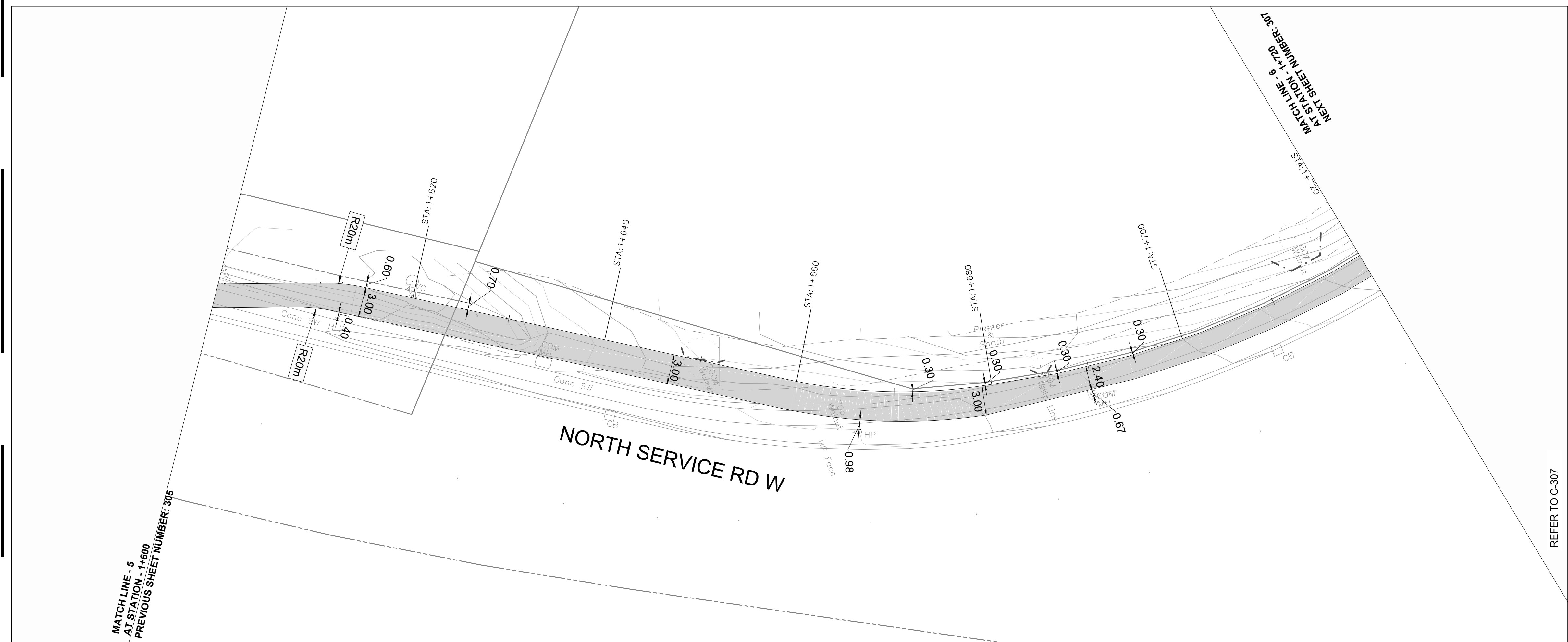
SITE ADDRESS:  
 FOURTH LINE TO DORVAL DRIVE  
 OAKVILLE, ON

DRAWING TITLE:  
**NEW CONSTRUCTION**  
 NORTH SERVICE ROAD MULTI-USE TRAIL  
 STA. 1+600 TO 1+720

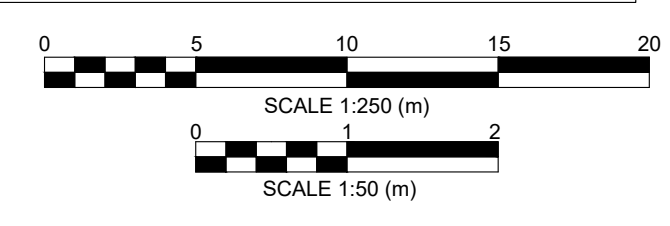
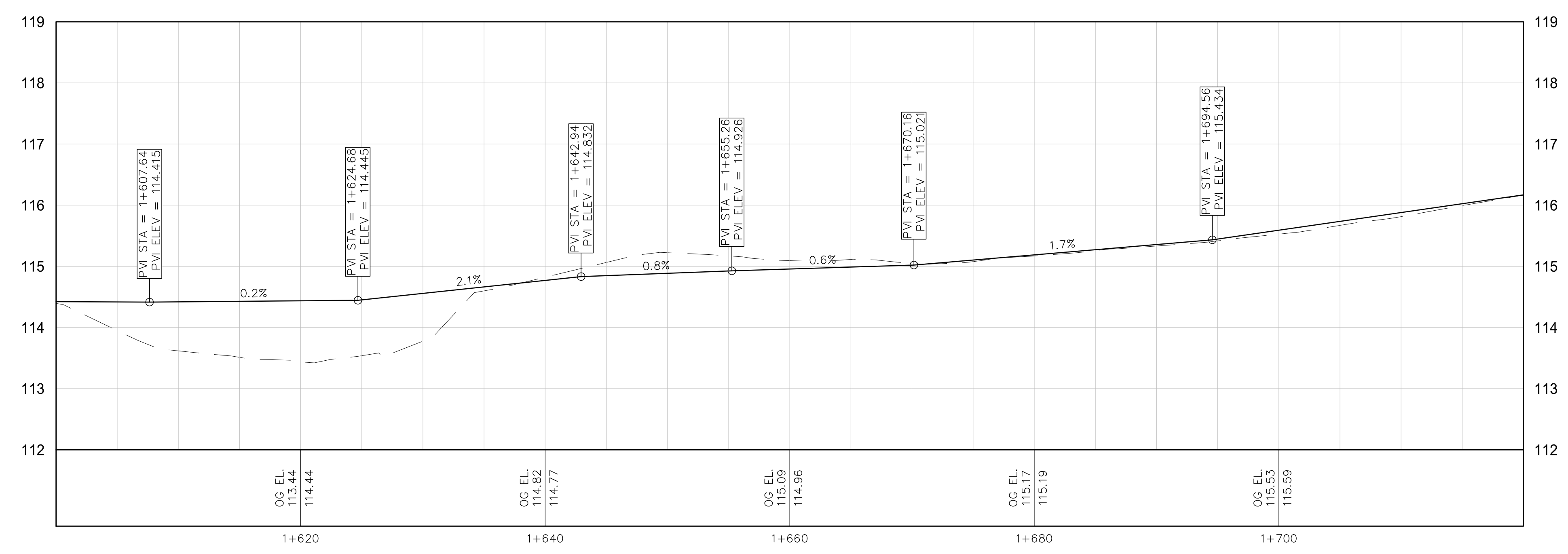
STAMP

DESIGNED JT	DRAWN JZ	CHECKED PM
-------------	----------	------------

SCALE 1:250 DATE JULY 2023  
 PROJECT NUMBER 221-11265-00 DWG. NUMBER **C-306**



Proposed MUP PROFILE

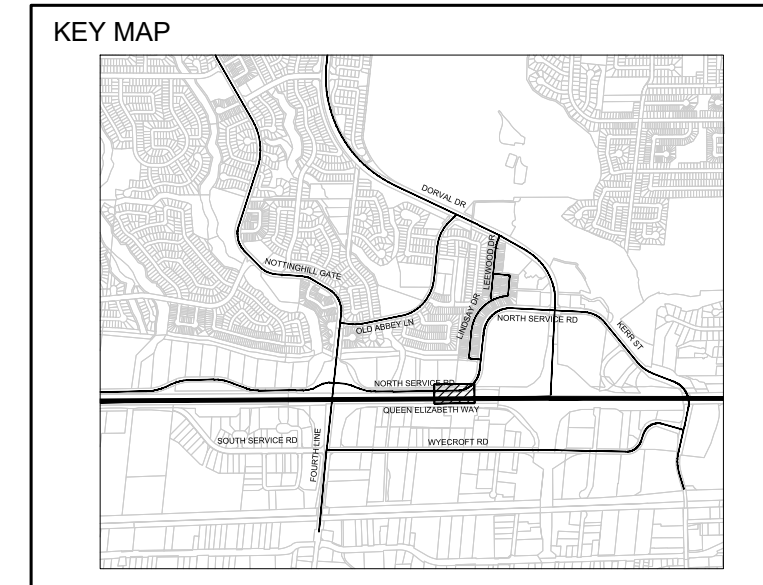


REFER TO C-305

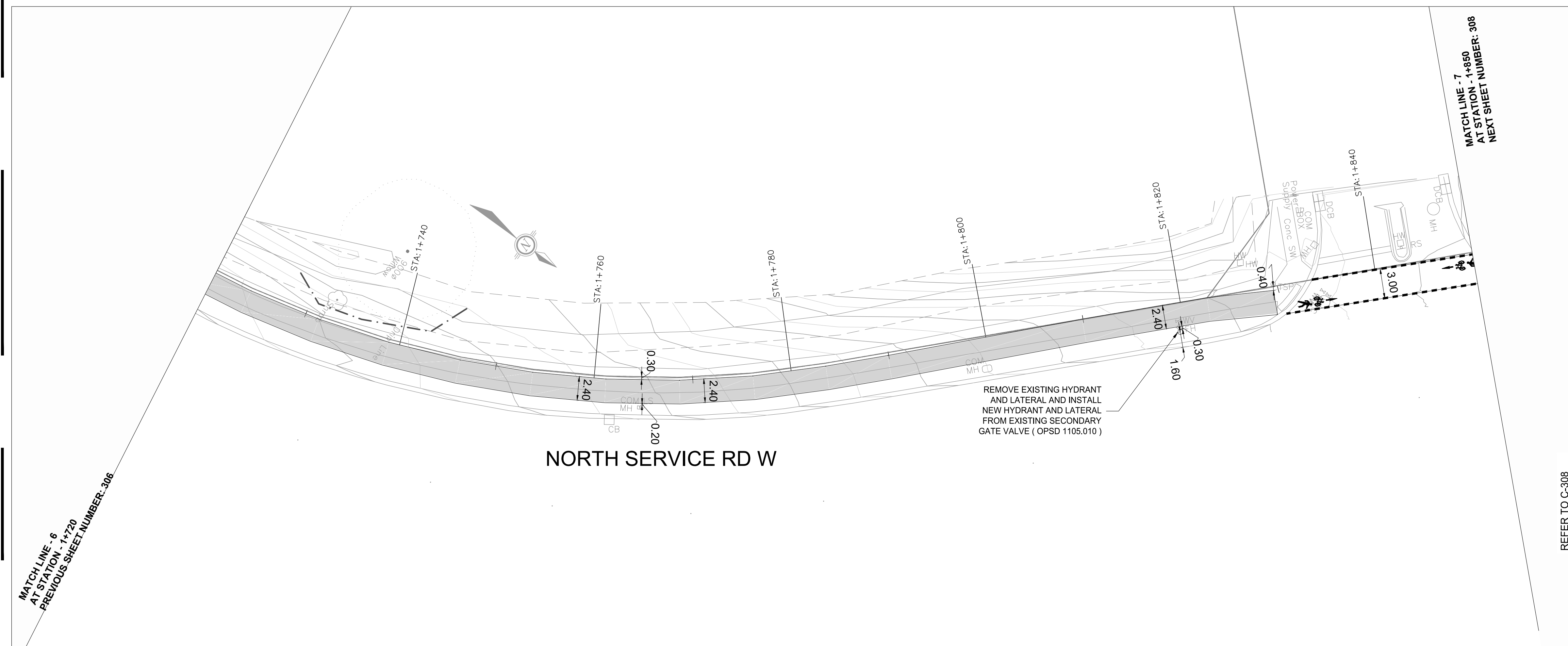
REFER TO C-305

REFER TO C-307

REFER TO C-307



- LAYOUT LEGEND:
- MULTI-USE PATH
  - SILT FENCING
  - TREE PROTECTION



REFER TO C-306

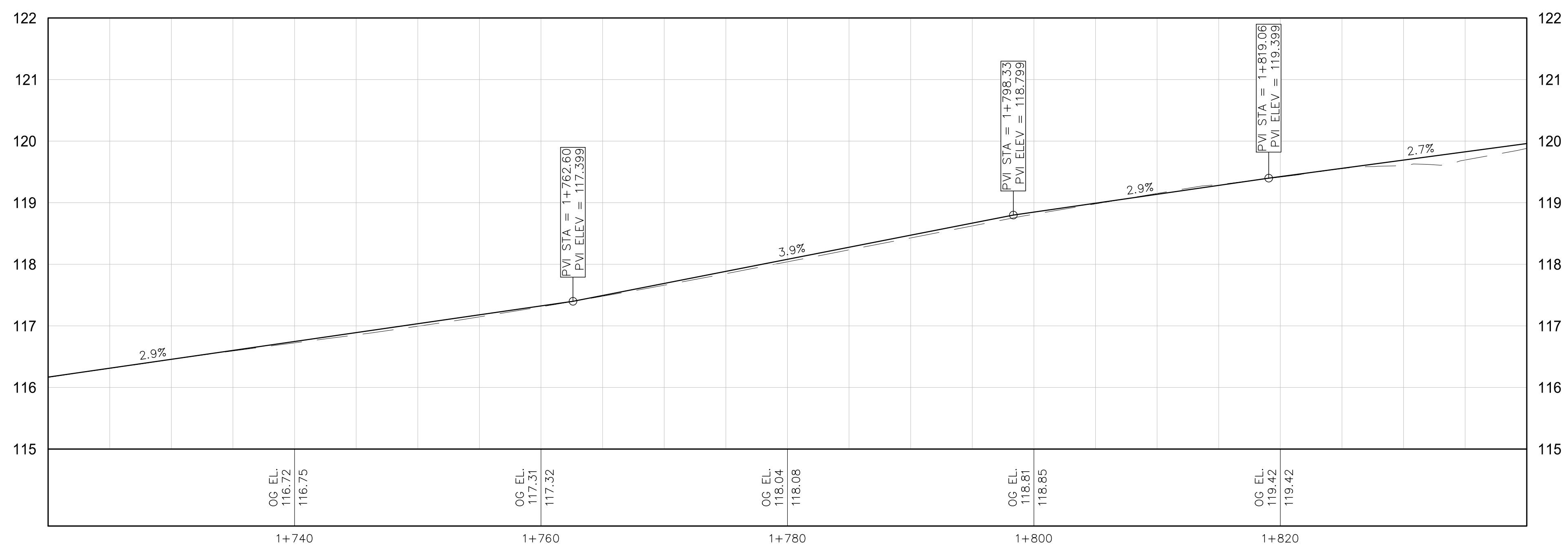
MATCH LINE - 6  
AT STATION - 1+720  
PREVIOUS SHEET NUMBER - 306

REFER TO C-308

MATCH LINE - 7  
AT STATION - 1+850  
NEXT SHEET NUMBER - 308

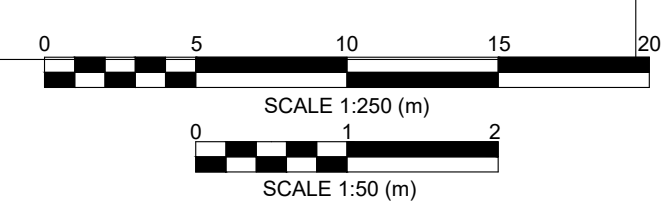
SURVEY - DRAWING REF #: 221-11265-00  
BY: ROBERT KACZMAREK DATE: 2022-10-27

Proposed MUP PROFILE



REFER TO C-306

REFER TO C-308



NO	DATE	REVISION/ISSUED	BY	APPD
1	2023/07/21	ISSUED FOR TENDER	JT	PM



CLIENT:  
**TOWN OF OAKVILLE**  
1225 TRAFALGAR RD.  
OAKVILLE, ON

PROJECT TITLE:  
**OAKVILLE NORTH SERVICE ROAD MULTI-USE TRAIL**  
ISSUED FOR TENDER

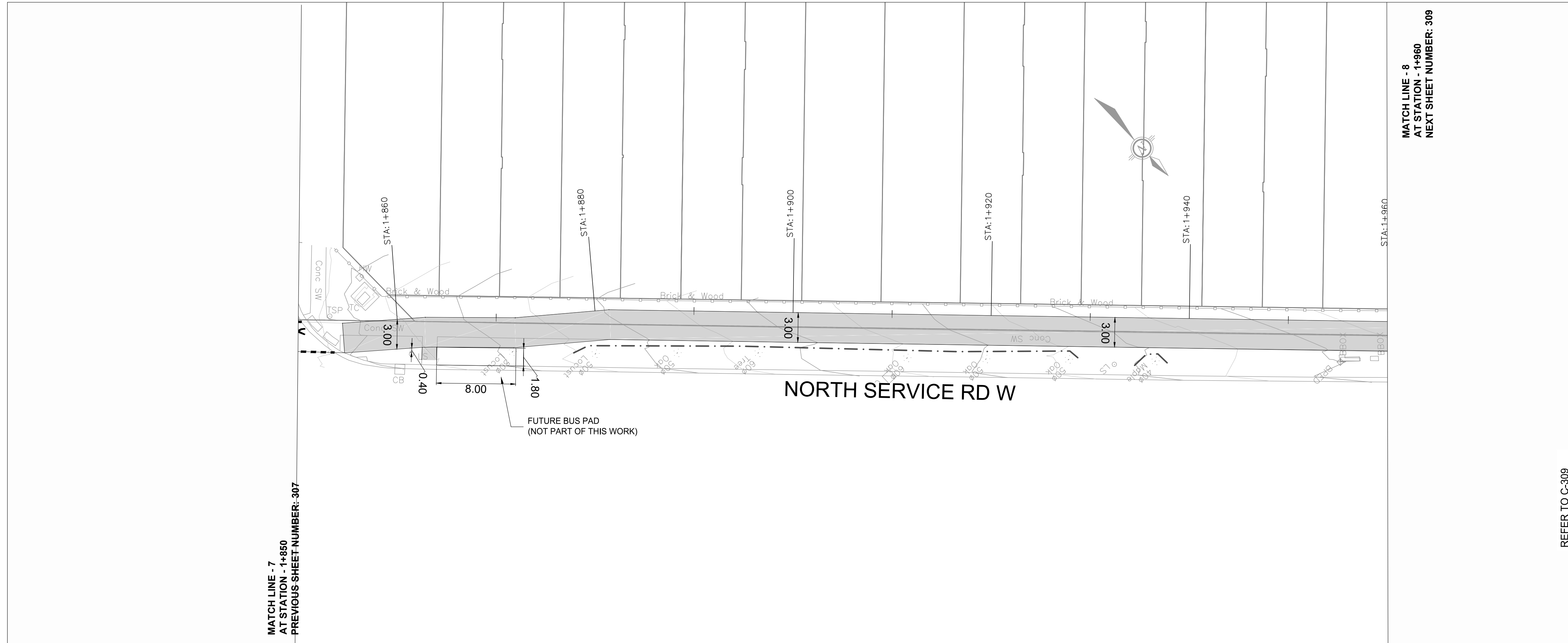
SITE ADDRESS:  
FOURTH LINE TO DORVAL DRIVE  
OAKVILLE, ON

DRAWING TITLE:  
**NEW CONSTRUCTION NORTH SERVICE ROAD MULTI-USE TRAIL**  
STA. 1+720 TO 1+840

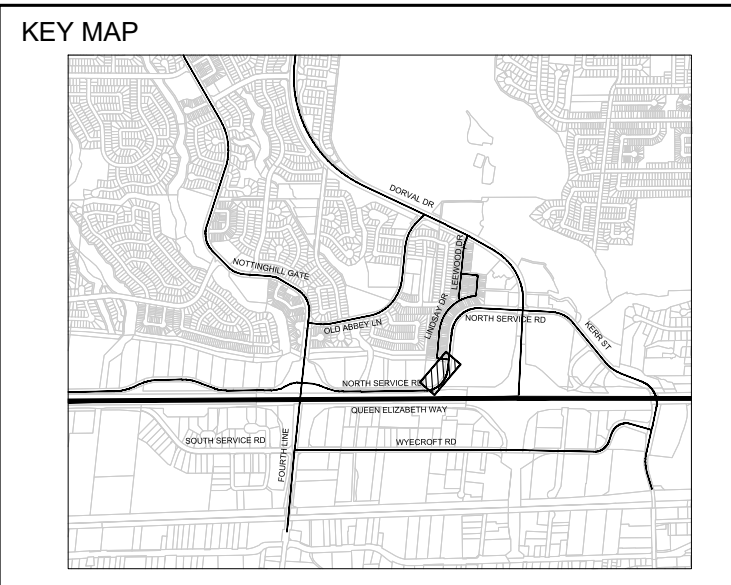
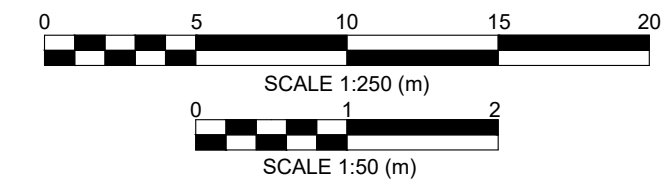
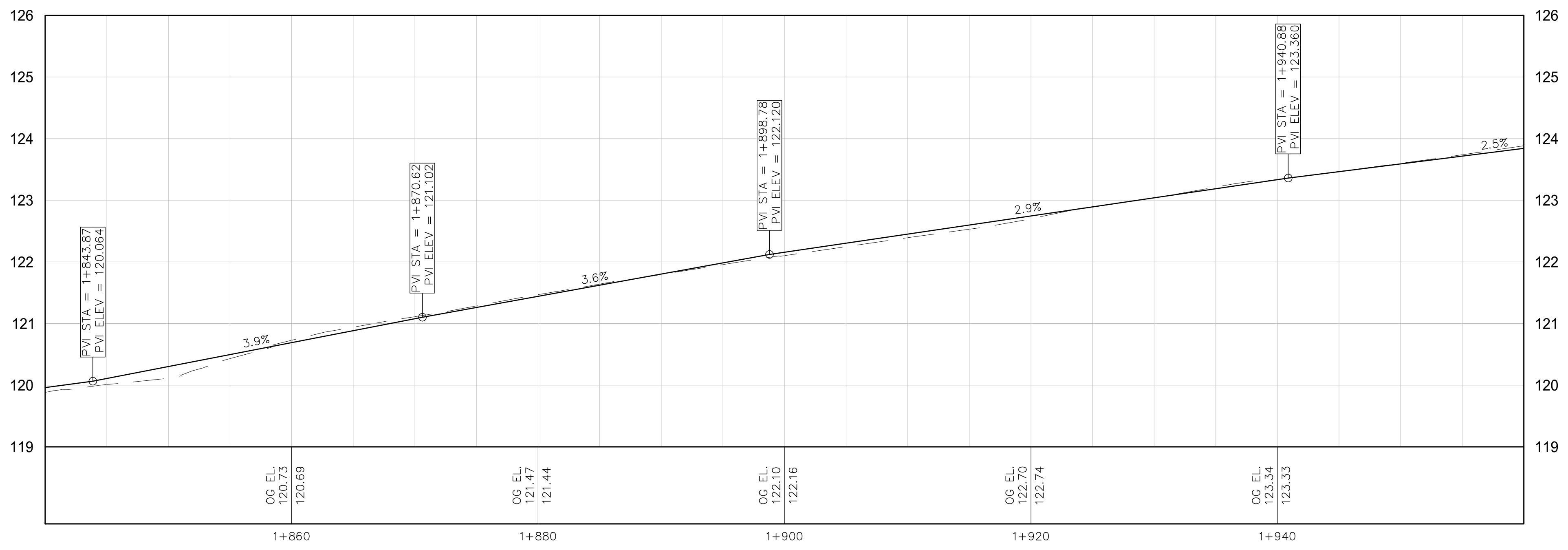
DESIGNED	JT	DRAWN	JZ	CHECKED	PM
SCALE	1:250	DATE	JULY 2023		
PROJECT NUMBER	221-11265-00		DWG. NUMBER	C-307	

REFER TO C-307

REFER TO C-307



Proposed MUP PROFILE



- LAYOUT LEGEND:
- MULTI-USE PATH
  - SILT FENCING
  - TREE PROTECTION

SURVEY - DRAWING REF #: 221-11265-00  
 BY: ROBERT KACZMAREK DATE: 2022-10-27

NO	DATE	REVISION/ISSUED	BY	APPD
1	2023/07/21	ISSUED FOR TENDER	JT	PM



CLIENT: **TOWN OF OAKVILLE**  
1225 TRAFALGAR RD. OAKVILLE, ON

PROJECT TITLE: **OAKVILLE NORTH SERVICE ROAD MULTI-USE TRAIL**  
ISSUED FOR TENDER

SITE ADDRESS: **FOURTH LINE TO DORVAL DRIVE OAKVILLE, ON**

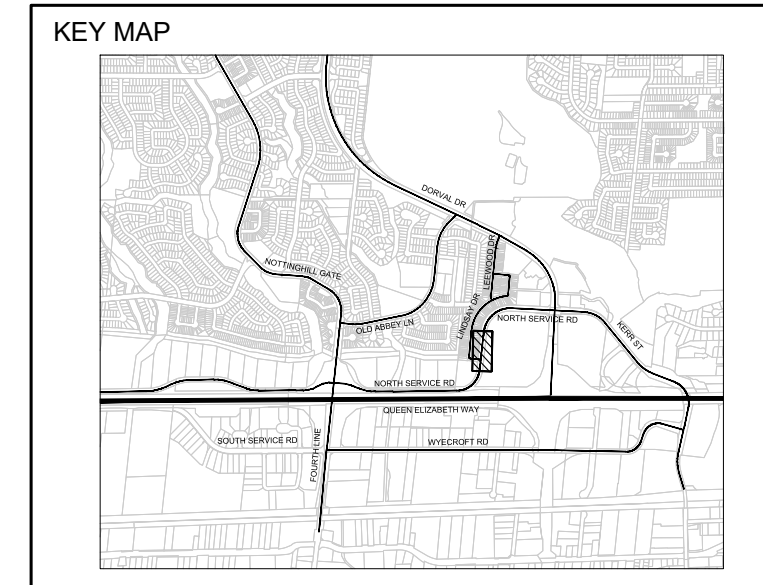
DRAWING TITLE: **NEW CONSTRUCTION NORTH SERVICE ROAD MULTI-USE TRAIL**  
STA. 1+840 TO 1+960

DESIGNED: JT DRAWN: JZ CHECKED: PM

SCALE: 1:250 DATE: JULY 2023

PROJECT NUMBER: 221-11265-00 DWG. NUMBER: **C-308**





- LAYOUT LEGEND:
- MULTI-USE PATH
  - SILT FENCING
  - TREE PROTECTION

SURVEY - DRAWING REF #: 221-11265-00  
 BY: ROBERT KACZMAREK DATE: 2022-10-27

NO	DATE	REVISION/ISSUED	BY	APPD
1	2023/07/21	ISSUED FOR TENDER	JT	PM



CLIENT:  
**TOWN OF OAKVILLE**  
 1225 TRAFALGAR RD.  
 OAKVILLE, ON

PROJECT TITLE:  
**OAKVILLE NORTH SERVICE ROAD MULTI-USE TRAIL**  
 ISSUED FOR TENDER

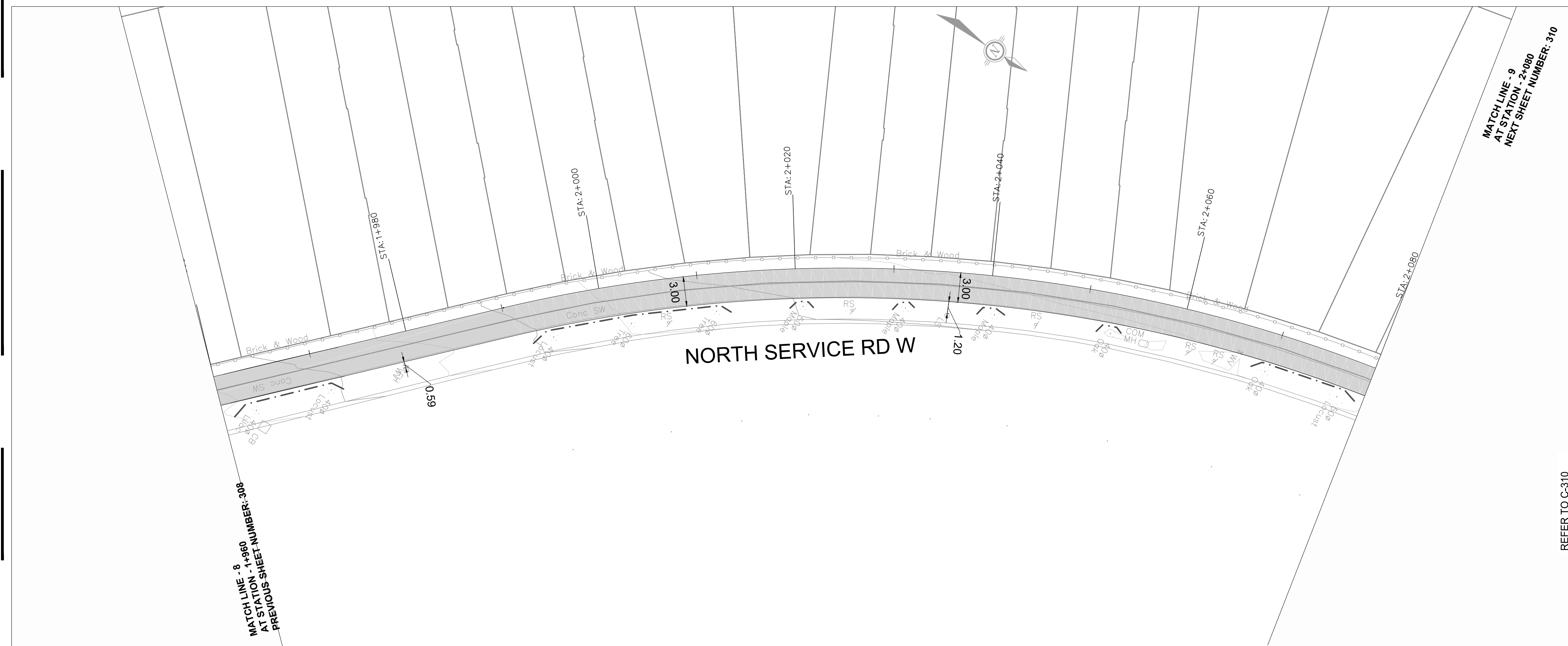
SITE ADDRESS:  
 FOURTH LINE TO DORVAL DRIVE  
 OAKVILLE, ON

DRAWING TITLE:  
**NEW CONSTRUCTION**  
**NORTH SERVICE ROAD MULTI-USE TRAIL**  
 STA. 1+960 TO 2+080

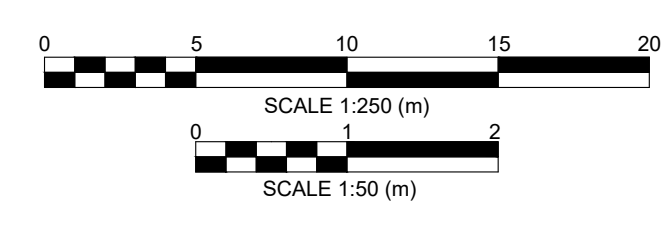
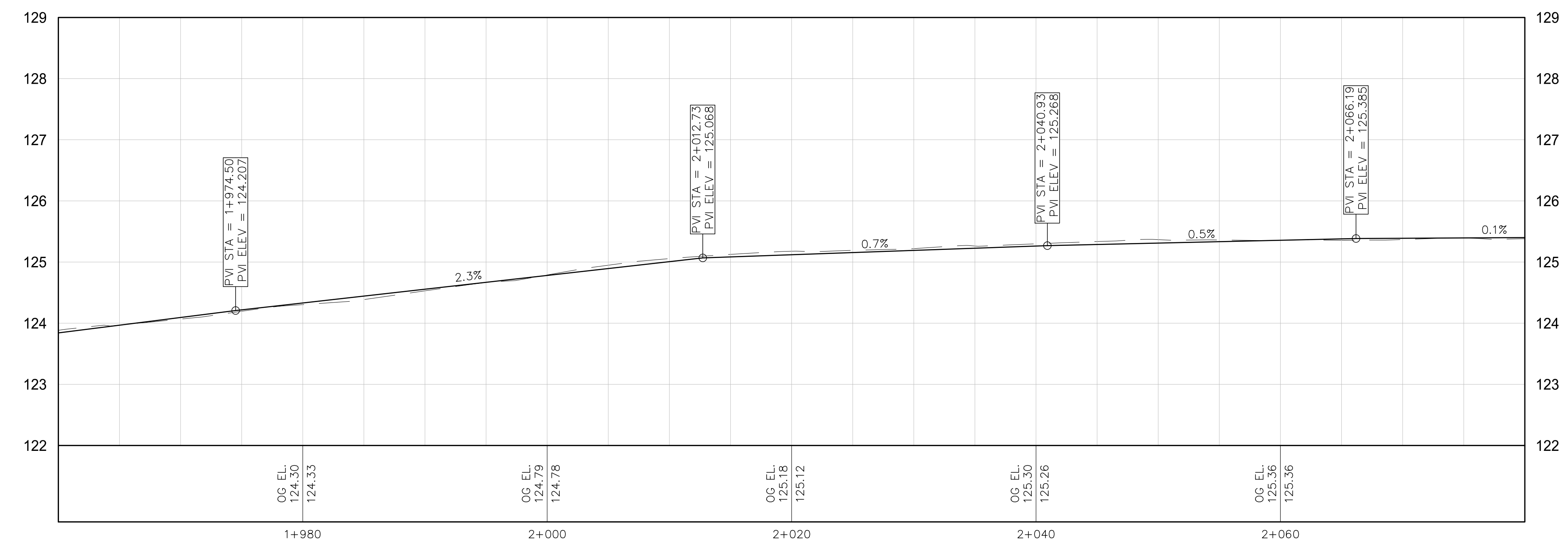
STAMP

DESIGNED JT	DRAWN JZ	CHECKED PM
-------------	----------	------------

SCALE 1:250 DATE JULY 2023  
 PROJECT NUMBER 221-11265-00 DWG. NUMBER **C-309**



Proposed MUP PROFILE

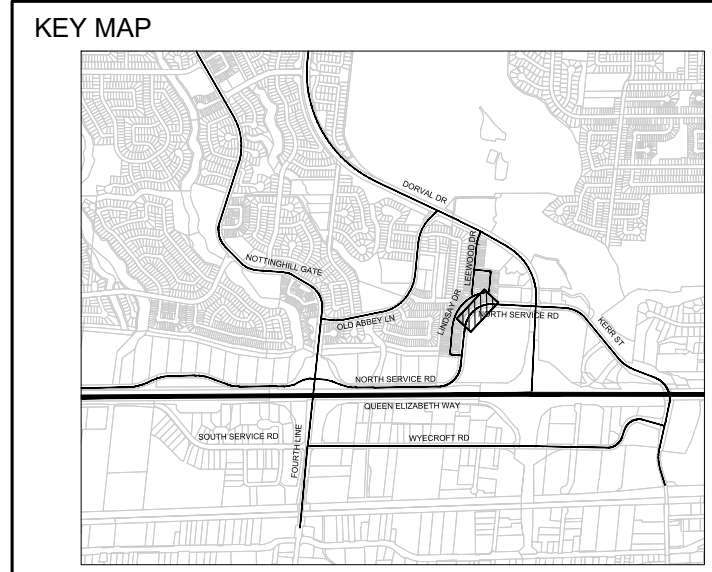
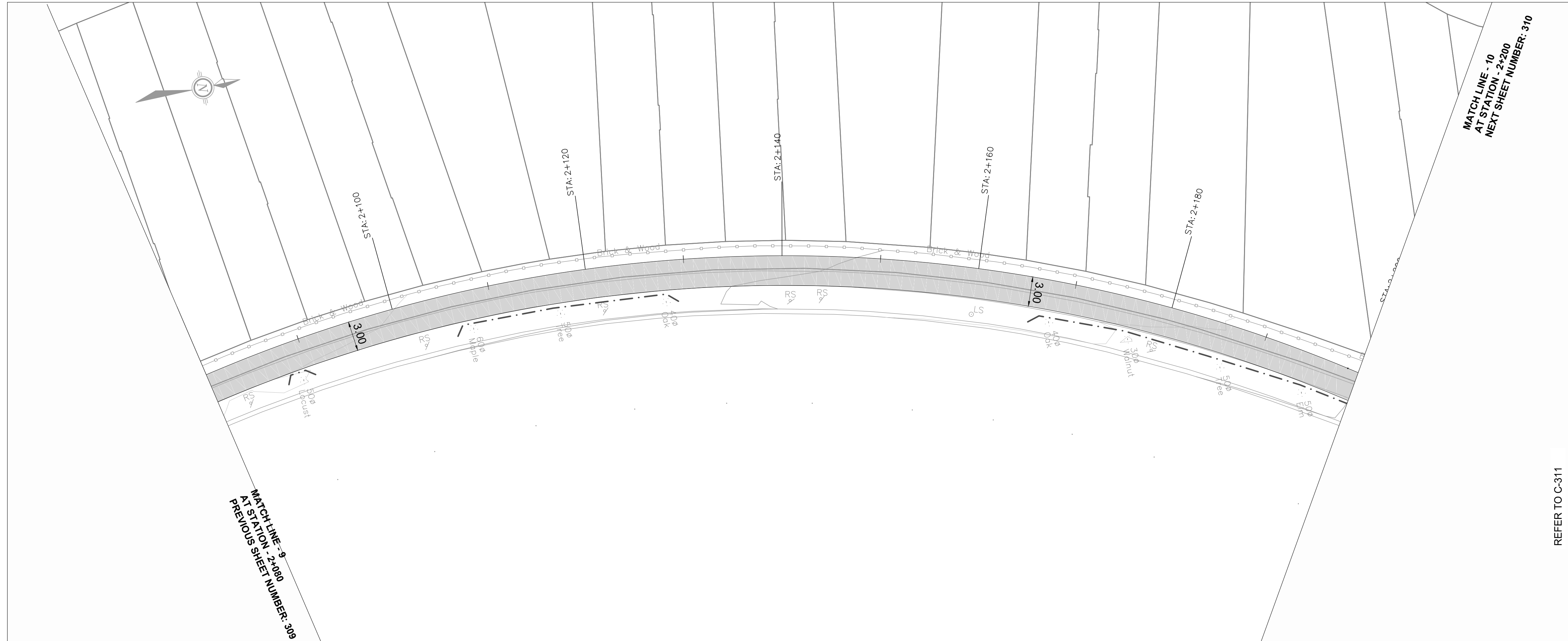


REFER TO C-308

REFER TO C-308

REFER TO C-310

REFER TO C-310



LAYOUT LEGEND:

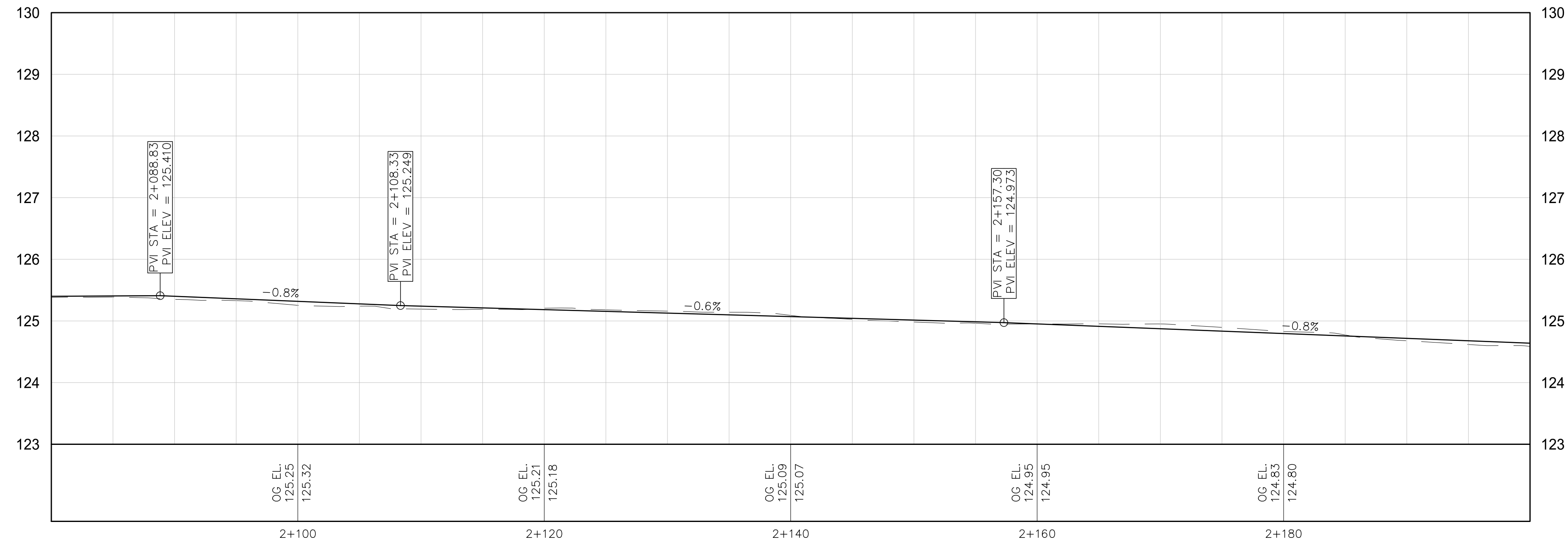
- MULTI-USE PATH
- SILT FENCING
- TREE PROTECTION

REFER TO C-309

REFER TO C-311

SURVEY - DRAWING REF #: 221-11265-00  
 BY: ROBERT KACZMAREK DATE: 2022-10-27

Proposed MUP PROFILE



REFER TO C-309

REFER TO C-311

NO	DATE	REVISION/ISSUED	BY	APPD
1	2023/07/21	ISSUED FOR TENDER	JT	PM



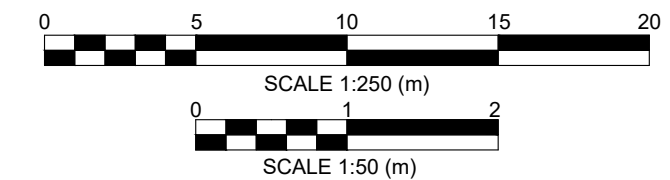
CLIENT:  
**TOWN OF OAKVILLE**  
 1225 TRAFALGAR RD.  
 OAKVILLE, ON

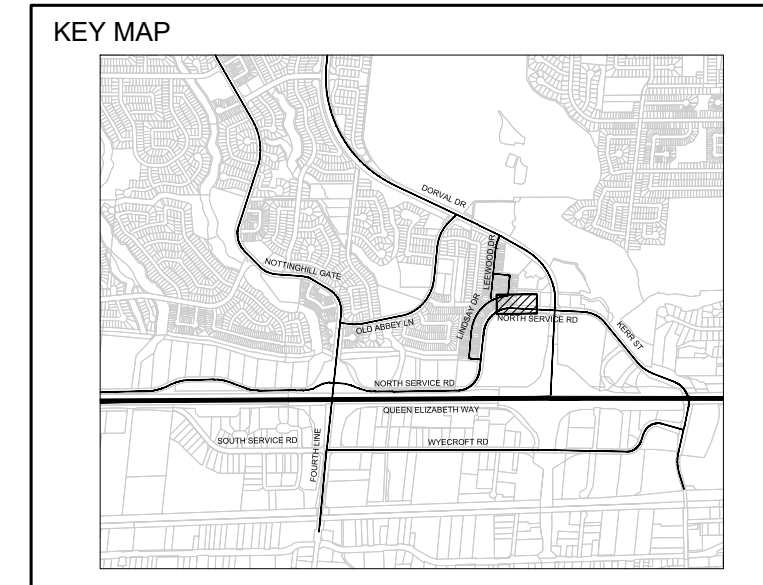
PROJECT TITLE:  
**OAKVILLE NORTH SERVICE ROAD**  
 MULTI-USE TRAIL  
 ISSUED FOR TENDER

SITE ADDRESS:  
 FOURTH LINE TO DORVAL DRIVE  
 OAKVILLE, ON

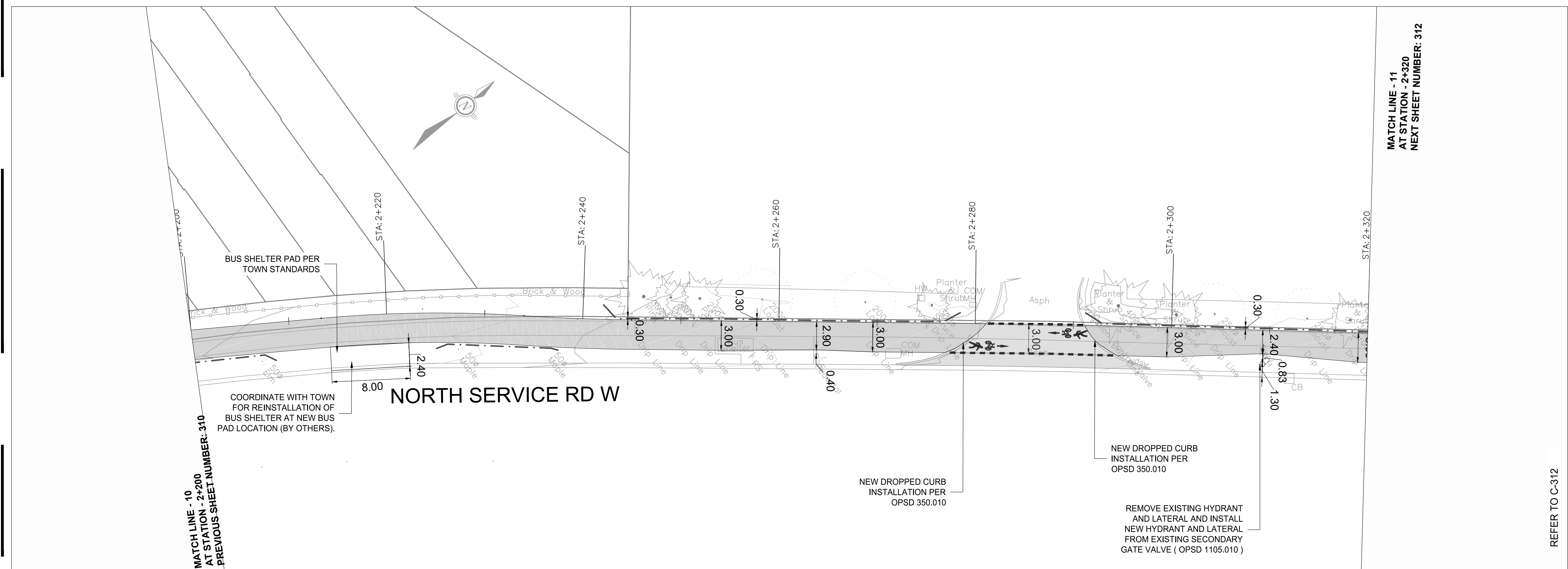
DRAWING TITLE:  
**NEW CONSTRUCTION**  
 NORTH SERVICE ROAD MULTI-USE TRAIL  
 STA. 2+080 TO 2+200

DESIGNED	JT	DRAWN	JZ	CHECKED	PM
SCALE	1:250	DATE	JULY 2023		
PROJECT NUMBER	221-11265-00		DWG. NUMBER	C-310	

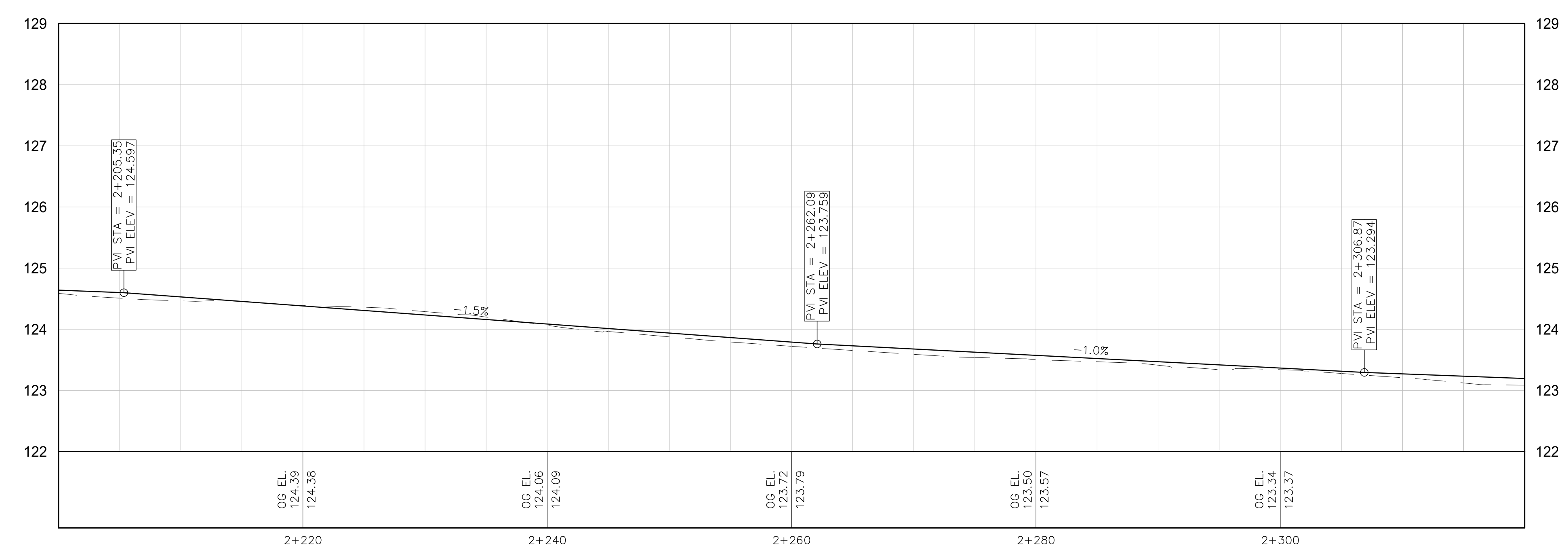




- LAYOUT LEGEND:
- MULTI-USE PATH
  - SILT FENCING
  - TREE PROTECTION
  - NEW ASPHALT DRIVEWAY

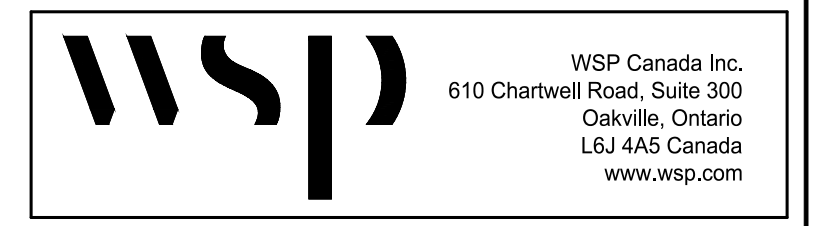


Proposed MUP PROFILE



SURVEY - DRAWING REF #: 221-11265-00  
 BY: ROBERT KACZMAREK DATE: 2022-10-27

NO	DATE	REVISION/ISSUED	BY	APPD
1	2023/07/21	ISSUED FOR TENDER	JT	PM



CLIENT:  
**TOWN OF OAKVILLE**  
 1225 TRAFALGAR RD.  
 OAKVILLE, ON

PROJECT TITLE:  
**OAKVILLE NORTH SERVICE ROAD**  
 MULTI-USE TRAIL  
 ISSUED FOR TENDER

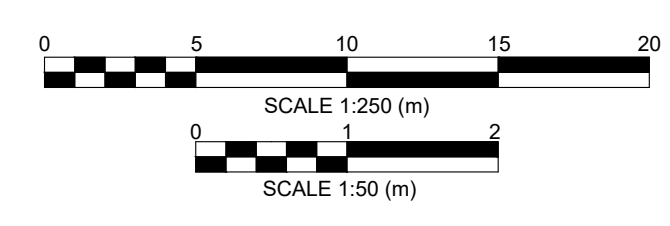
SITE ADDRESS:  
 FOURTH LINE TO DORVAL DRIVE  
 OAKVILLE, ON

DRAWING TITLE:  
**NEW CONSTRUCTION**  
 NORTH SERVICE ROAD MULTI-USE TRAIL  
 STA. 2+200 TO 2+320

STAMP

DESIGNED	JT	DRAWN	JZ	CHECKED	PM
----------	----	-------	----	---------	----

SCALE 1:250 DATE **JULY 2023**  
 PROJECT NUMBER **221-11265-00** DWG. NUMBER **C-311**



REFER TO C-310

REFER TO C-310

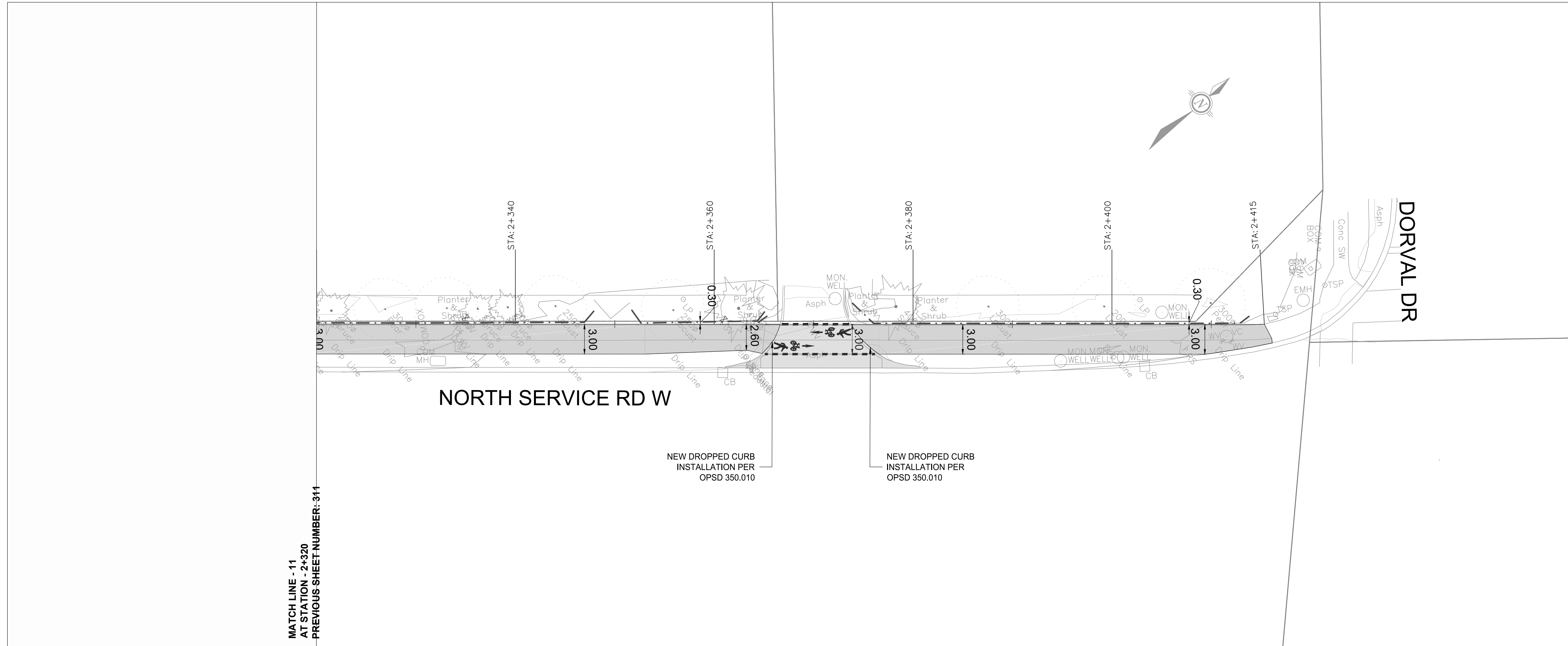
REFER TO C-312

REFER TO C-312

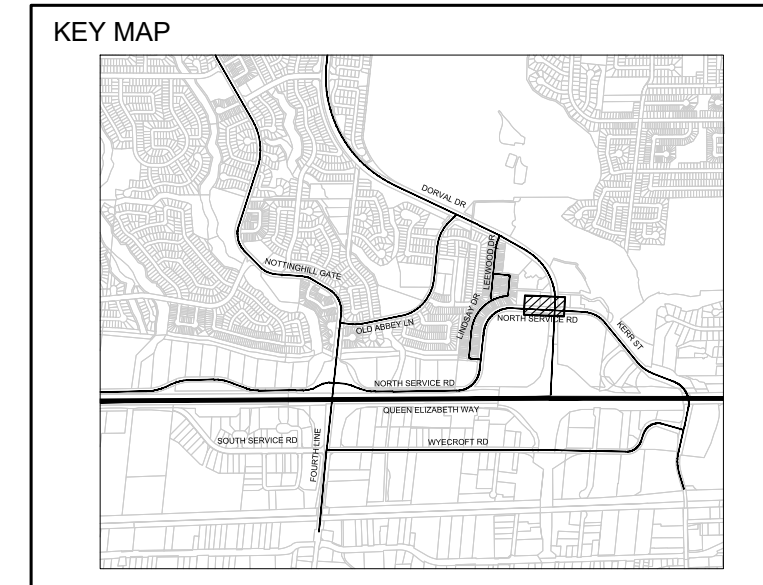
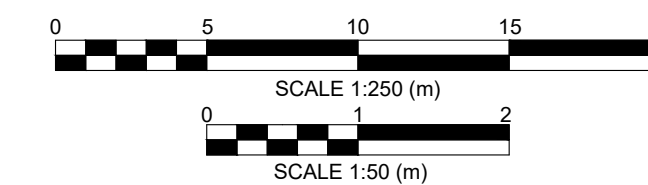
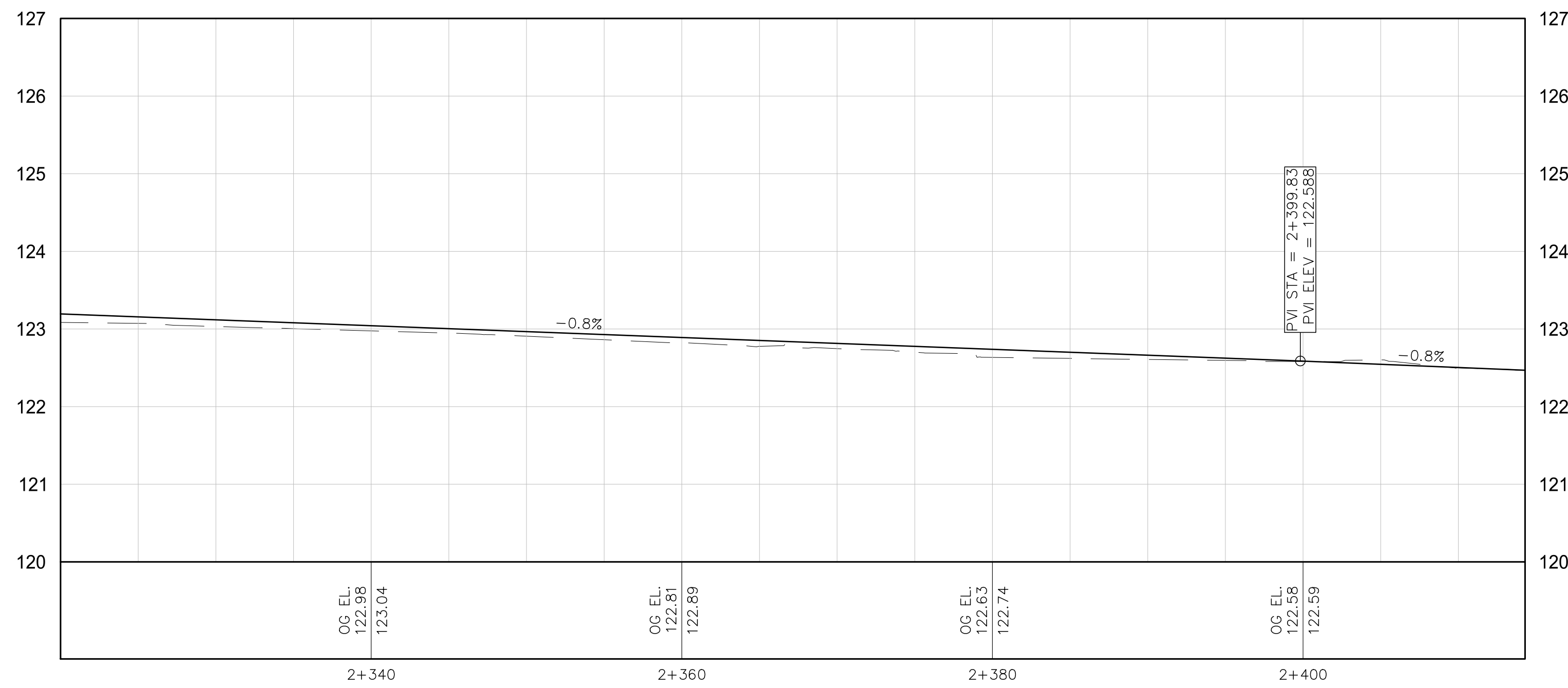


REFER TO C-311

REFER TO C-311



Proposed MUP PROFILE



- LAYOUT LEGEND:
- MULTI-USE PATH
  - SILT FENCING
  - TREE PROTECTION
  - NEW ASPHALT DRIVEWAY

SURVEY - DRAWING REF #: 221-11265-00  
 BY: ROBERT KACZMAREK DATE: 2022-10-27

NO	DATE	REVISION/ISSUED	BY	APPD
1	2023/07/21	ISSUED FOR TENDER	JT	PM



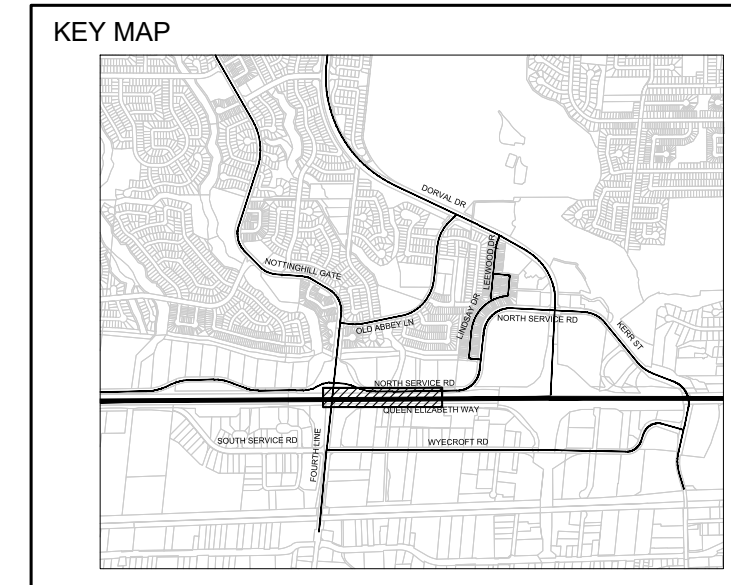
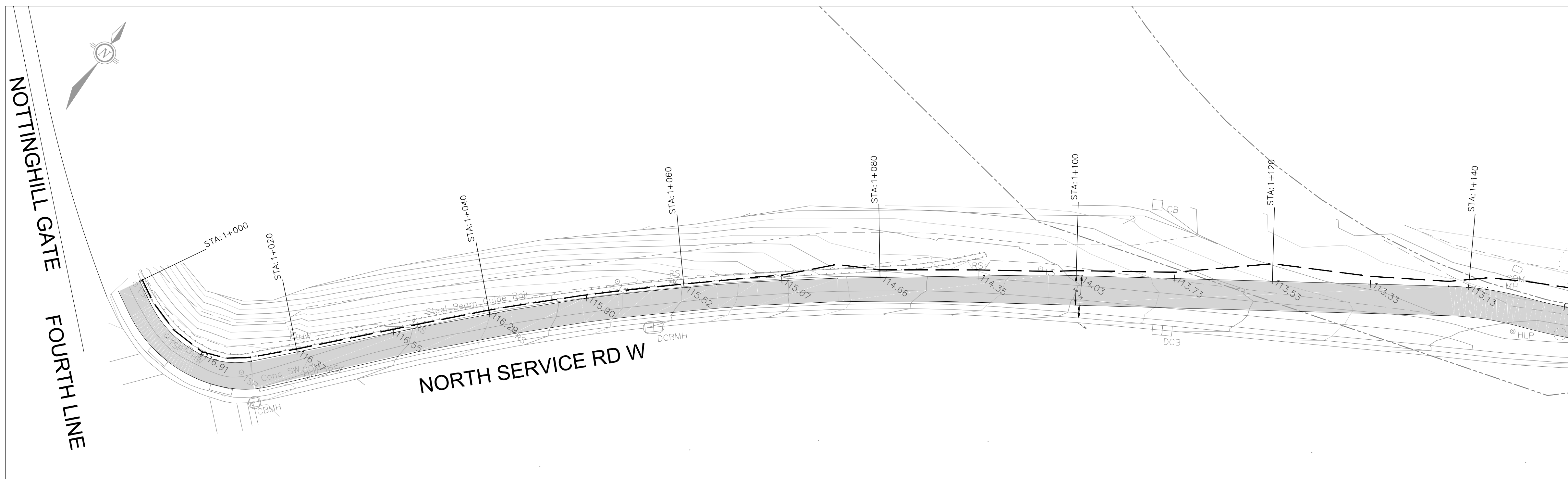
CLIENT:  
**TOWN OF OAKVILLE**  
 1225 TRAFALGAR RD.  
 OAKVILLE, ON

PROJECT TITLE:  
**OAKVILLE NORTH SERVICE ROAD**  
 MULTI-USE TRAIL  
 ISSUED FOR TENDER

SITE ADDRESS:  
 FOURTH LINE TO DORVAL DRIVE  
 OAKVILLE, ON

DRAWING TITLE:  
**NEW CONSTRUCTION**  
 NORTH SERVICE ROAD MULTI-USE TRAIL  
 STA. 2+320 TO 2+414

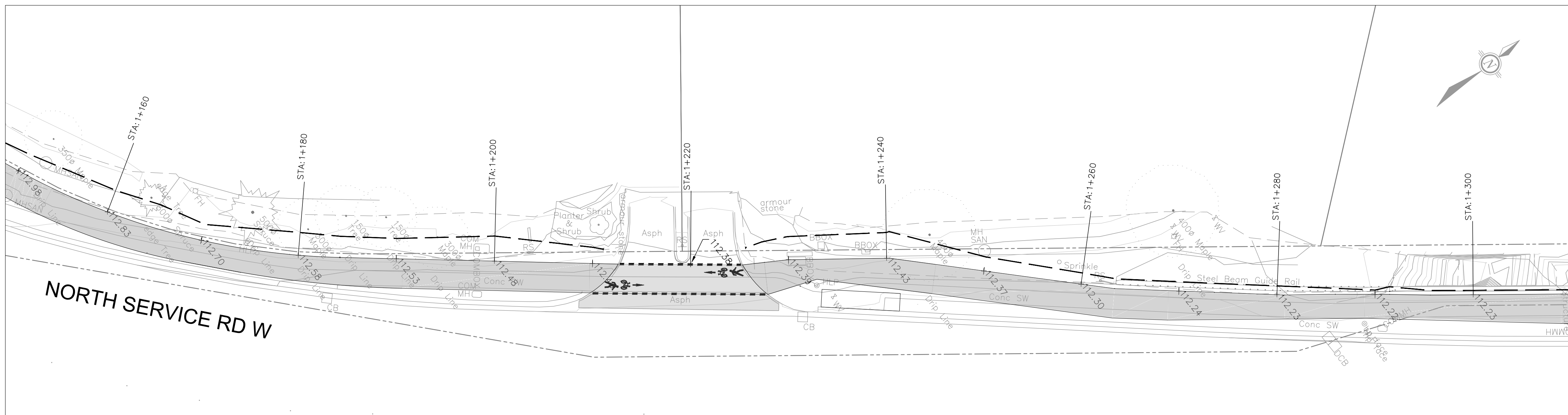
DESIGNED JT DRAWN JZ CHECKED PM  
 SCALE 1:250 DATE JULY 2023  
 PROJECT NUMBER 221-11265-00 DWG. NUMBER C-312



LEGEND:


- MULTI-USE PATH
- GRADING LIMITS
- x 113.14 PROPOSED MULTI-USE PATH ELEVATION

SURVEY - DRAWING REF #: 221-11265-00  
 BY: ROBERT KACZMAREK DATE: 2022-10-27



NO	DATE	REVISION/ISSUED	BY	APPD
1	2023/07/21	ISSUED FOR TENDER	JT	PM

**wsp** WSP Canada Inc.  
 610 Chartwell Road, Suite 300  
 Oakville, Ontario  
 L6J 4A5 Canada  
 www.wsp.com



CLIENT:  
**TOWN OF OAKVILLE**  
 1225 TRAFALGAR RD.  
 OAKVILLE, ON

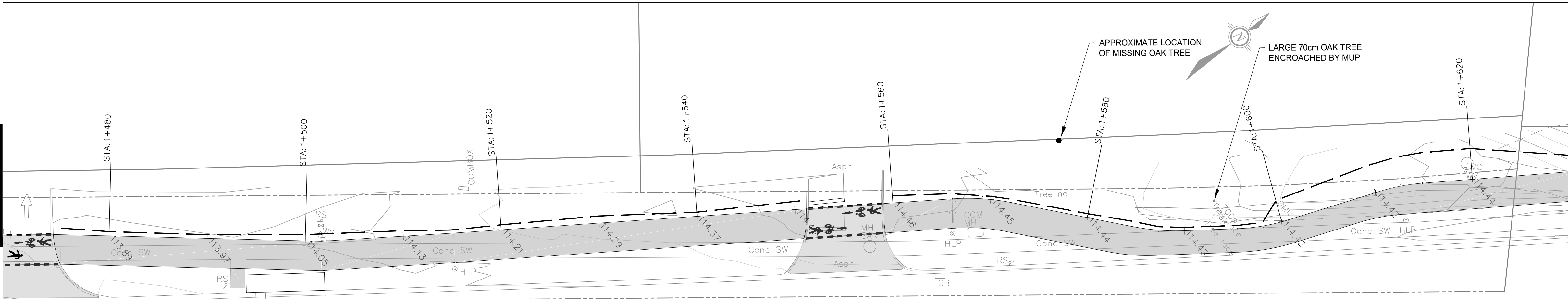
PROJECT TITLE:  
**OAKVILLE NORTH SERVICE ROAD MULTI-USE TRAIL**  
 ISSUED FOR TENDER

SITE ADDRESS:  
 FOURTH LINE TO DORVAL DRIVE  
 OAKVILLE, ON


DRAWING TITLE:  
**GRADING PLAN**  
 NORTH SERVICE ROAD MULTI-USE TRAIL  
 STA. 1+000 TO 1+470

DESIGNED JT	DRAWN JZ	CHECKED PM
SCALE 1:250	DATE JULY 2023	
PROJECT NUMBER 221-11265-00	DWG. NUMBER C-401	

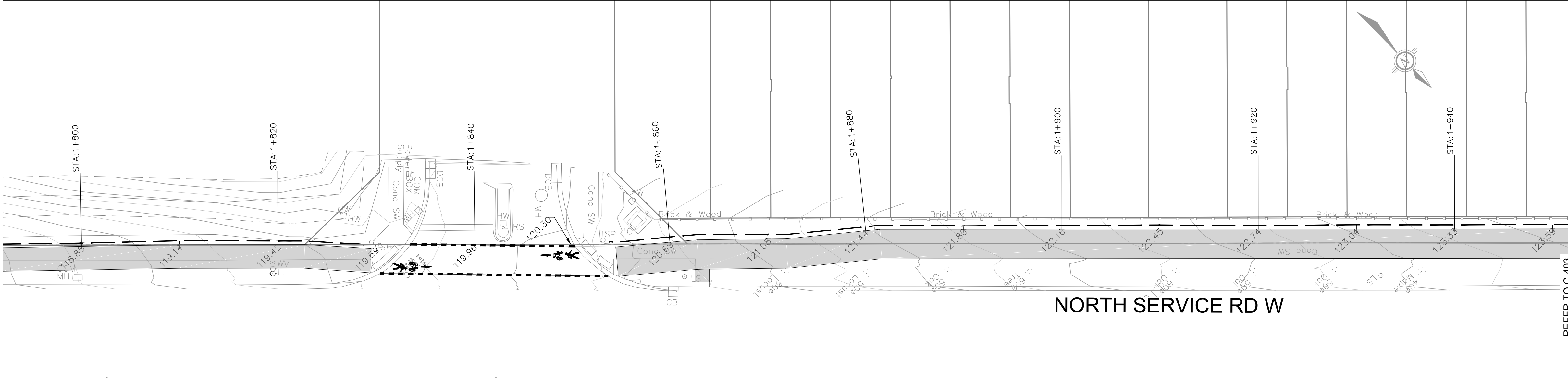
REFER TO C-401



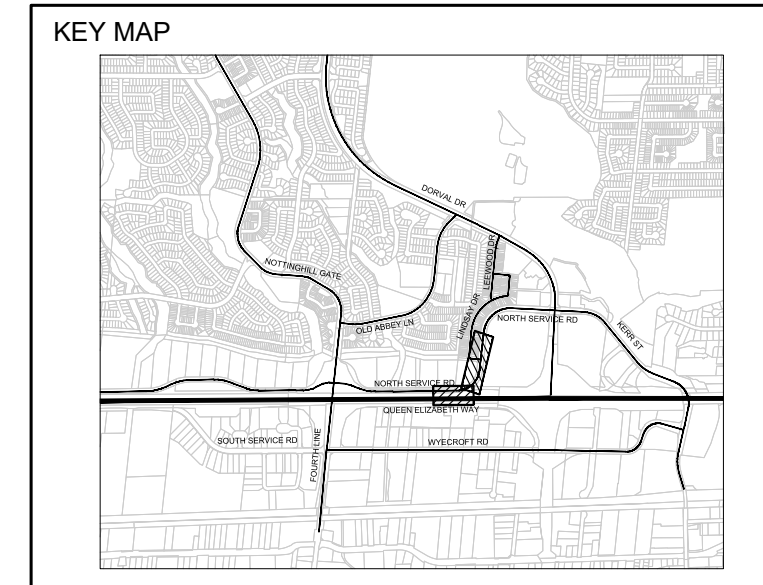
### NORTH SERVICE RD W



### NORTH SERVICE RD W



### NORTH SERVICE RD W



- LEGEND:
- MULTI-USE PATH
  - GRADING LIMITS
  - x 113.14 PROPOSED MULTI-USE PATH ELEVATION

SURVEY - DRAWING REF #: 221-11265-00  
 BY: ROBERT KACZMAREK DATE: 2022-10-27

NO	DATE	REVISION/ISSUED	BY	APPD
1	2023/07/21	ISSUED FOR TENDER	JT	PM



CLIENT:  
**TOWN OF OAKVILLE**  
 1225 TRAFALGAR RD.  
 OAKVILLE, ON

PROJECT TITLE:  
**OAKVILLE NORTH SERVICE ROAD MULTI-USE TRAIL**  
 ISSUED FOR TENDER

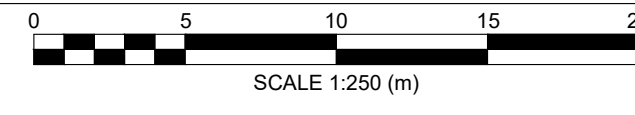
SITE ADDRESS:  
 FOURTH LINE TO DORVAL DRIVE  
 OAKVILLE, ON

DRAWING TITLE:  
**GRADING PLAN**  
 NORTH SERVICE ROAD MULTI-USE TRAIL  
 STA. 1+470 TO 1+950

STAMP

DESIGNED	JT	DRAWN	JZ	CHECKED	PM
----------	----	-------	----	---------	----

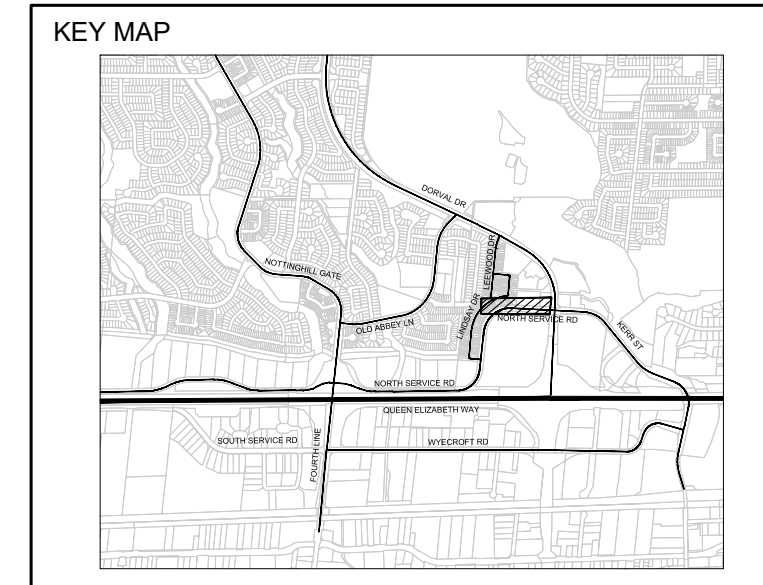
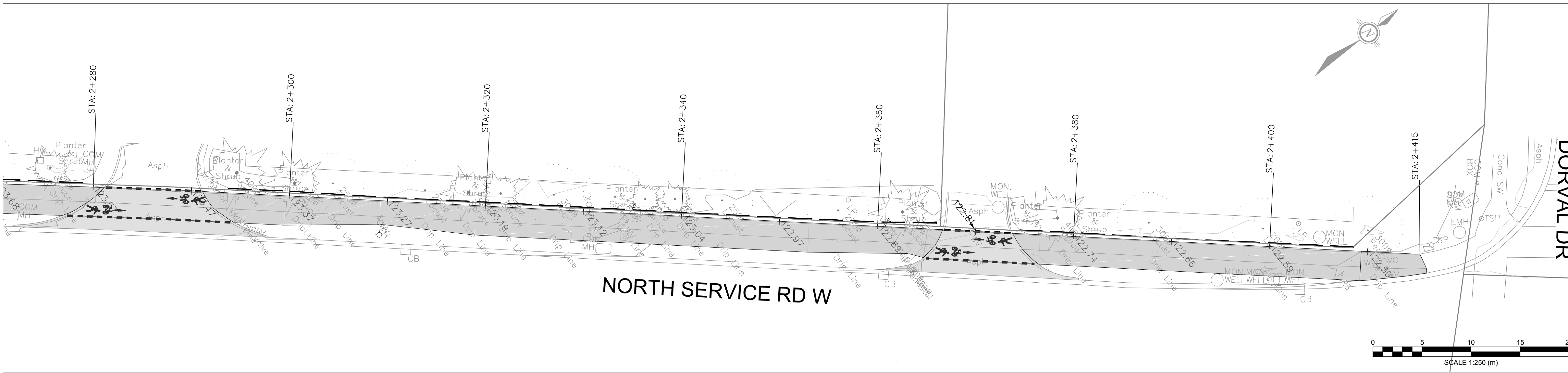
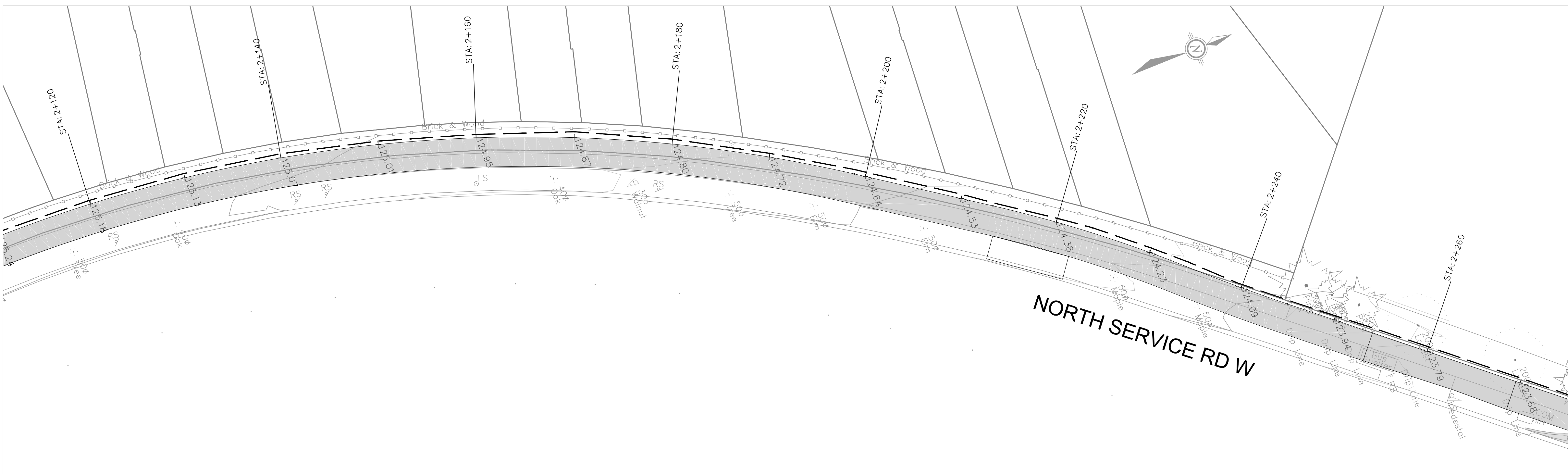
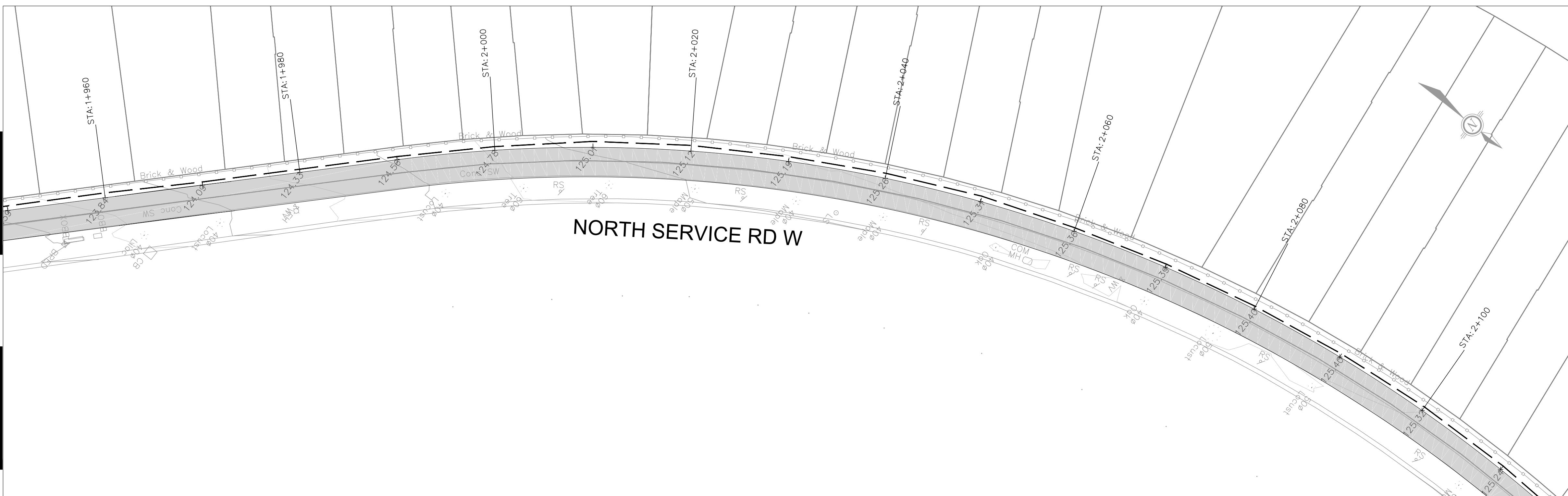
SCALE 1:250 DATE **JULY 2023**  
 PROJECT NUMBER 221-11265-00 DWG. NUMBER **C-402**



REFER TO C-403



REFER TO C-402



**LEGEND:**

- MULTI-USE PATH
- GRADING LIMITS
- x 113.14 PROPOSED MULTI-USE PATH ELEVATION

SURVEY - DRAWING REF #: 221-11265-00  
 BY: ROBERT KACZMAREK DATE: 2022-10-27

NO	DATE	REVISION/ISSUED	BY	APPD
1	2023/07/21	ISSUED FOR TENDER	JT	PM



CLIENT:  
**TOWN OF OAKVILLE**  
 1225 TRAFALGAR RD.  
 OAKVILLE, ON

PROJECT TITLE:  
**OAKVILLE NORTH SERVICE ROAD MULTI-USE TRAIL**  
 ISSUED FOR TENDER

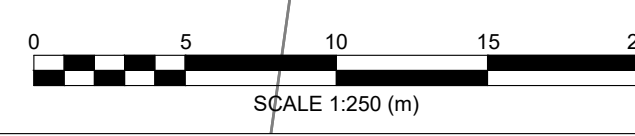
SITE ADDRESS:  
 FOURTH LINE TO DORVAL DRIVE  
 OAKVILLE, ON

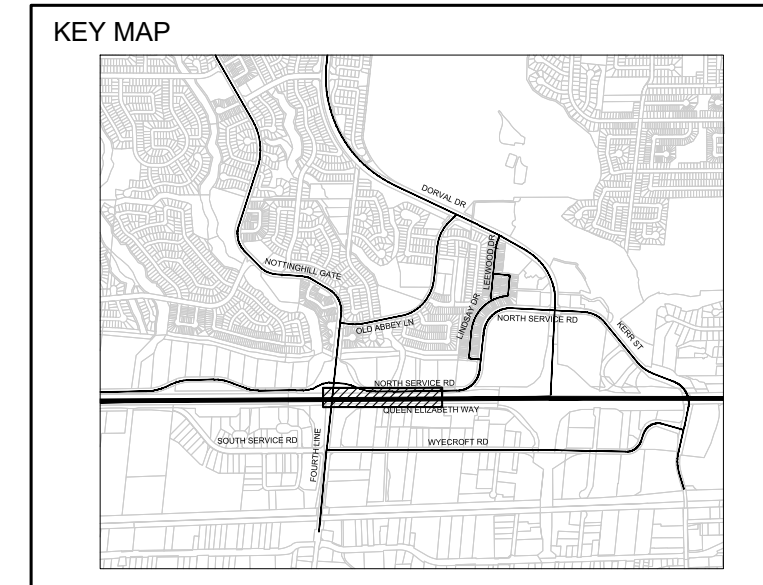
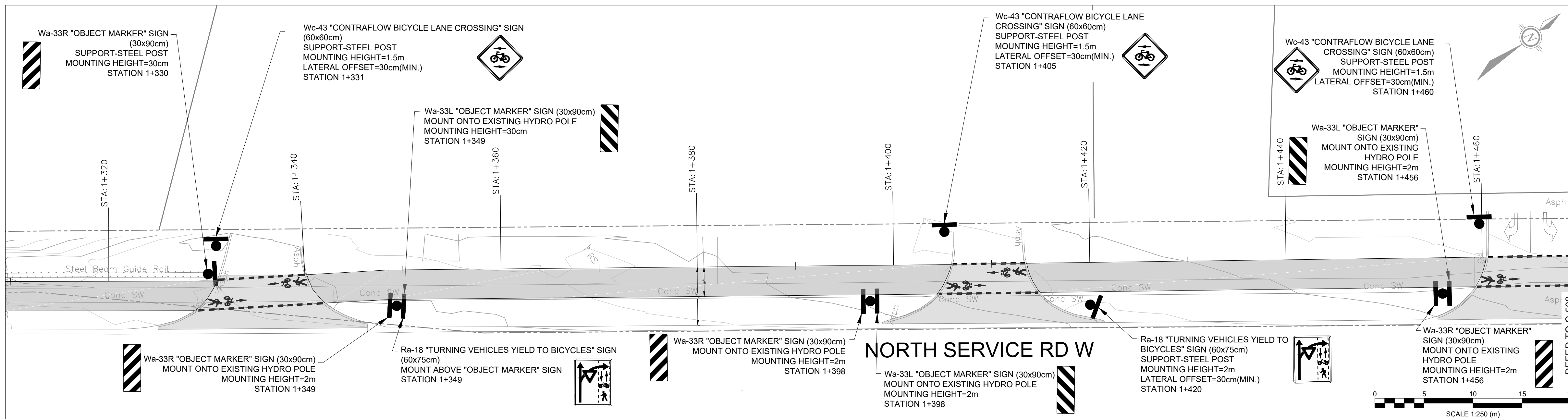
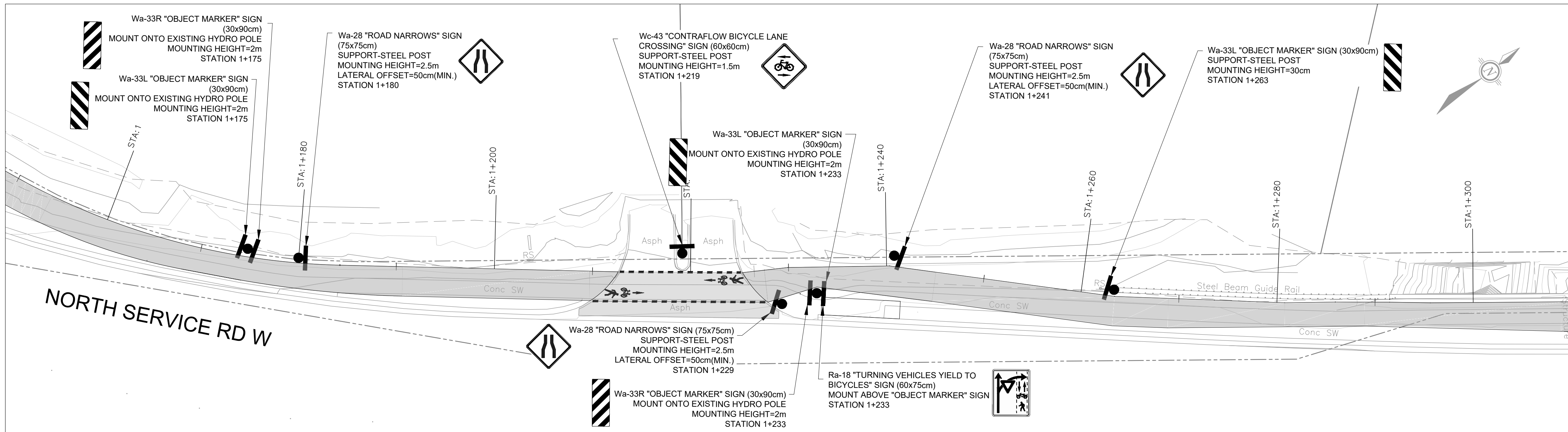
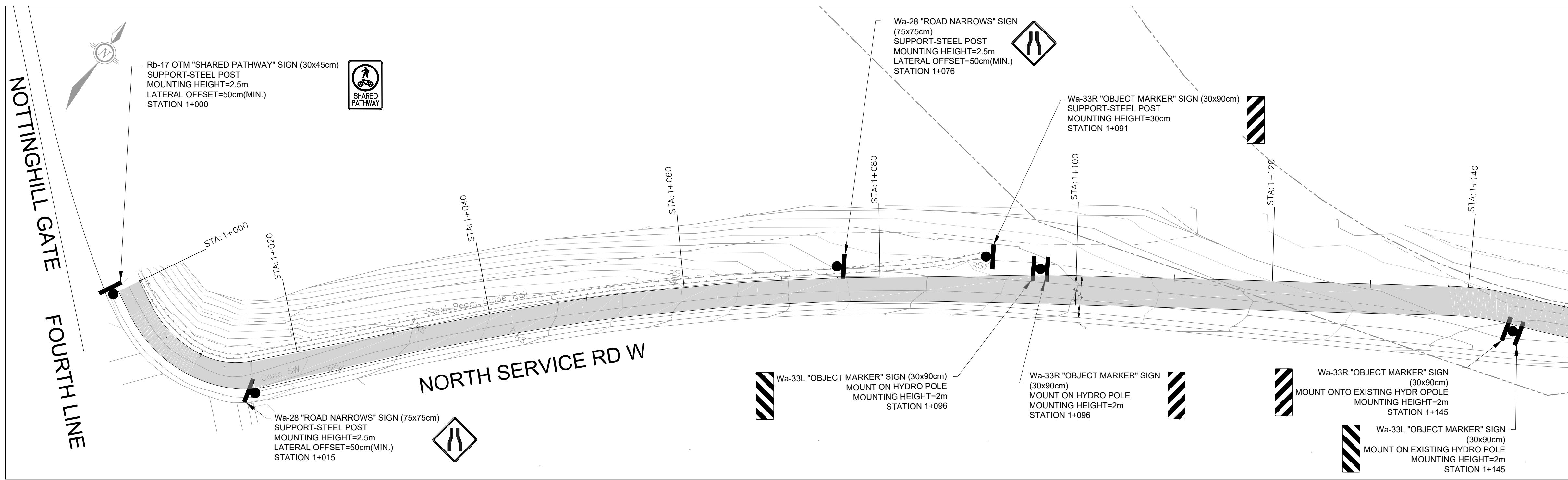
DRAWING TITLE:  
**GRADING PLAN**  
 NORTH SERVICE ROAD MULTI-USE TRAIL  
 STA. 1+950 TO 2+414



STAMP

DESIGNED JT	DRAWN JZ	CHECKED PM
-------------	----------	------------

SCALE 1:250 DATE JULY 2023  
 PROJECT NUMBER 221-11265-00 DWG. NUMBER **C-403**

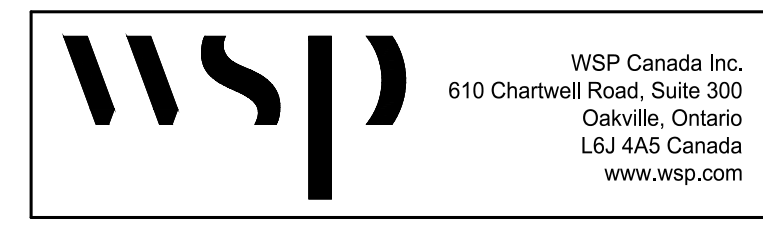




LEGEND:  
 MULTI-USE PATH  
 PROPOSED SIGN

SURVEY - DRAWING REF #: 221-11265-00  
 BY: ROBERT KACZMAREK DATE: 2022-10-27

NO	DATE	REVISION/ISSUED	BY	APPD
1	2023/07/21	ISSUED FOR TENDER	JT	PM



CLIENT:  
**TOWN OF OAKVILLE**  
 1225 TRAFALGAR RD.  
 OAKVILLE, ON

PROJECT TITLE:  
**OAKVILLE NORTH SERVICE ROAD**  
 MULTI-USE TRAIL  
 ISSUED FOR TENDER

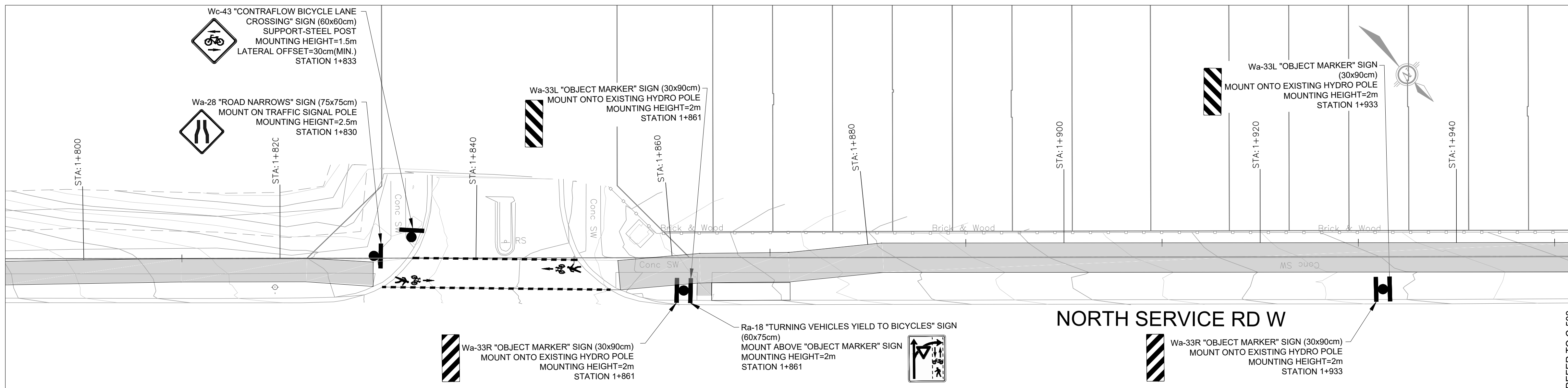
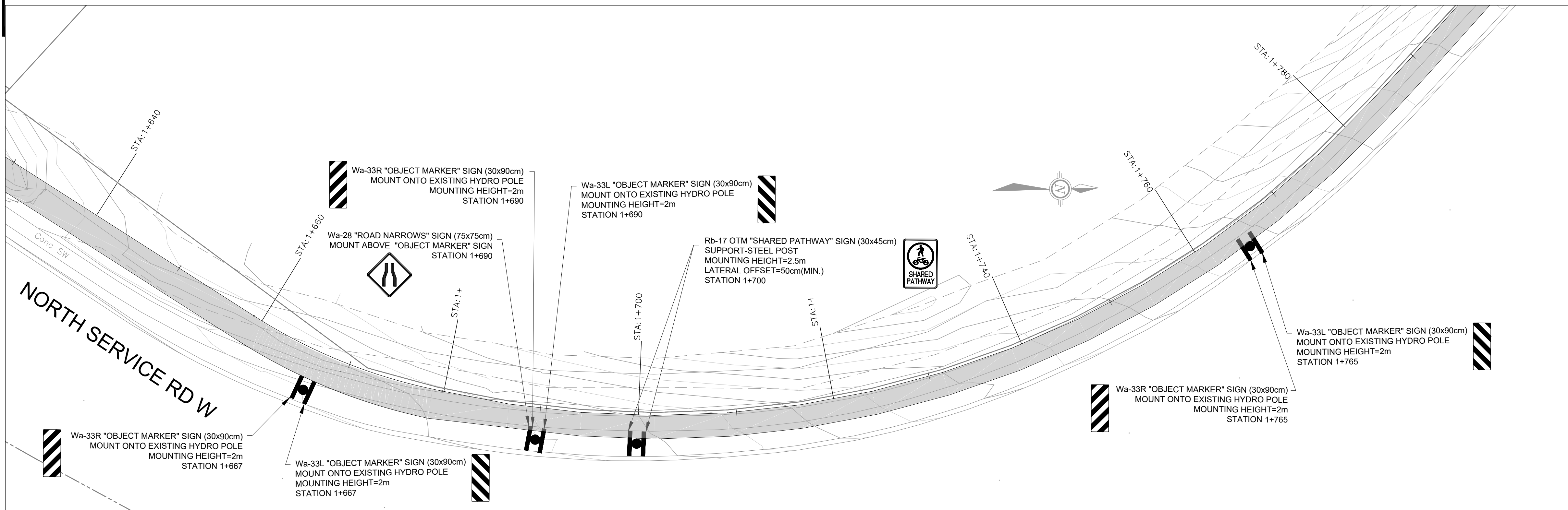
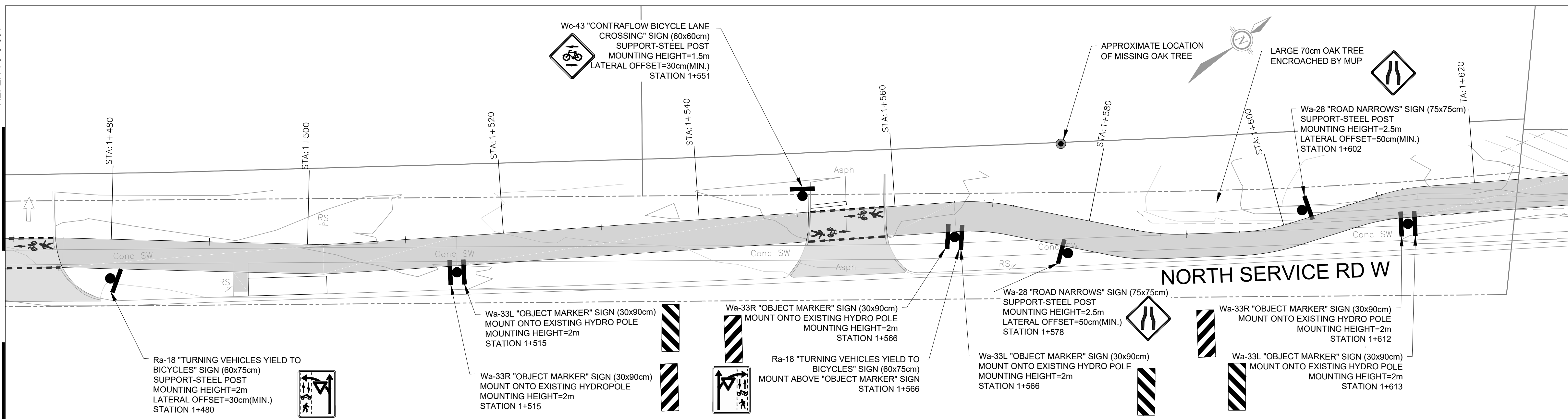
SITE ADDRESS:  
 FOURTH LINE TO DORVAL DRIVE  
 OAKVILLE, ON

DRAWING TITLE:  
**PAVEMENT MARKING AND SIGNAGE**  
 NORTH SERVICE ROAD MULTI-USE TRAIL  
 STA. 1+000 TO 1+470

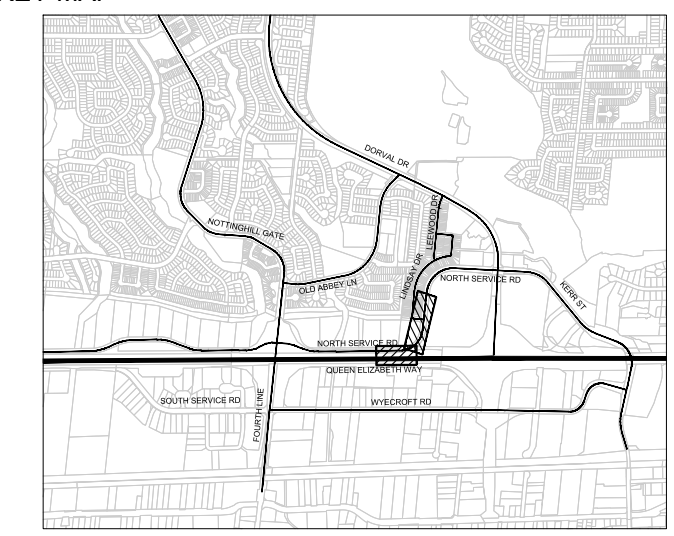
DESIGNED	JT	DRAWN	JZ	CHECKED	PM
SCALE	1:250		DATE	JULY 2023	
PROJECT NUMBER	221-11265-00		DWG. NUMBER	C-501	



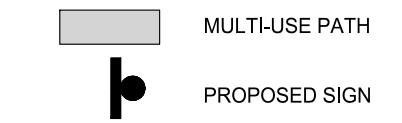
REFER TO C-501



KEY MAP



LEGEND:



SURVEY - DRAWING REF #: 221-11265-00  
 BY: ROBERT KACZMAREK DATE: 2022-10-27

NO	DATE	REVISION/ISSUED	BY	APPD
1	2023/07/21	ISSUED FOR TENDER	JT	PM



CLIENT:  
**TOWN OF OAKVILLE**  
 1225 TRAFALGAR RD.  
 OAKVILLE, ON

PROJECT TITLE:  
**OAKVILLE NORTH SERVICE ROAD**  
 MULTI-USE TRAIL  
 ISSUED FOR TENDER

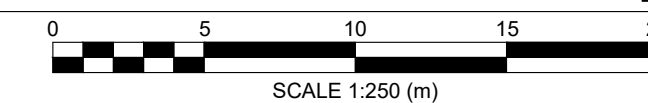
SITE ADDRESS:  
 FOURTH LINE TO DORVAL DRIVE  
 OAKVILLE, ON

DRAWING TITLE:  
**PAVEMENT MARKING AND SIGNAGE**  
 NORTH SERVICE ROAD MULTI-USE TRAIL  
 STA. 1+470 TO 1+950

STAMP

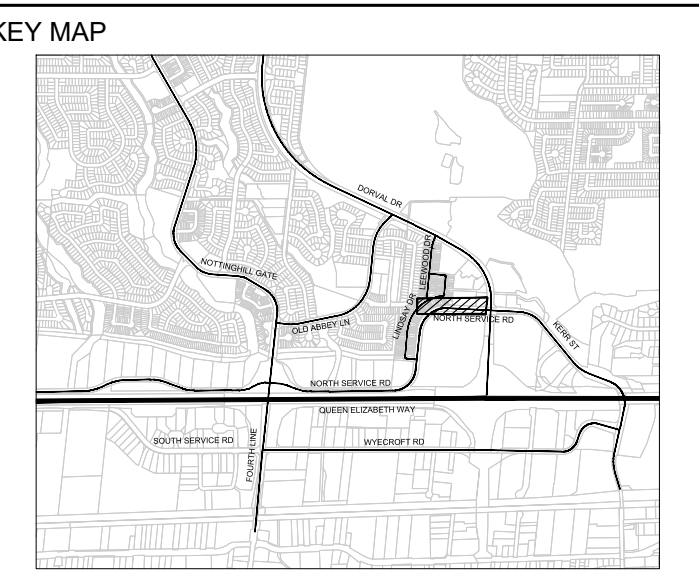
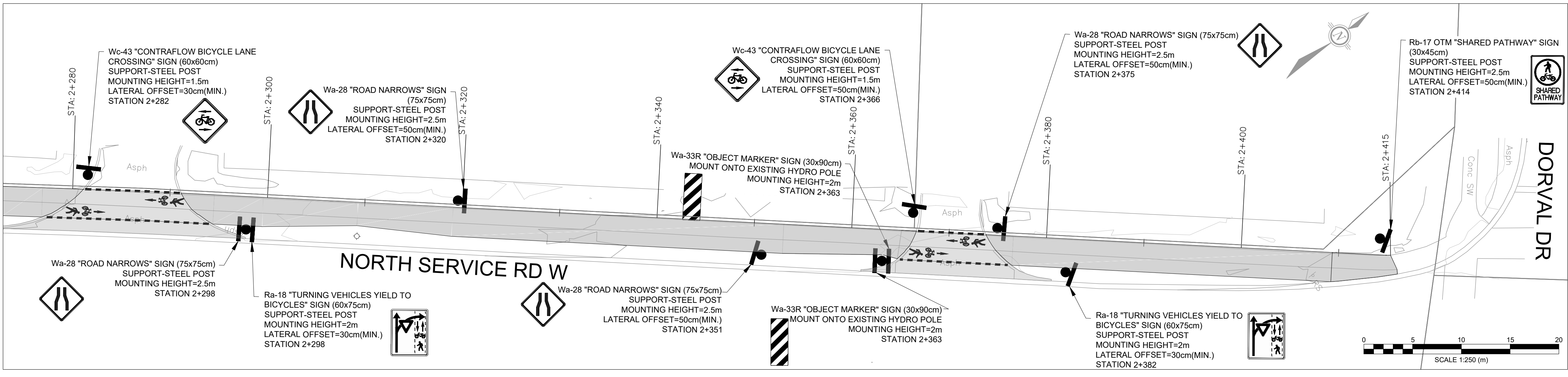
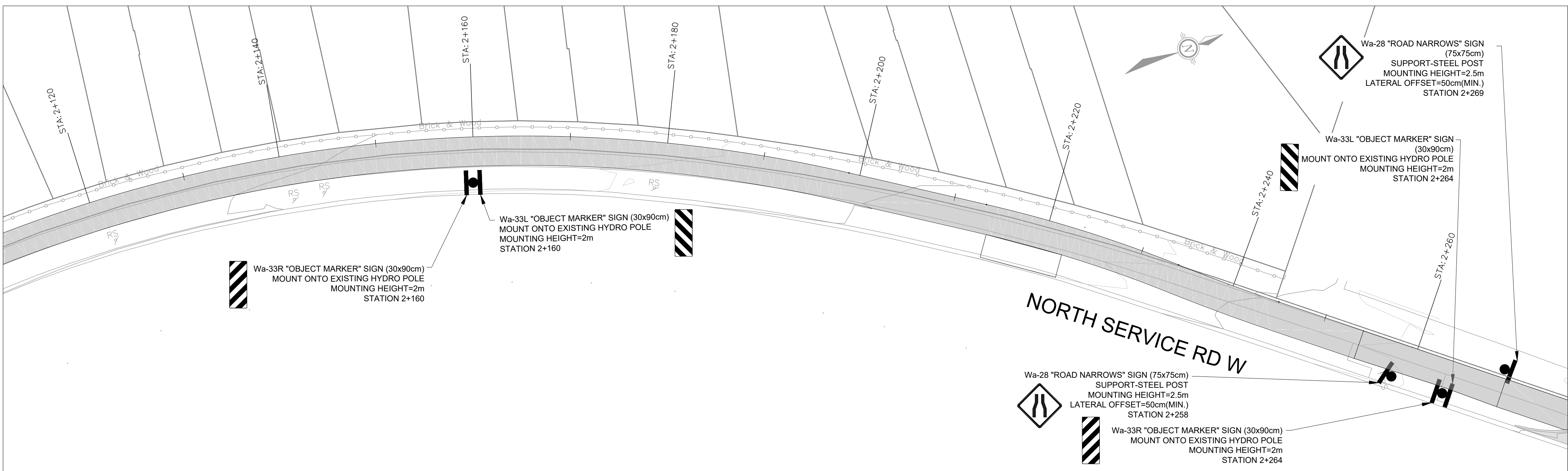
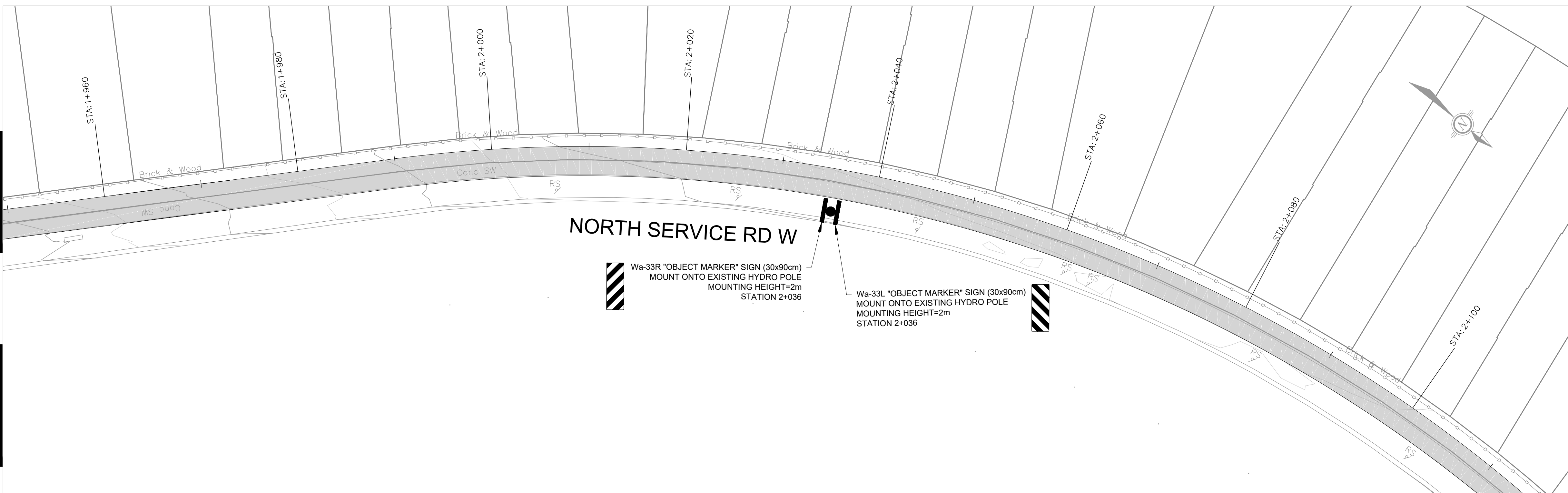
DESIGNED JT	DRAWN JZ	CHECKED PM
SCALE 1:250	DATE JULY 2023	
PROJECT NUMBER 221-11265-00	DWG. NUMBER C-502	



REFER TO C-503





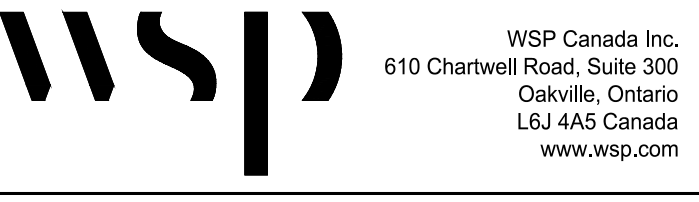
REFER TO C-502



LEGEND:  
 MULTI-USE PATH  
 PROPOSED SIGN

SURVEY - DRAWING REF #: 221-11265-00  
 BY: ROBERT KACZMAREK DATE: 2022-10-27

NO	DATE	REVISION/ISSUED	BY	APPD
1	2023/07/21	ISSUED FOR TENDER	JT	PM



CLIENT:  
**TOWN OF OAKVILLE**  
 1225 TRAFALGAR RD.  
 OAKVILLE, ON

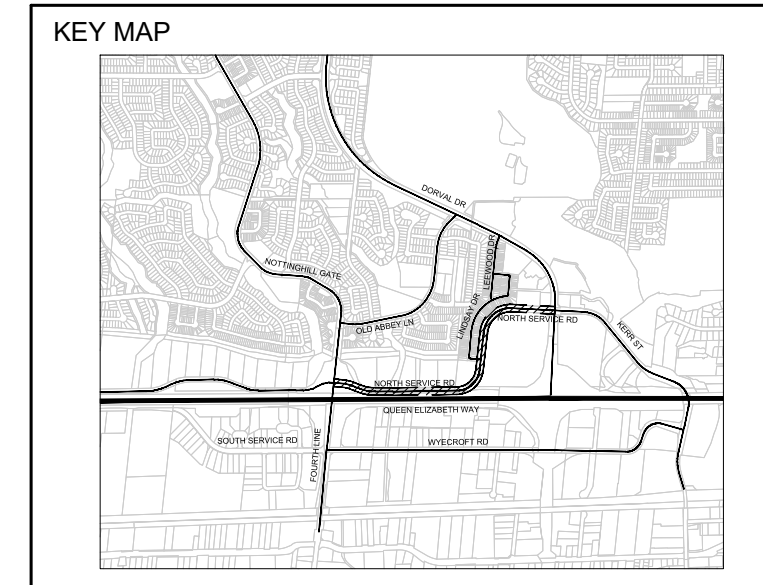
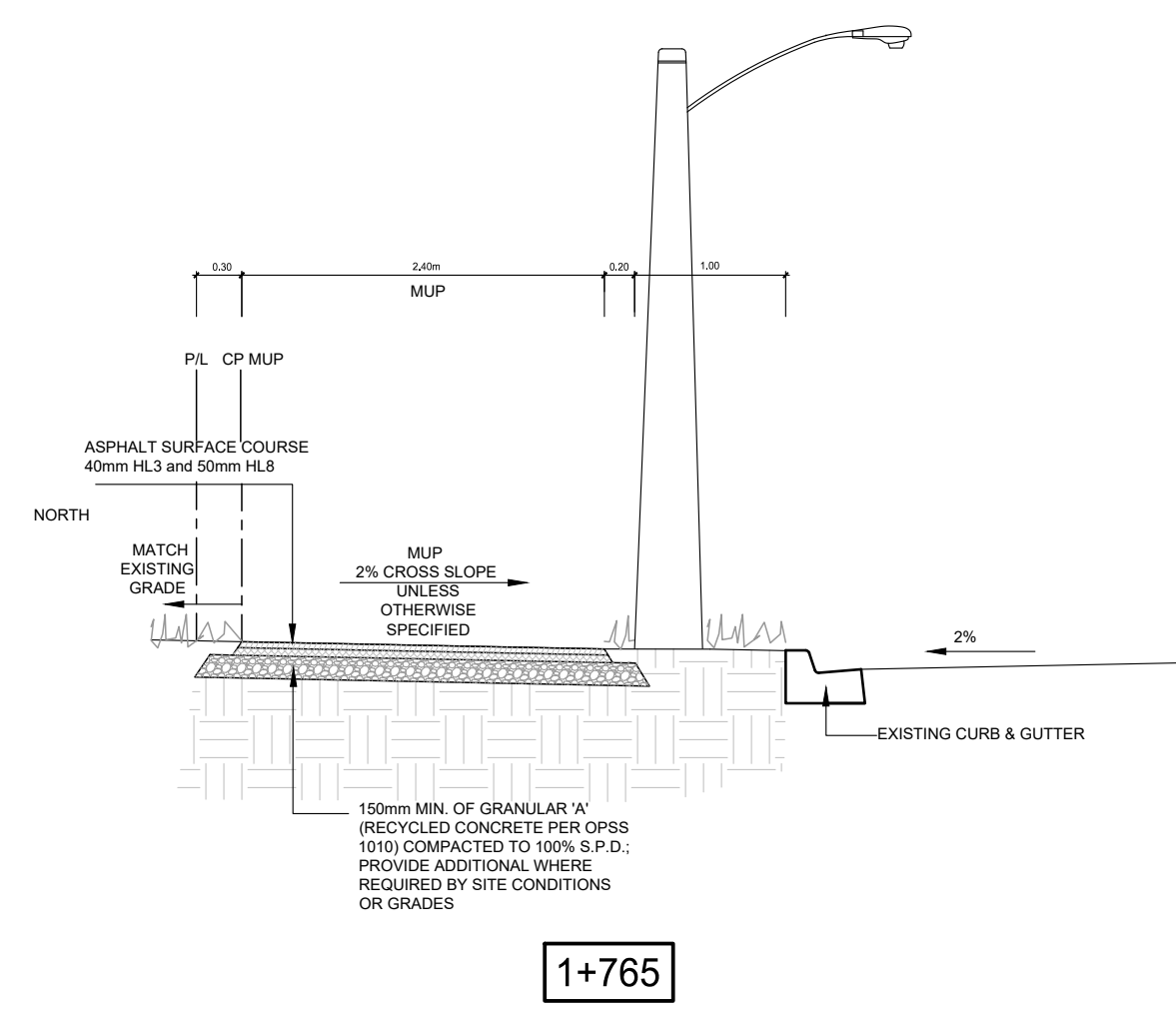
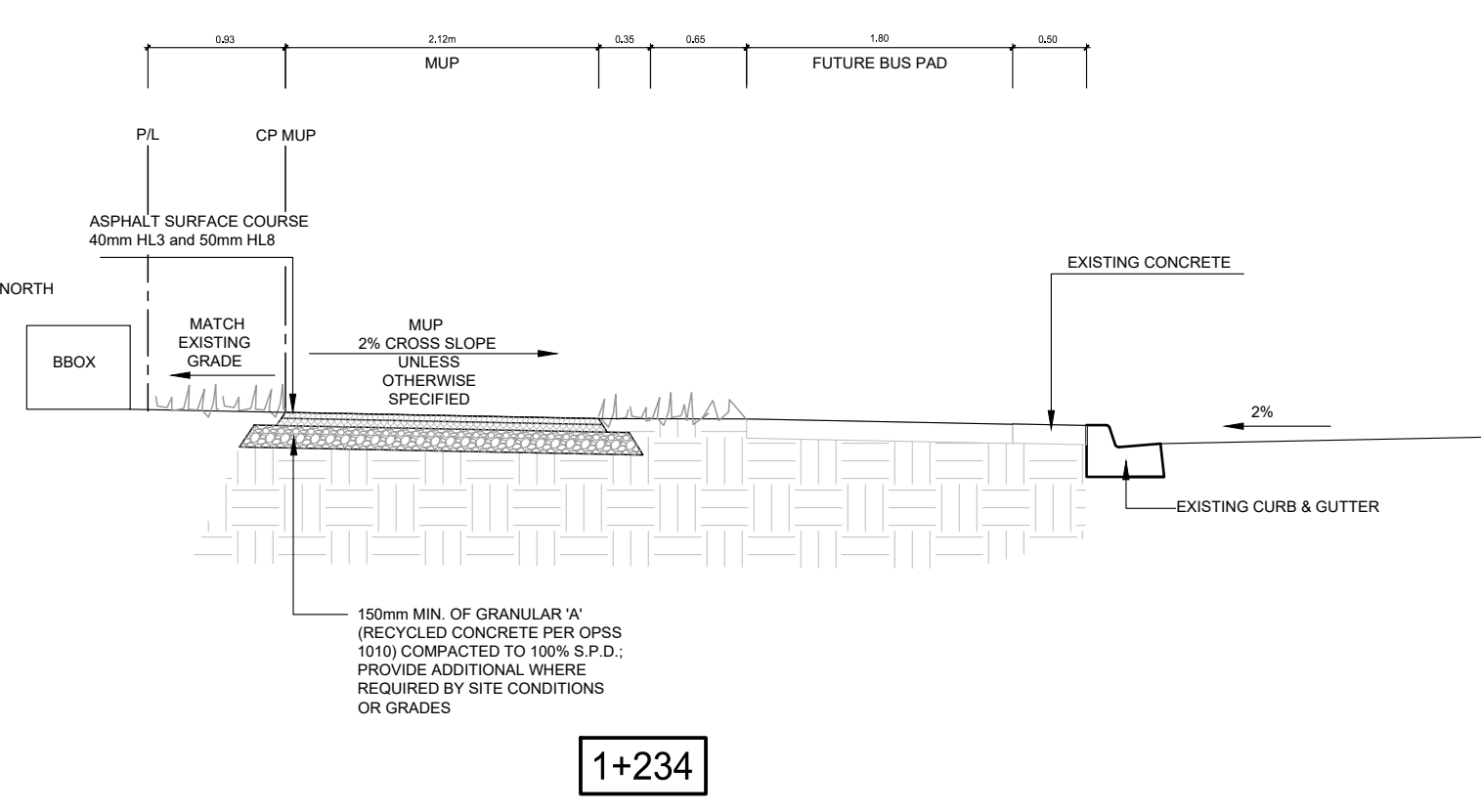
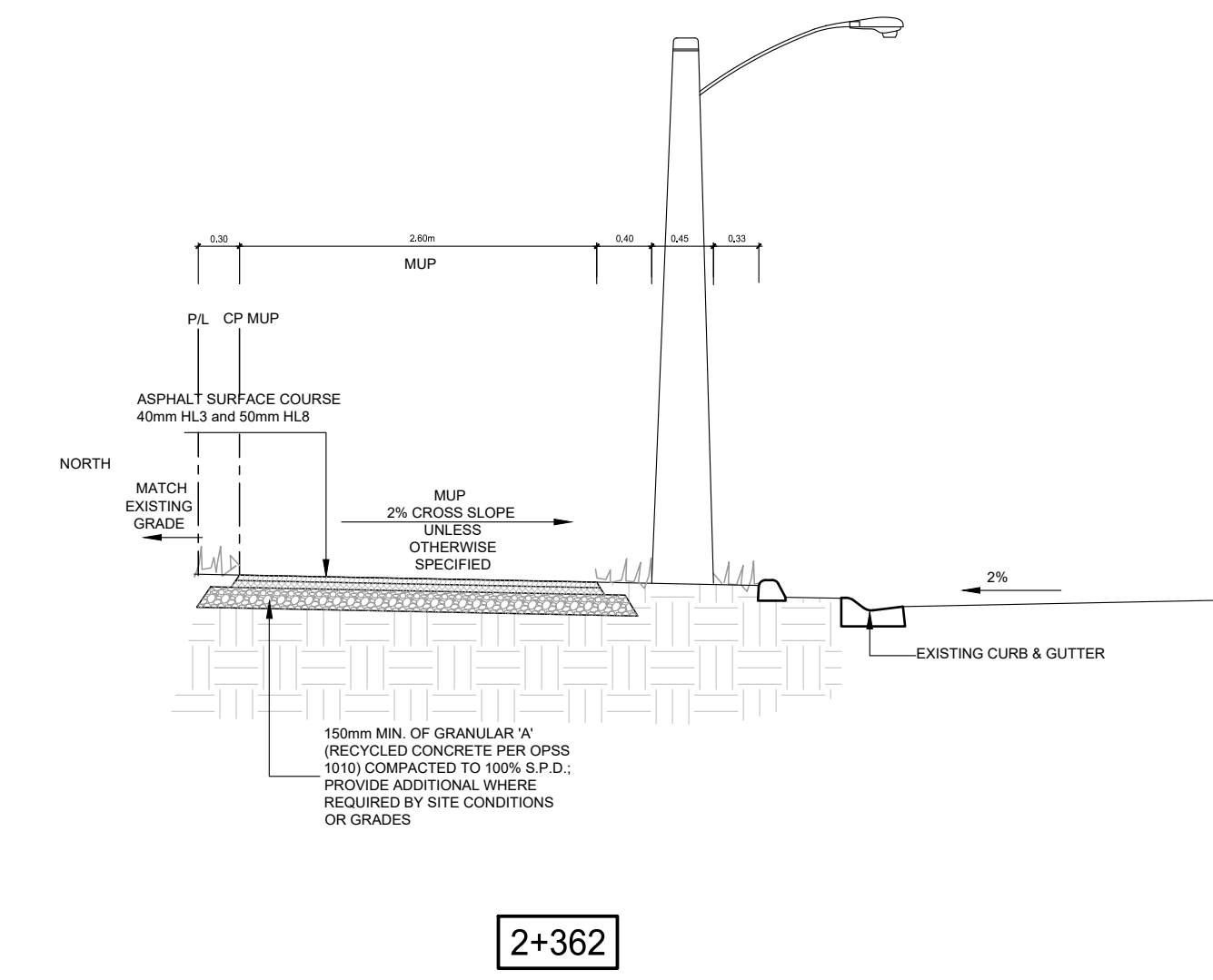
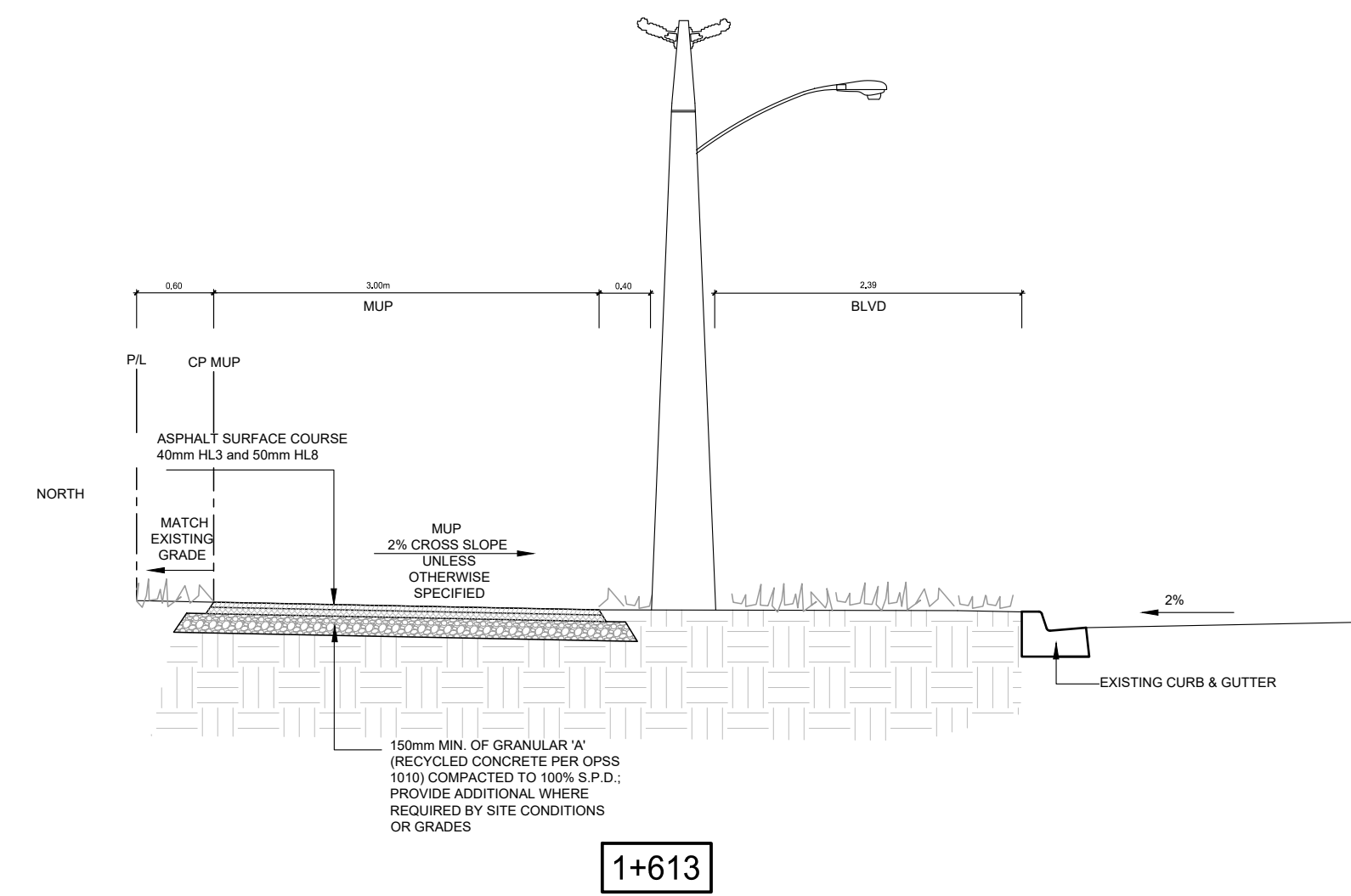
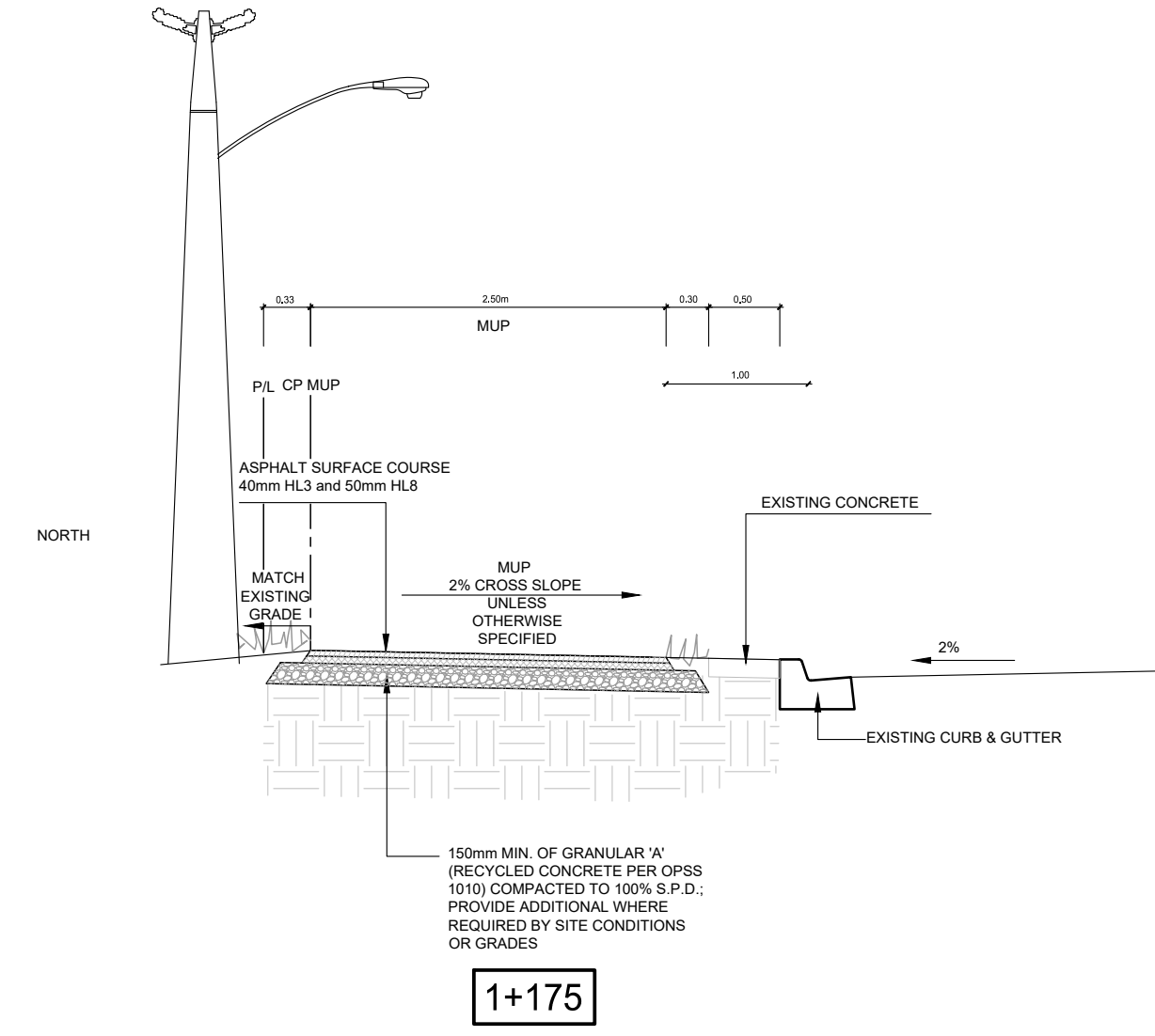
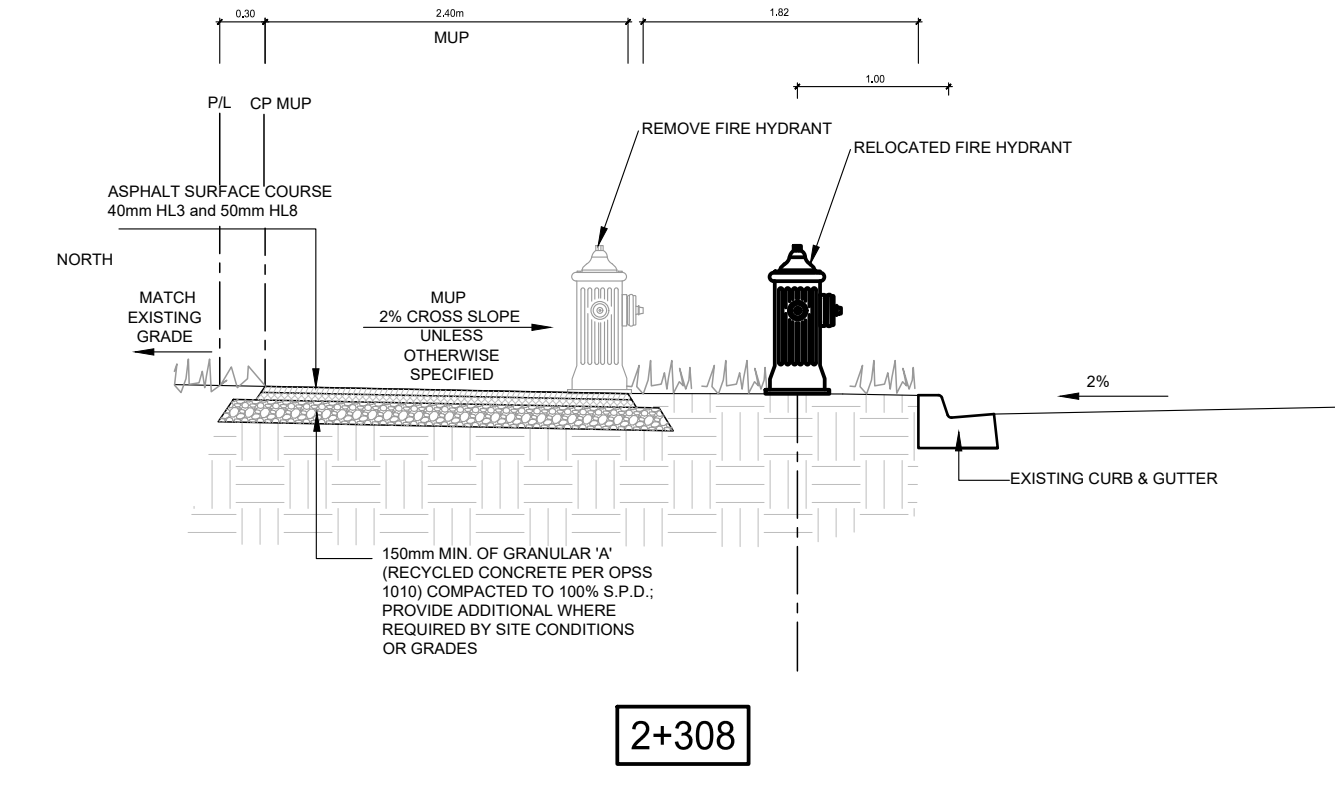
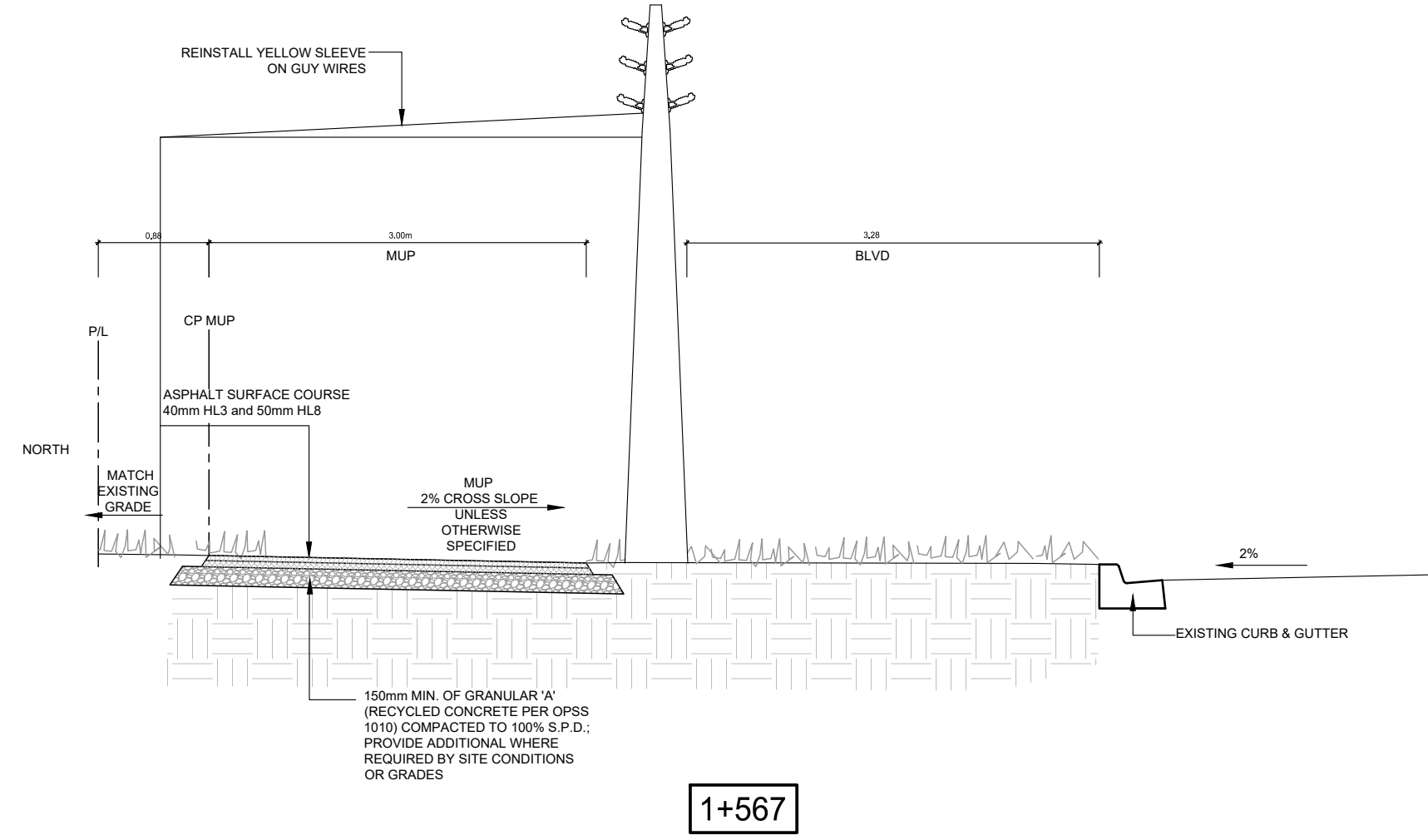
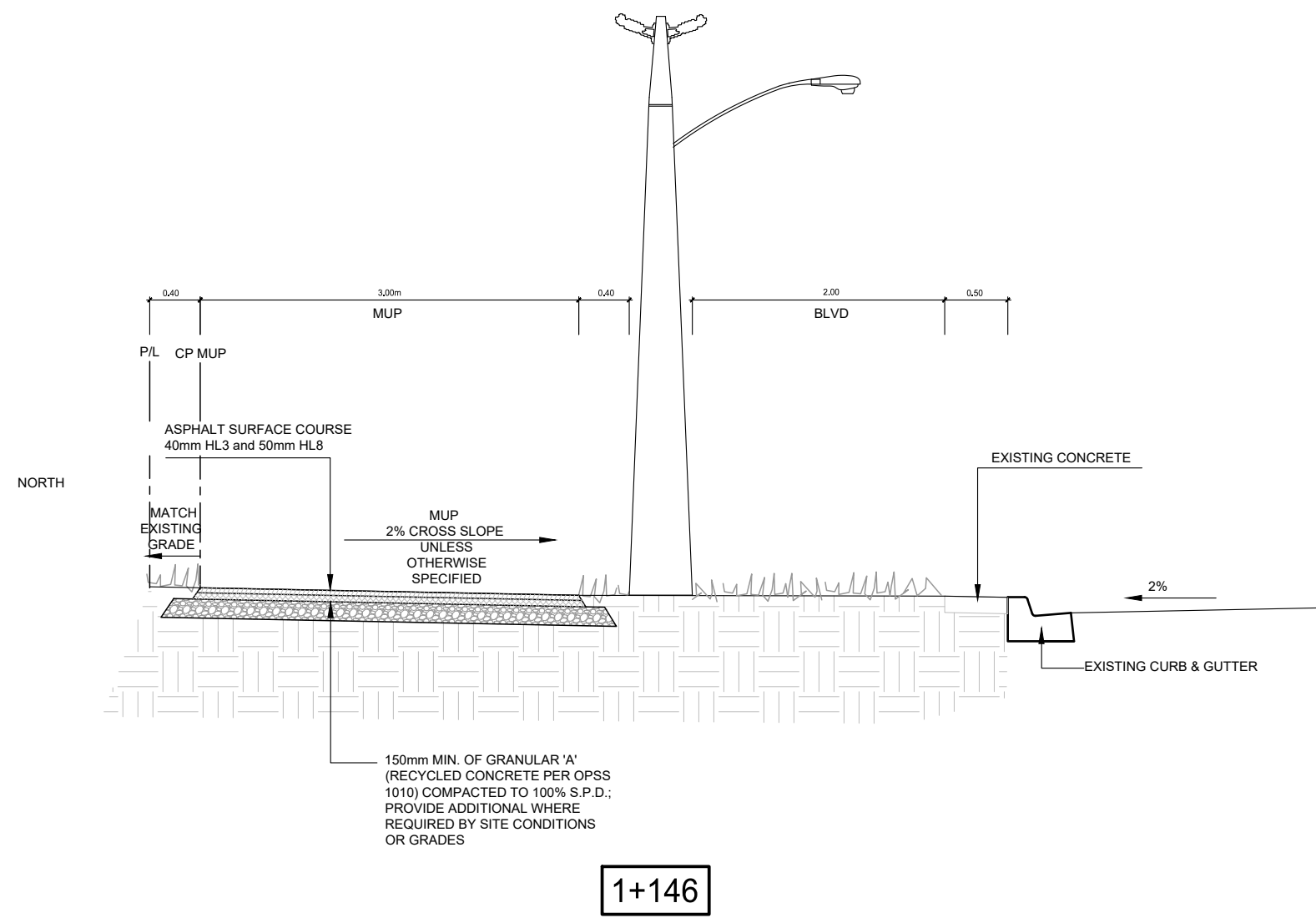
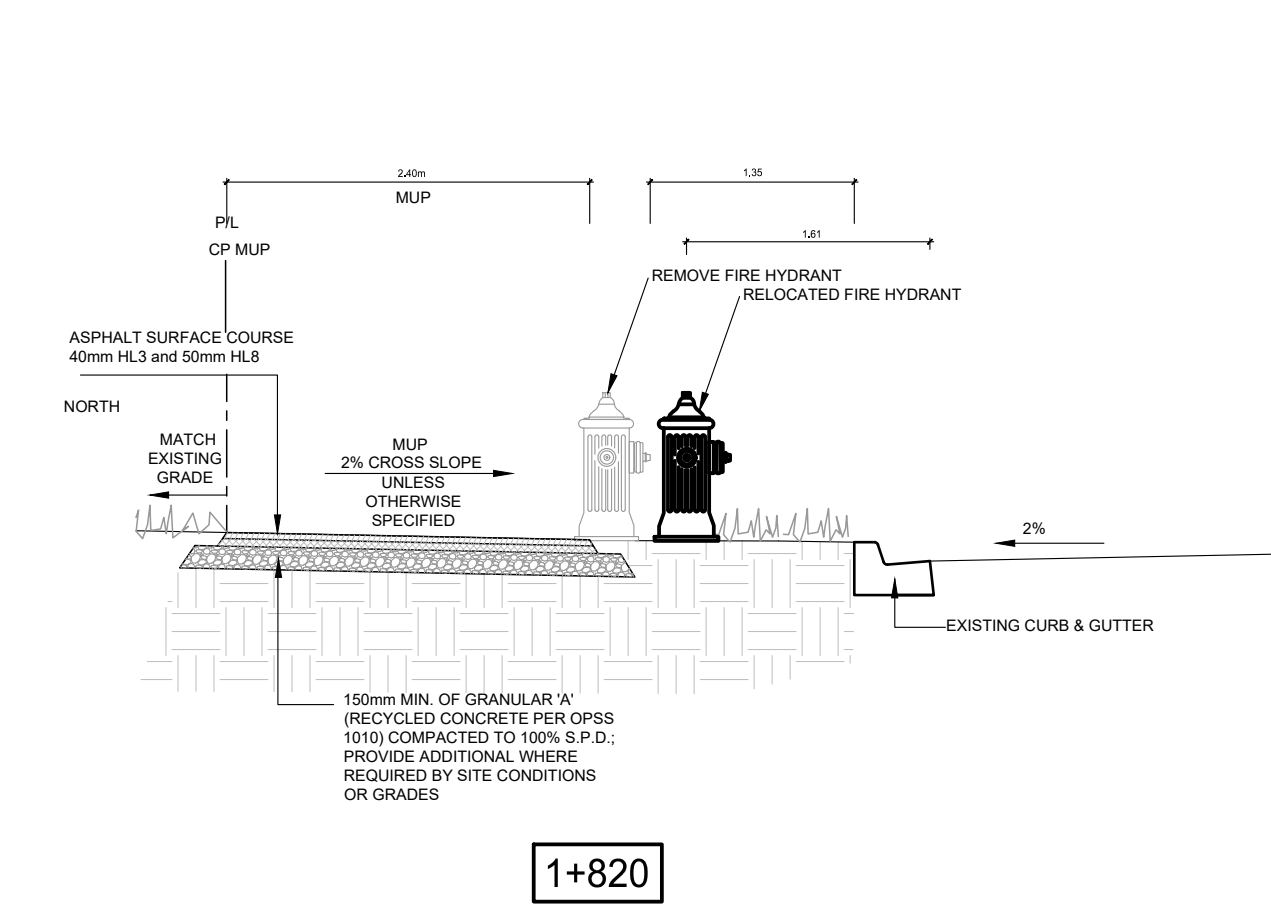
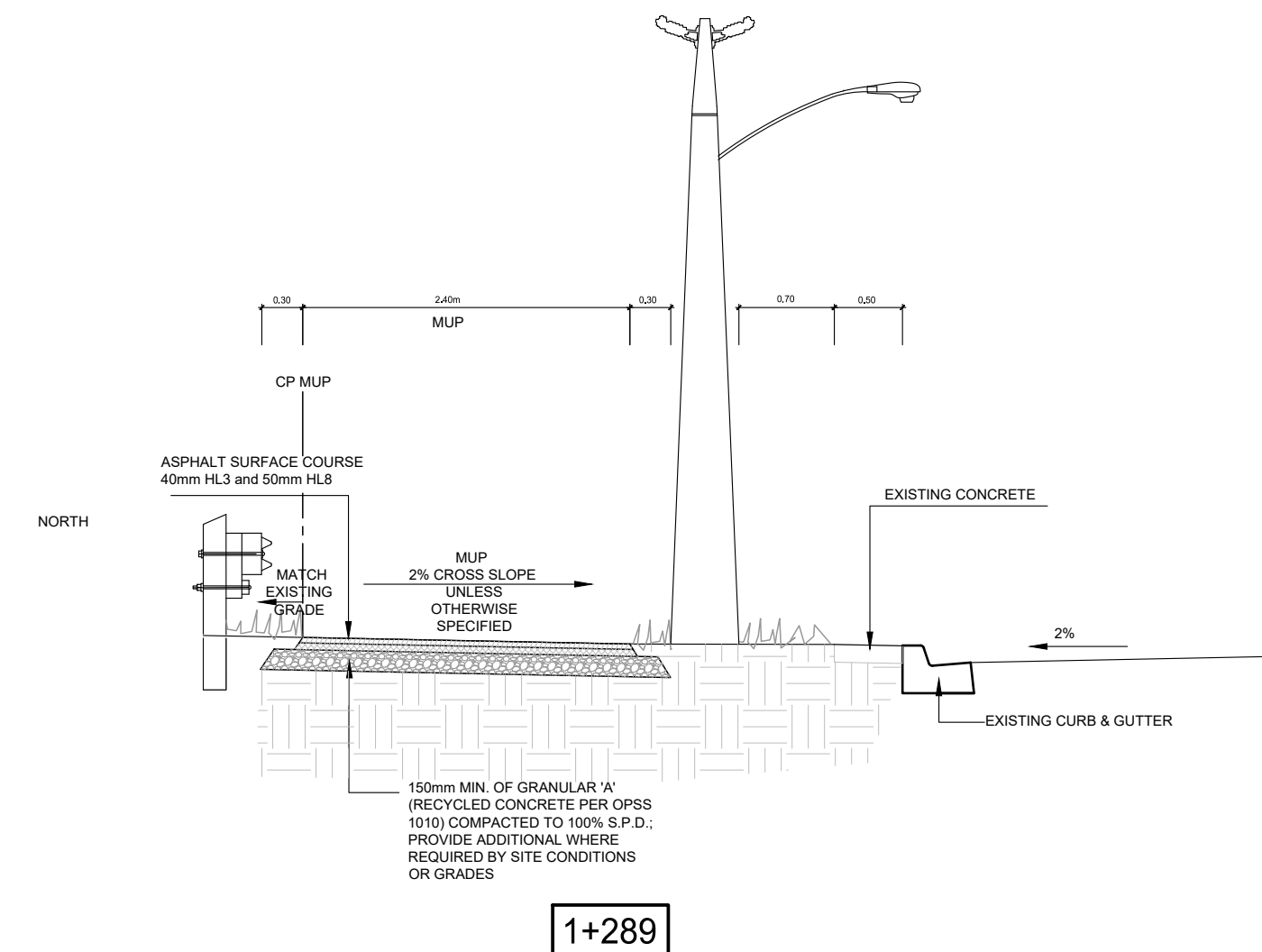
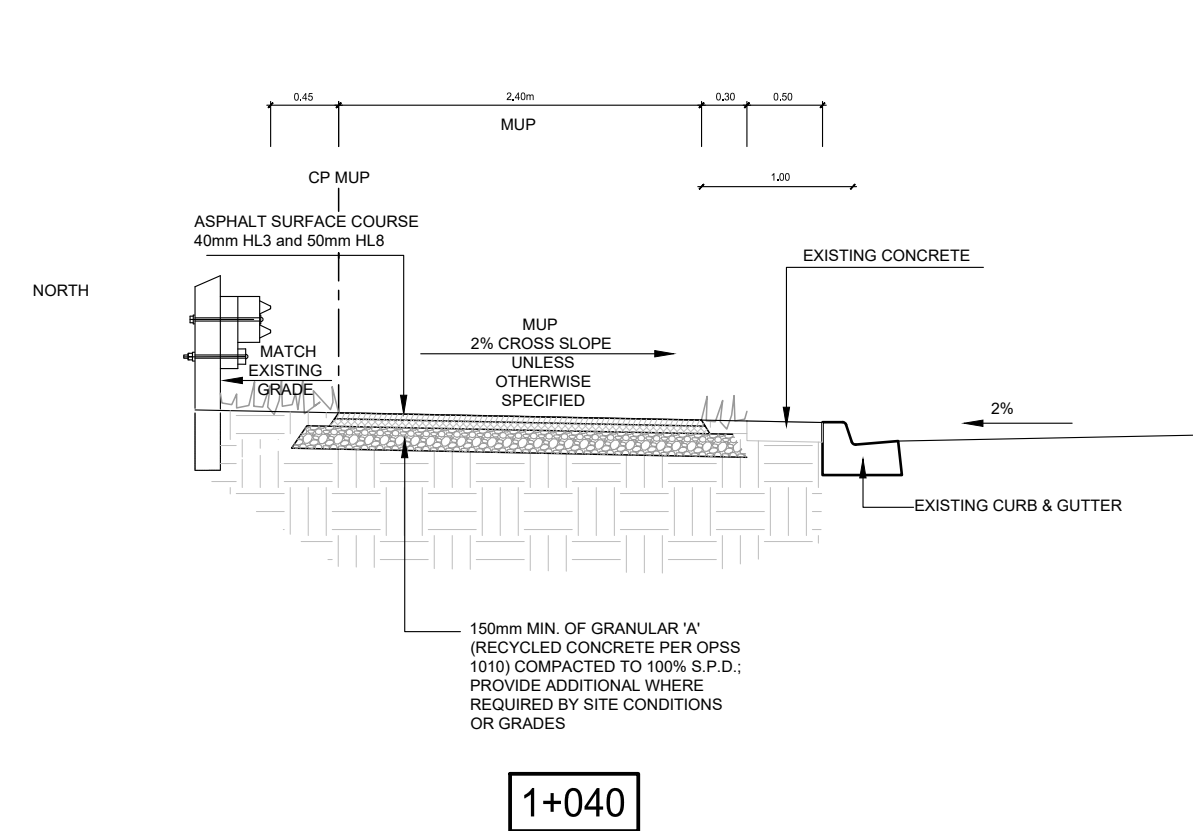
PROJECT TITLE:  
**OAKVILLE NORTH SERVICE ROAD  
 MULTI-USE TRAIL**  
 ISSUED FOR TENDER

SITE ADDRESS:  
 FOURTH LINE TO DORVAL DRIVE  
 OAKVILLE, ON

DRAWING TITLE:  
**PAVEMENT MARKING AND SIGNAGE  
 NORTH SERVICE ROAD MULTI-USE TRAIL**  
 STA. 1+950 TO 2+414

STAMP

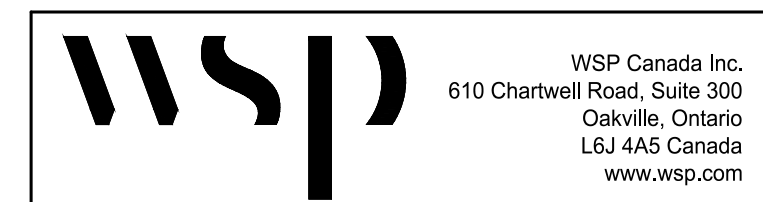
DESIGNED JT	DRAWN JZ	CHECKED PM
SCALE 1:250	DATE JULY 2023	
PROJECT NUMBER 221-11265-00	DWG. NUMBER C-503	



- LEGEND:
- 40mm HL3 ASPHALT
  - 50mm HL8 ASPHALT
  - 150mm GRANULAR 'A'
  - EARTH
  - SOD

SURVEY - DRAWING REF #: 221-11265-00  
BY: ROBERT KACZMAREK DATE: 2022-10-27

NO	DATE	REVISION/ISSUED	BY	APPD
1	2023/07/21	ISSUED FOR TENDER	JT	PM



CLIENT:  
**TOWN OF OAKVILLE**  
1225 TRAFALGAR RD.  
OAKVILLE, ON

PROJECT TITLE:  
**OAKVILLE NORTH SERVICE ROAD  
MULTI-USE TRAIL**  
ISSUED FOR TENDER

SITE ADDRESS:  
FOURTH LINE TO DORVAL DRIVE  
OAKVILLE, ON

DRAWING TITLE:  
**TYPICAL  
CROSS SECTIONS**

STAMP

DESIGNED JT	DRAWN JZ	CHECKED PM
-------------	----------	------------

SCALE 1:250 DATE JUNE 2023  
PROJECT NUMBER 221-11265-00 DWG. NUMBER C-600

