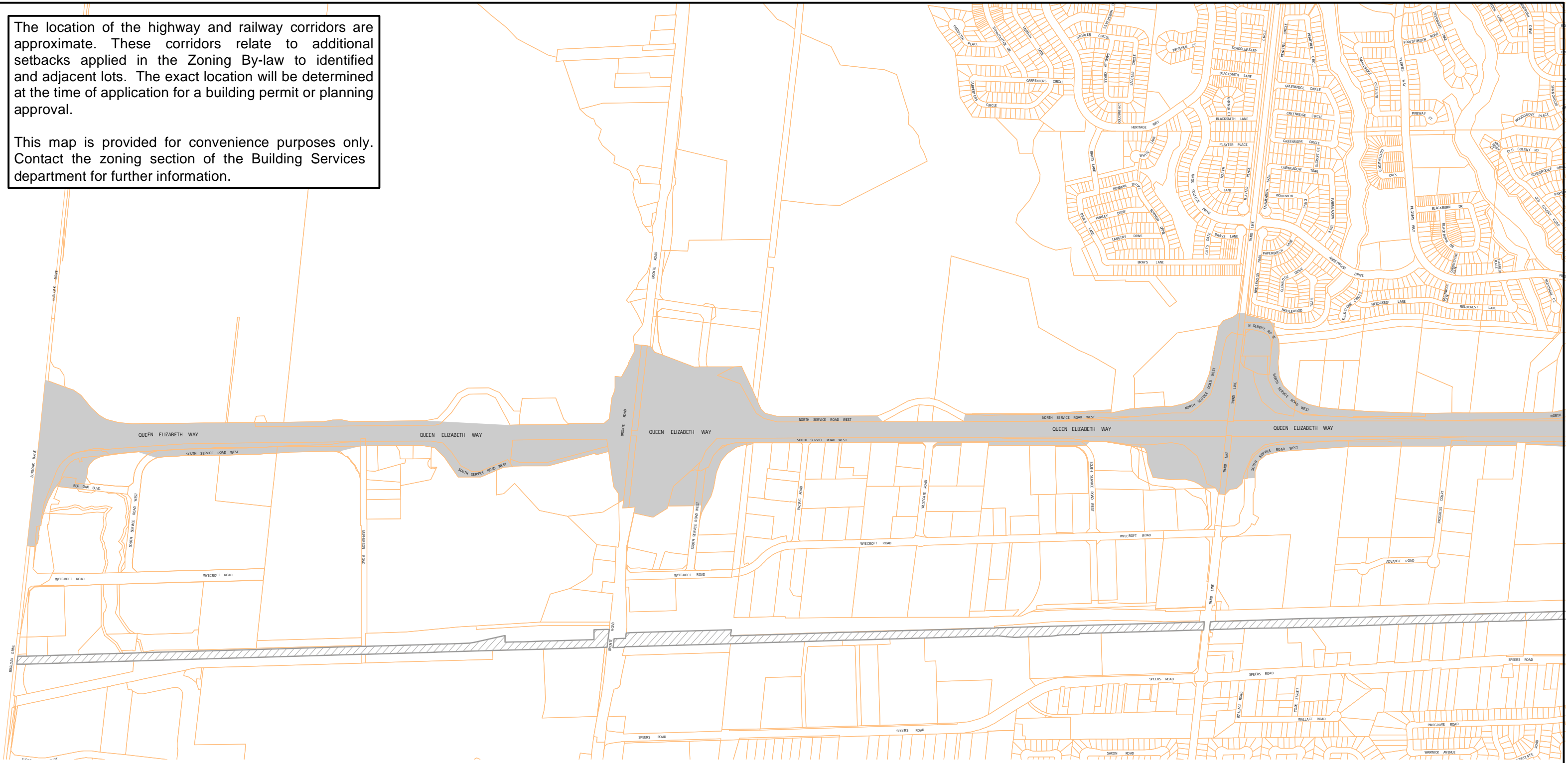


The location of the highway and railway corridors are approximate. These corridors relate to additional setbacks applied in the Zoning By-law to identified and adjacent lots. The exact location will be determined at the time of application for a building permit or planning approval.

This map is provided for convenience purposes only. Contact the zoning section of the Building Services department for further information.

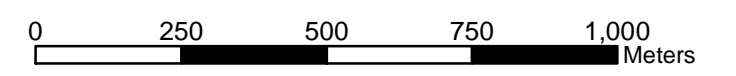


- HIGHWAY CORRIDOR
- RAILWAY CORRIDOR



Appendix B - Approximate location of the highway and railway corridors
Map No. 1



TOWN OF OAKVILLE
Zoning By-laws 2009-189 and 2014-014
Community Development Commission
Strategic Business Support



The location of the highway and railway corridors are approximate. These corridors relate to additional setbacks applied in the Zoning By-law to identified and adjacent lots. The exact location will be determined at the time of application for a building permit or planning approval.

This map is provided for convenience purposes only. Contact the zoning section of the Building Services department for further information.




-  HIGHWAY CORRIDOR
-  RAILWAY CORRIDOR



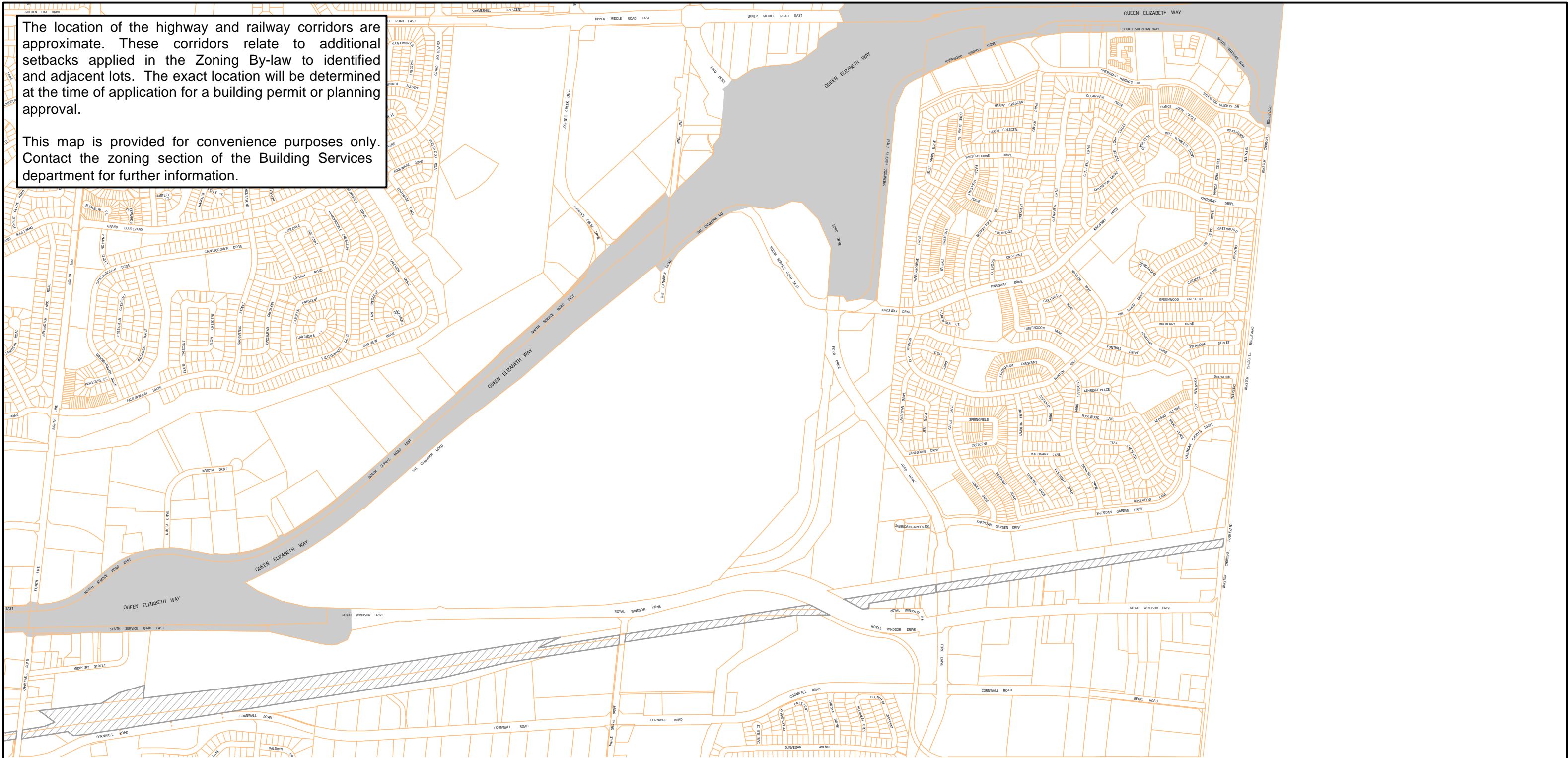
Appendix B - Approximate location of the highway and railway corridors
Map No. 2

TOWN OF OAKVILLE
Zoning By-laws 2009-189 and 2014-014
Community Development Commission
Strategic Business Support



The location of the highway and railway corridors are approximate. These corridors relate to additional setbacks applied in the Zoning By-law to identified and adjacent lots. The exact location will be determined at the time of application for a building permit or planning approval.


This map is provided for convenience purposes only. Contact the zoning section of the Building Services department for further information.



- HIGHWAY CORRIDOR
- RAILWAY CORRIDOR



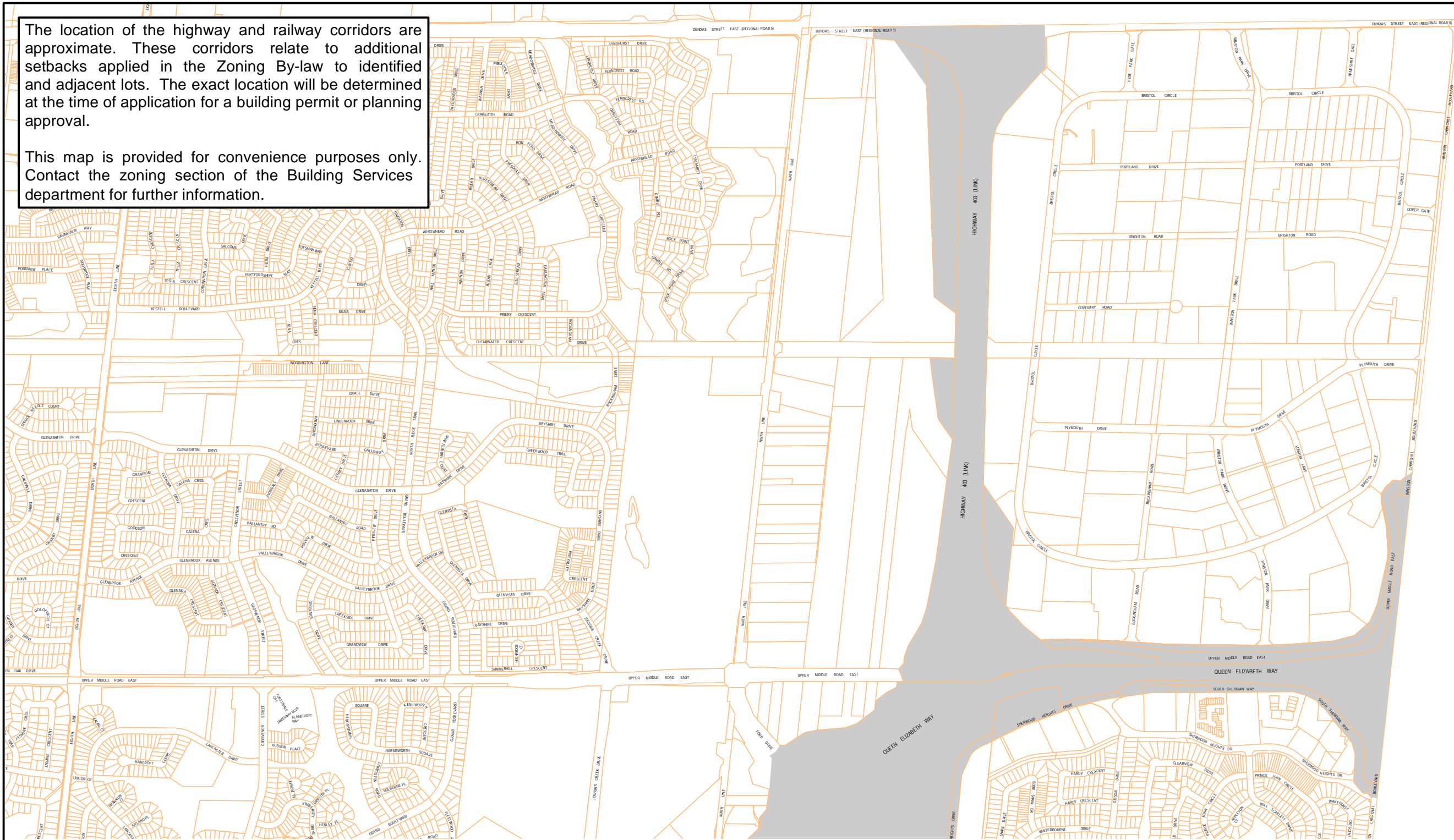
TOWN OF OAKVILLE
Zoning By-laws 2009-189 and 2014-014
 Community Development Commission
 Strategic Business Support





Appendix B - Approximate location of the highway and railway corridors
Map No. 3


The location of the highway and railway corridors are approximate. These corridors relate to additional setbacks applied in the Zoning By-law to identified and adjacent lots. The exact location will be determined at the time of application for a building permit or planning approval.

This map is provided for convenience purposes only. Contact the zoning section of the Building Services department for further information.



-  HIGHWAY CORRIDOR
-  RAILWAY CORRIDOR

TOWN OF OAKVILLE
Zoning By-laws 2009-189 and 2014-014
 Community Development Commission
 Strategic Business Support





Appendix B - Approximate location of the highway and railway corridors
Map No. 4

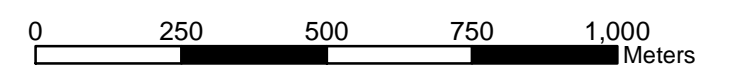
The location of the highway and railway corridors are approximate. These corridors relate to additional setbacks applied in the Zoning By-law to identified and adjacent lots. The exact location will be determined at the time of application for a building permit or planning approval.

This map is provided for convenience purposes only. Contact the zoning section of the Building Services department for further information.



-  HIGHWAY CORRIDOR
-  RAILWAY CORRIDOR

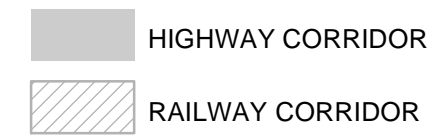
TOWN OF OAKVILLE
Zoning By-laws 2009-189 and 2014-014
Community Development Commission
Strategic Business Support



Appendix B - Approximate location of the highway and railway corridors
Map No. 5

The location of the highway and railway corridors are approximate. These corridors relate to additional setbacks applied in the Zoning By-law to identified and adjacent lots. The exact location will be determined at the time of application for a building permit or planning approval.

This map is provided for convenience purposes only. Contact the zoning section of the Building Services department for further information.



Appendix B - Approximate location of the highway and railway corridors
Map No. 6

TOWN OF OAKVILLE
Zoning By-laws 2009-189 and 2014-014
Community Development Commission
Strategic Business Support

