

# Town of Milton

**Lands subject to  
Zoning By-law 2014-014**

**City of Burlington**

**City of Mississauga**

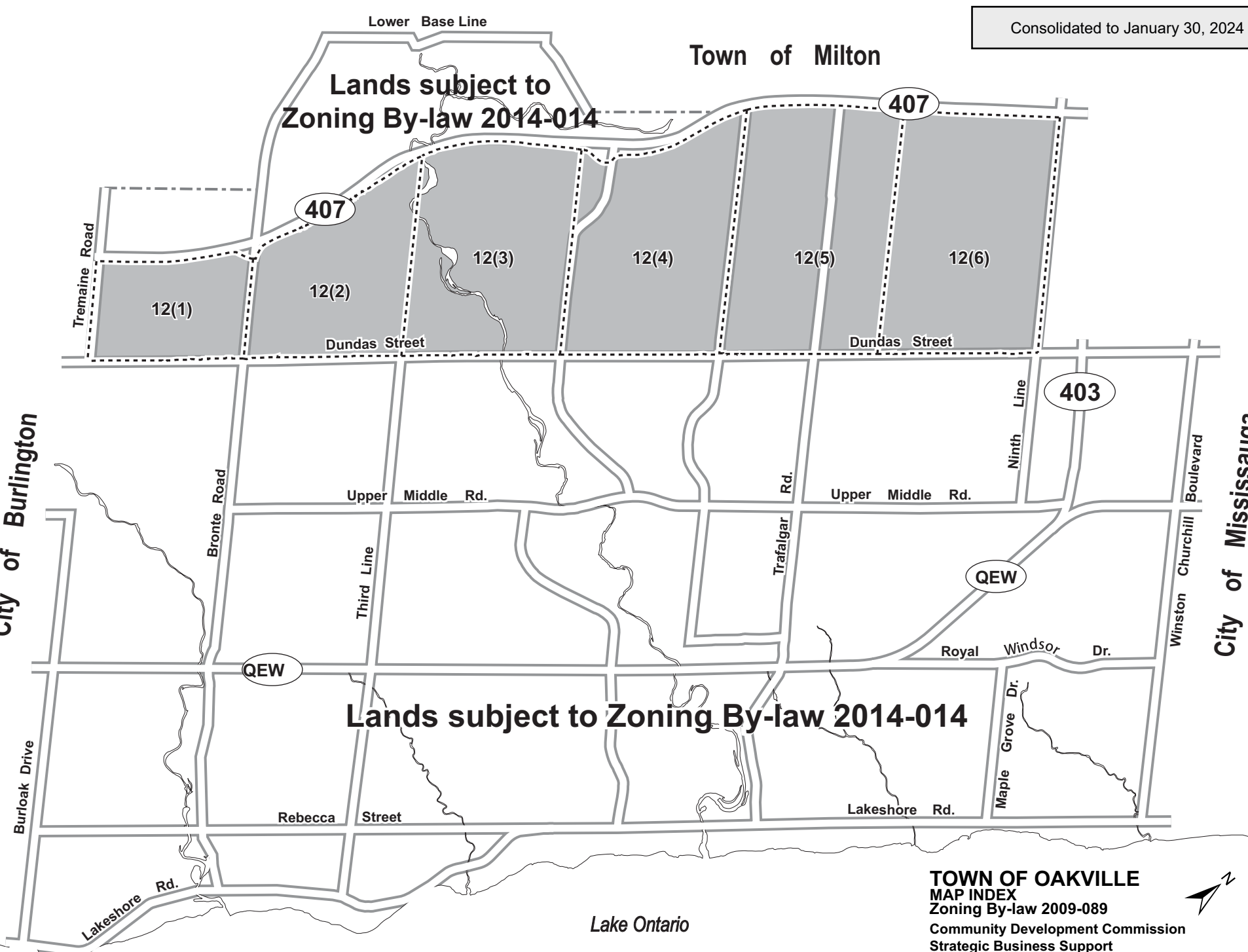
**Lands subject to Zoning By-law 2014-014**

Lake Ontario

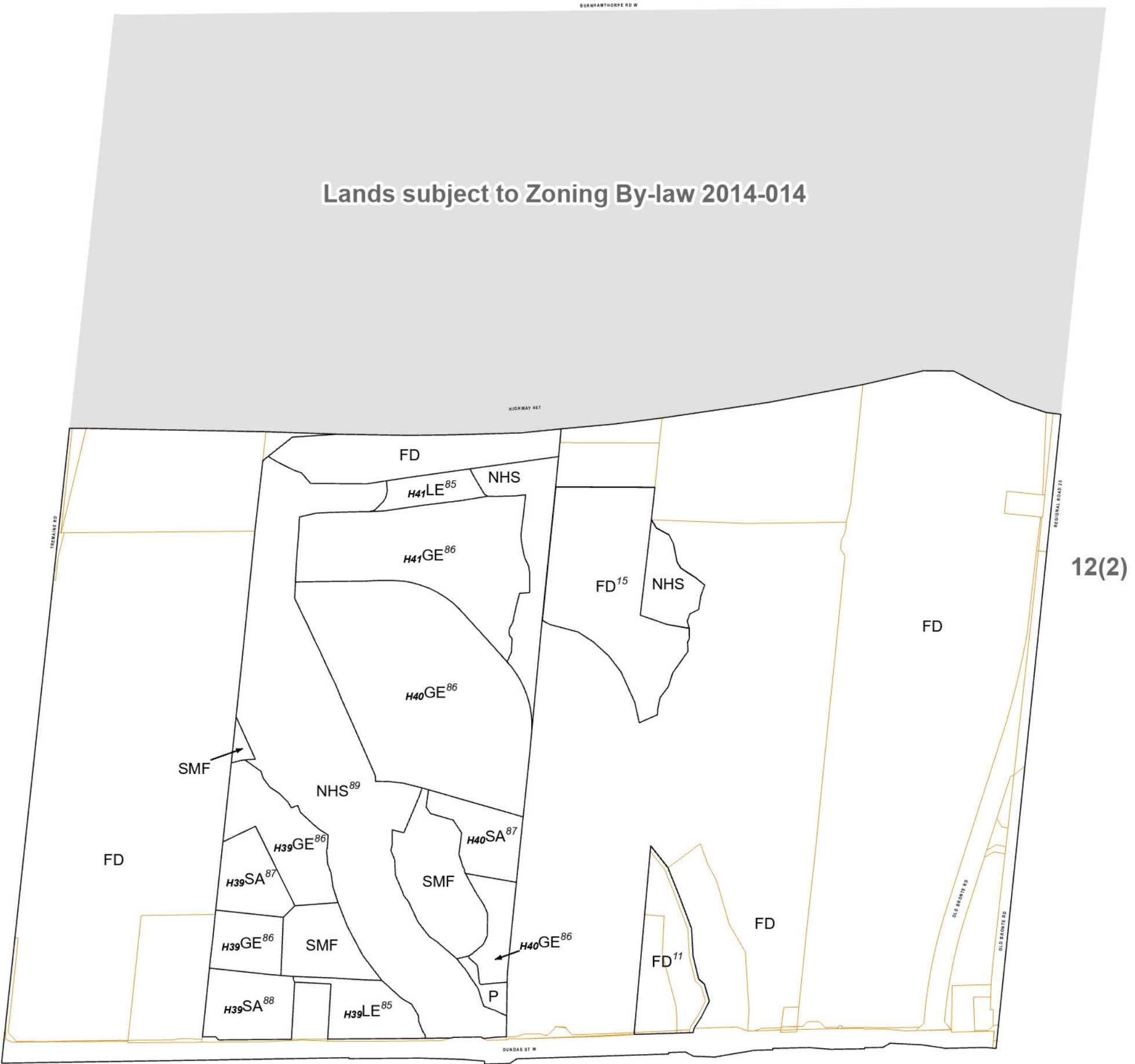
## TOWN OF OAKVILLE

MAP INDEX  
Zoning By-law 2009-089

Community Development Commission  
Strategic Business Support  
Not to scale



Lands subject to Zoning By-law 2014-014



12(2)

19(18)

— ZONING BOUNDARY



**TOWN OF OAKVILLE**  
 North Oakville Zoning By-law 2009-189, as amended  
 Community Development Commission  
 Strategic Business Support



Lands subject to Zoning By-law 2014-014

BURNHAMTHORPE RD W

HIGHWAY 487

FD

12(1)

12(3)

FD

H221<sup>62</sup>

I<sup>17</sup>

WILLIAM HALTON PKY W

FD

P

SMF

I<sup>9</sup>

I<sup>59</sup>

FD

DUNDAS ST W


19(19)

— ZONING BOUNDARY

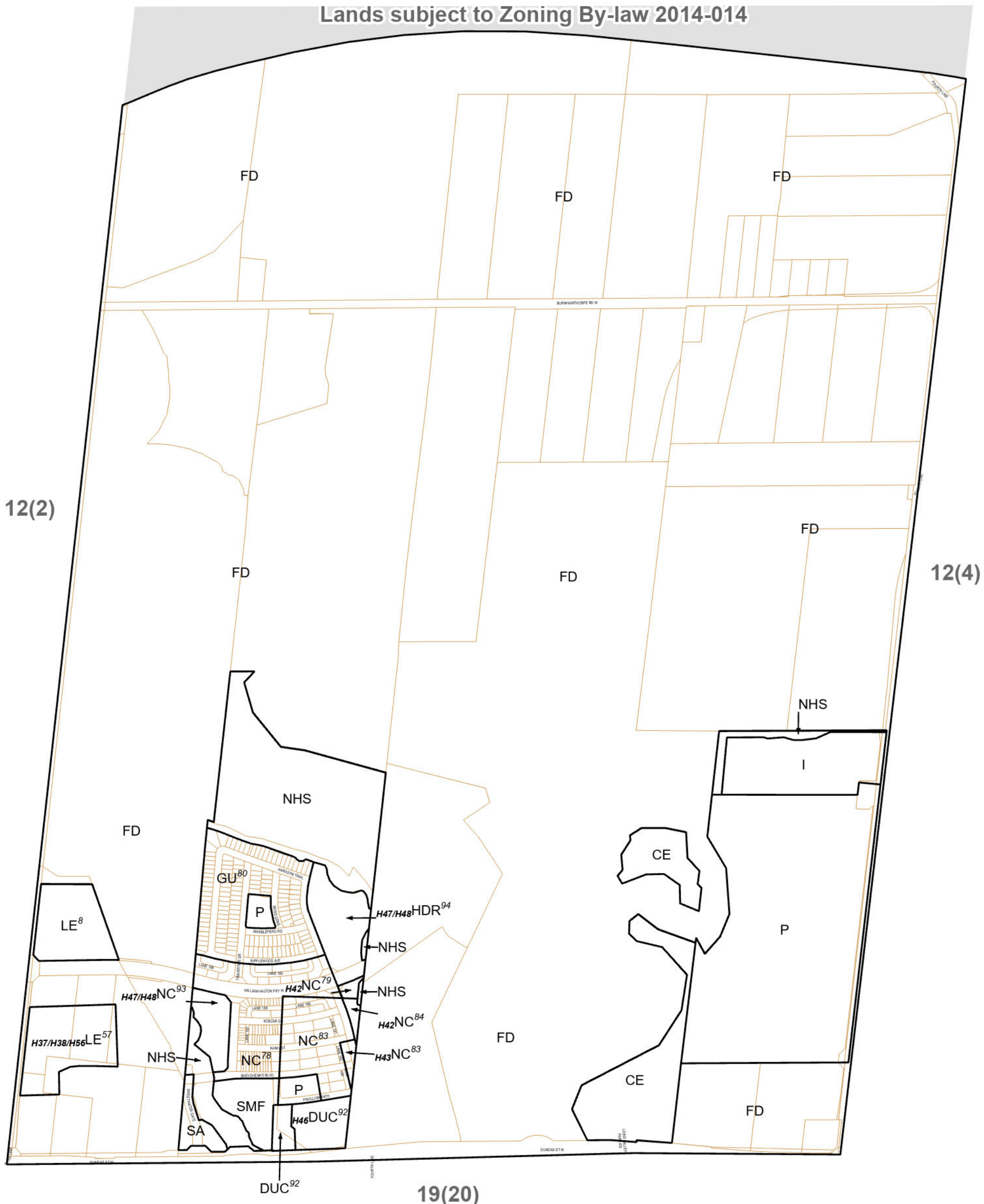


**TOWN OF OAKVILLE**

North Oakville Zoning By-law 2009-189, as amended  
Community Development Commission  
Strategic Business Support



Lands subject to Zoning By-law 2014-014



12(2)

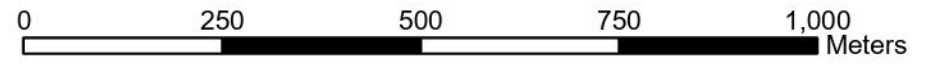
12(4)

19(20)

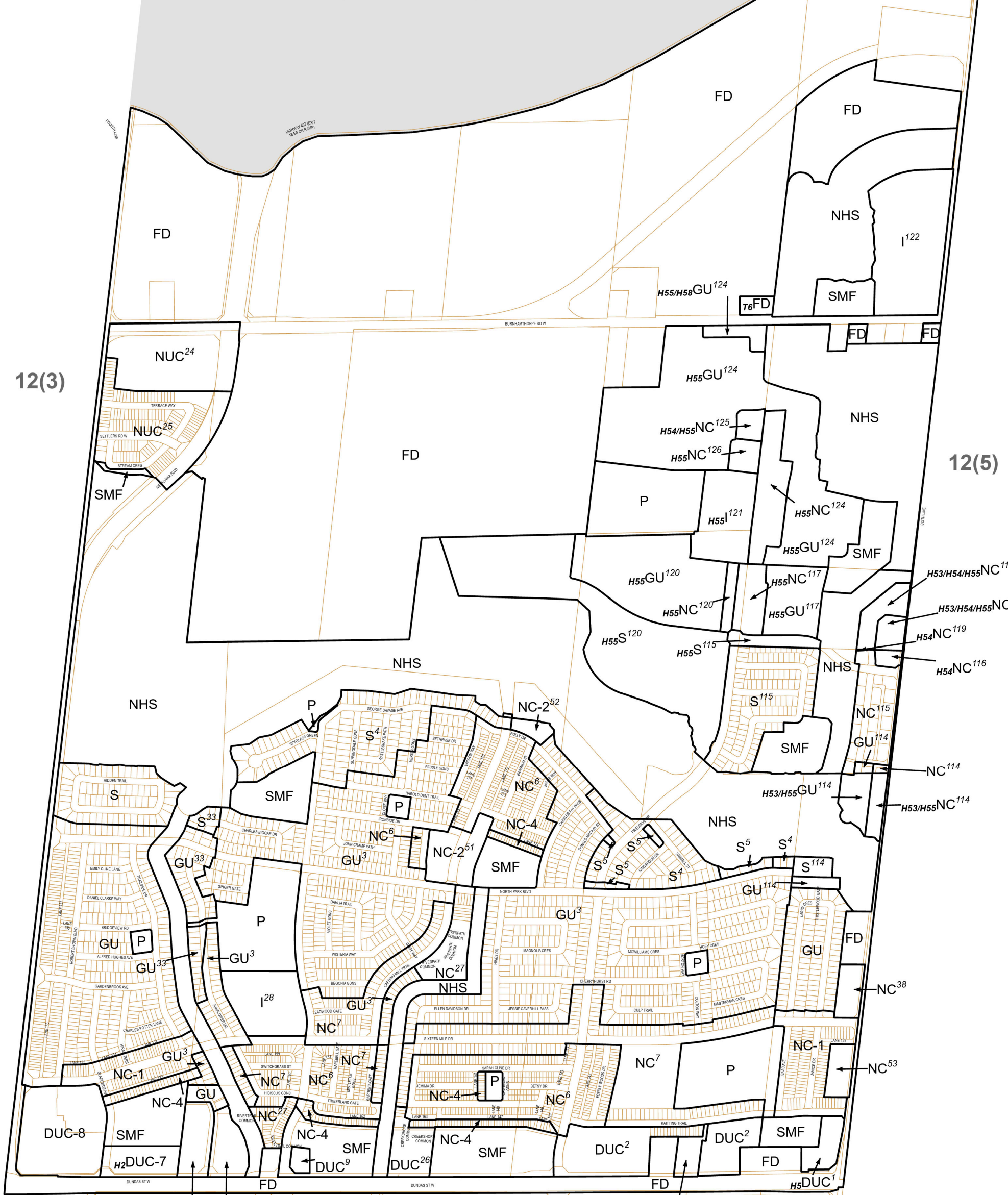
— ZONING BOUNDARY



**TOWN OF OAKVILLE**  
 North Oakville Zoning By-law 2009-189, as amended  
 Community Development Commission  
 Strategic Business Support



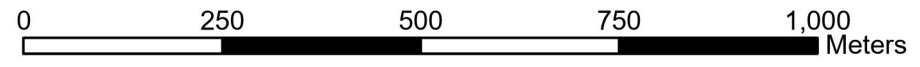
Lands subject to Zoning By-law 2014-014

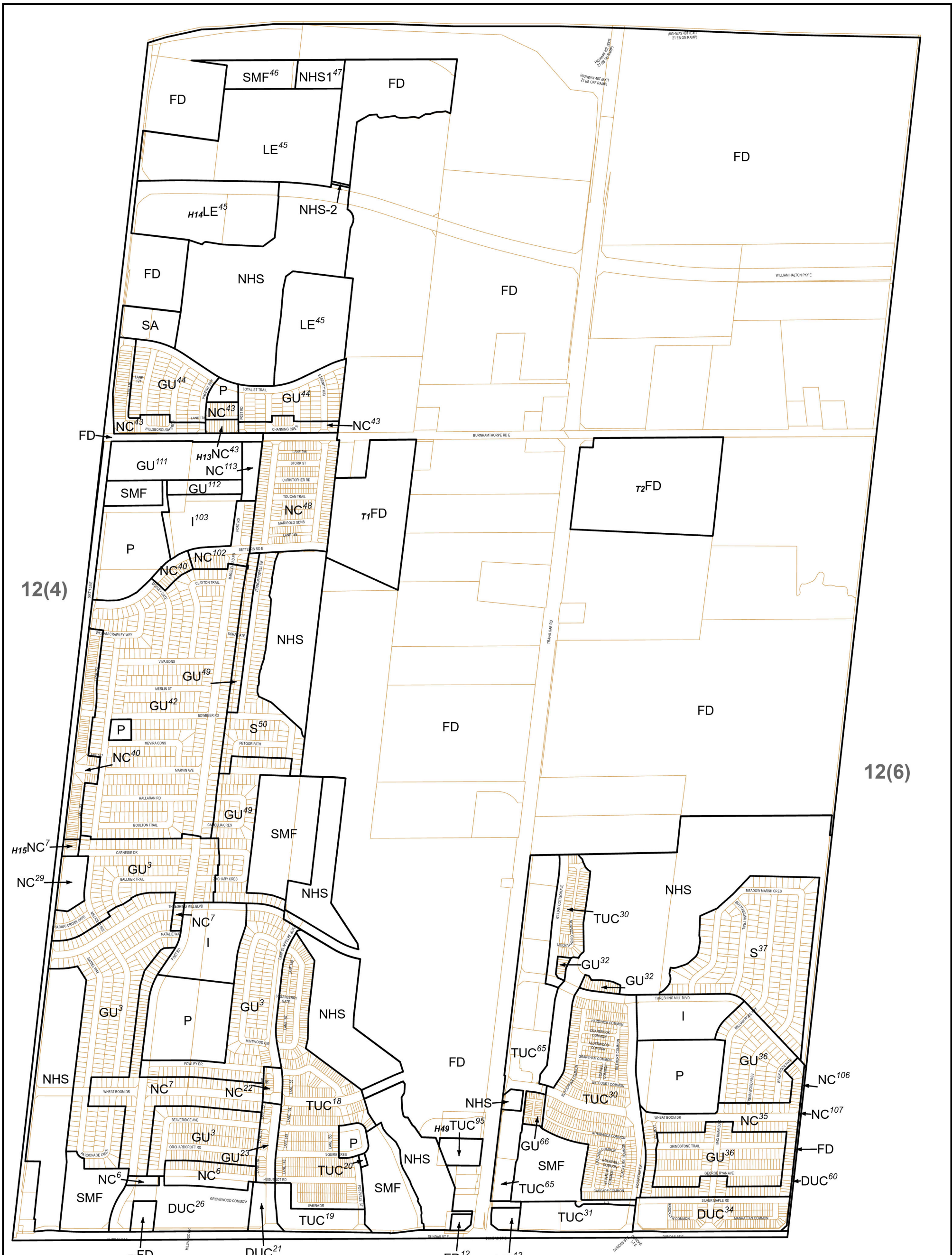


— ZONING BOUNDARY



**TOWN OF OAKVILLE**  
 North Oakville Zoning By-law 2009-189, as amended  
 Community Development Commission  
 Strategic Business Support

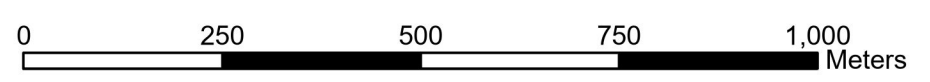




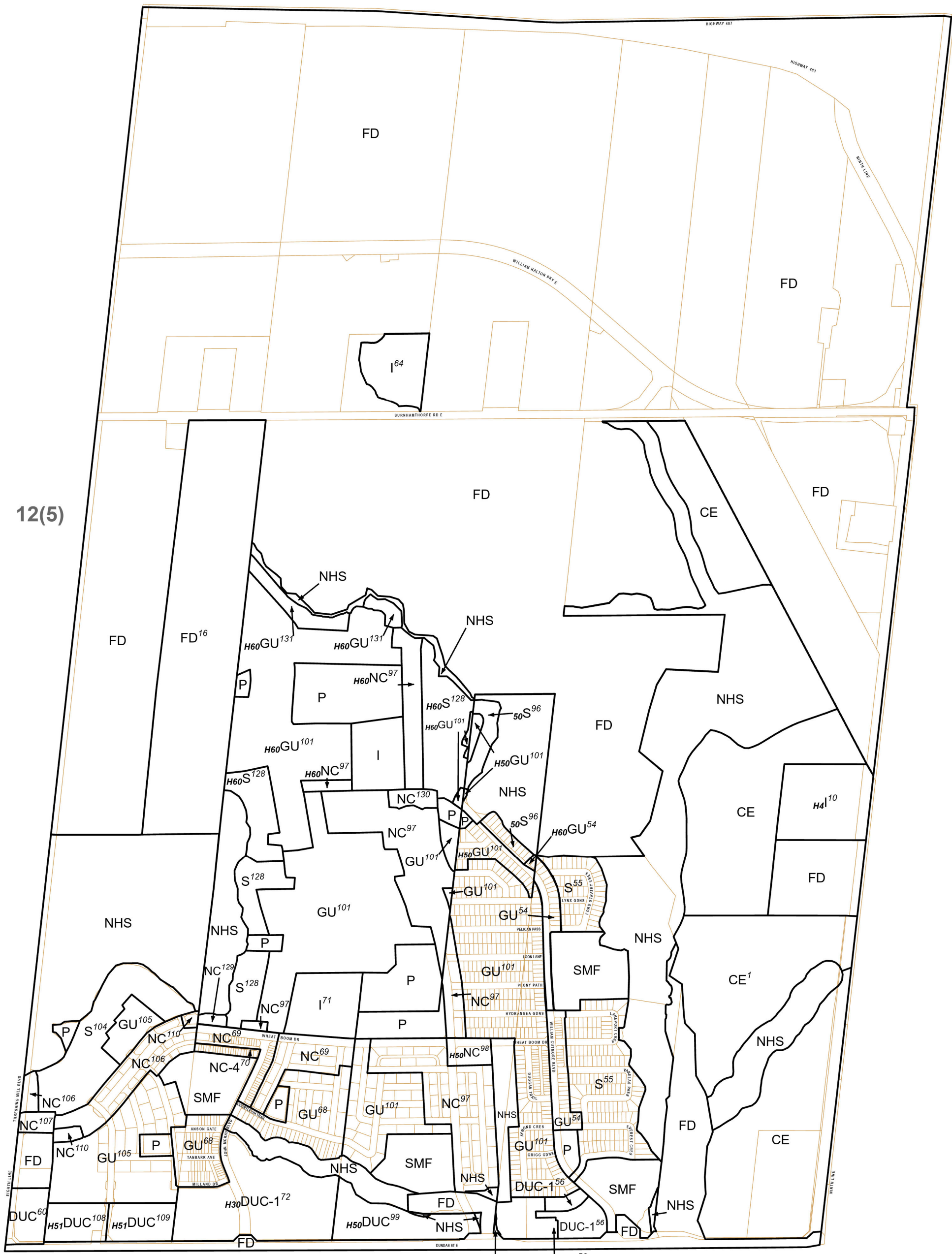
— ZONING BOUNDARY



**TOWN OF OAKVILLE**  
 North Oakville Zoning By-law 2009-189, as amended  
 Community Development Commission  
 Strategic Business Support



12(5)

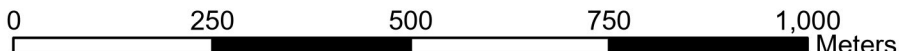


19(23)

— ZONING BOUNDARY



**TOWN OF OAKVILLE**  
 North Oakville Zoning By-law 2009-189, as amended  
 Community Development Commission  
 Strategic Business Support



12(6)