













LANDS AFFECTED BY OPA No. _____

UPPER MIDDLE RD. W.

Bronte Creek

EXCERPT FROM SCHEDULE H WEST LAND USE

-  LOW DENSITY RESIDENTIAL
-  MEDIUM DENSITY RESIDENTIAL
-  HIGH DENSITY RESIDENTIAL
-  NEIGHBOURHOOD COMMERCIAL
-  UTILITY
-  PARKS AND OPEN SPACE
-  NATURAL AREA
-  PARKWAY BELT
-  GREENBELT
-  PRIVATE OPEN SPACE
-  PARKWAY BELT - OVERLAY
-  PROPOSED ROADS

 Refer to Part E, Exceptions

1:6,000
November 9, 2016

S:\DEPARTMENT\ANNING\OPAs_LIVABLE_OAKVILLE\ED191619\OPa_XXX.YYY - EXCERPT.mxd
SCHEDULE H_OPA_XXX.YYY - EXCERPT.mxd

OPA No. _____
PROPOSED

