








Legend

-  Sidewalks
-  Bicycle Lane**
-  Signed Bike Route**
-  Secondary Transit Corridor Service*
-  Community Service*
-  Potential Transit Stop Location
-  Neighbourhood Activity Node***

* From Figure NOE4 - Transportation Plan - NOESP
 ** From Figure 1 - North Oakville Trails Plan
 *** From Figure NOE1 - Community Structure - NOESP

EMGO III CORP

PEDESTRIAN CIRCULATION / TRANSIT FACILITY PLAN

SCALE 1:2000

April 1, 2020

E:\Putica\Pedestrian Circulation\Apr 20\Argo Putica - Pedestrian Circulation - Apr 1 20_se.dwg





206-277 Lakeshore Road East
 Oakville, Ontario L6J 1H9
 T: 905-257-0227
 info@korsiak.com