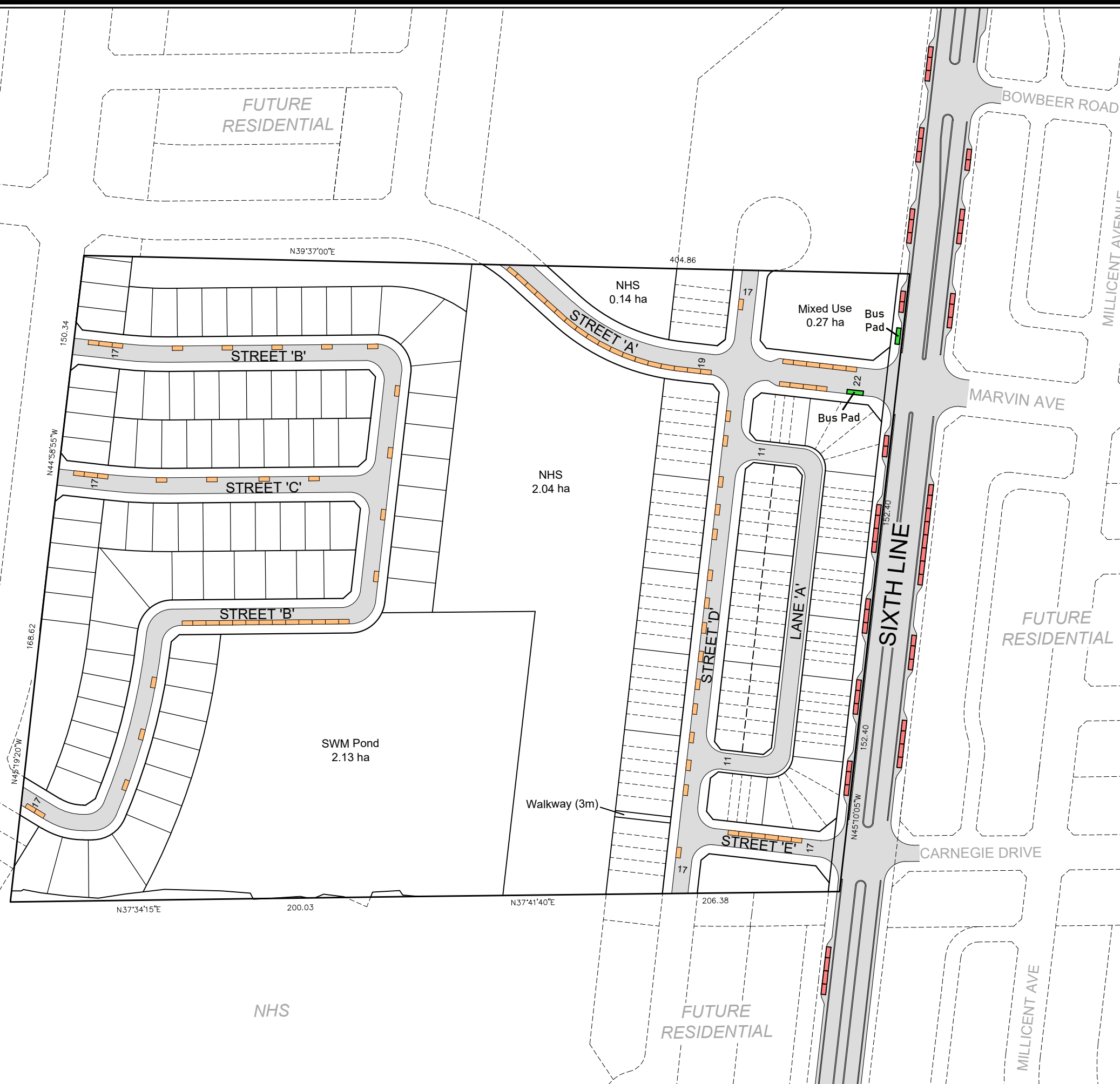
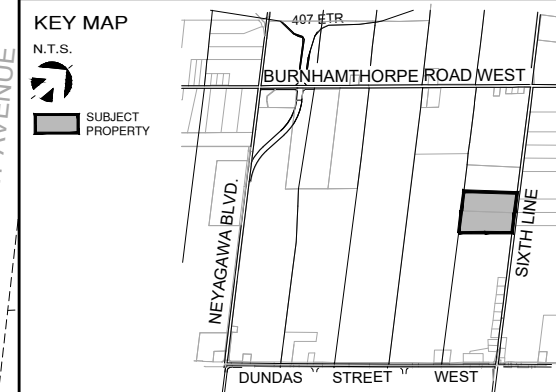


E:\West Morrison\Parking Plan\Apr 20\Argo West Morrison - Parking Plan - Apr 6 20 - se.dwg

PRELIMINARY ON-STREET PARKING ANALYSIS

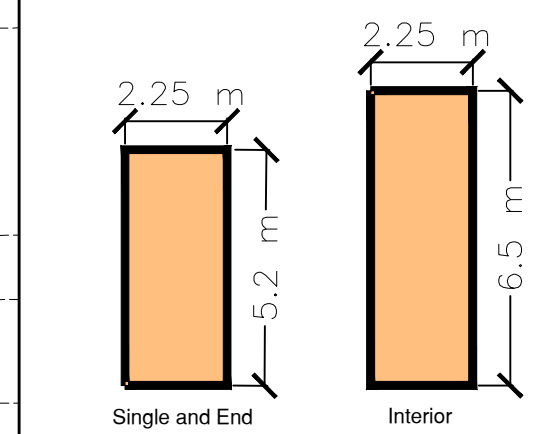
Argo (West Morrison Creek) Limited

PART OF LOT 16
CONCESSION 1, NORTH OF DUNDAS STREET
GEOGRAPHIC TOWNSHIP OF TRAFALGAR
NOW IN THE
TOWN OF OAKVILLE
REGIONAL MUNICIPALITY OF HALTON



- ± 87 On-street parking spaces
- ± 210 Residential units
- ± 0.41 Visitor parking space/ unit
- ± 53 Sixth Line on street parking spaces

TYPICAL ON-STREET PARKING SPACE*



* Subject to adjustment during detailed engineering design
** Per North Oakville Parking Strategy

ARGO
DEVELOPMENT CORP

SCALE 1:2000
April 6, 2020

KORSIAK Urban Planning

206-277 Lakeshore Road East
Oakville, Ontario L6J 1H9
T: 905-257-0227
info@korsiak.com