



Legend

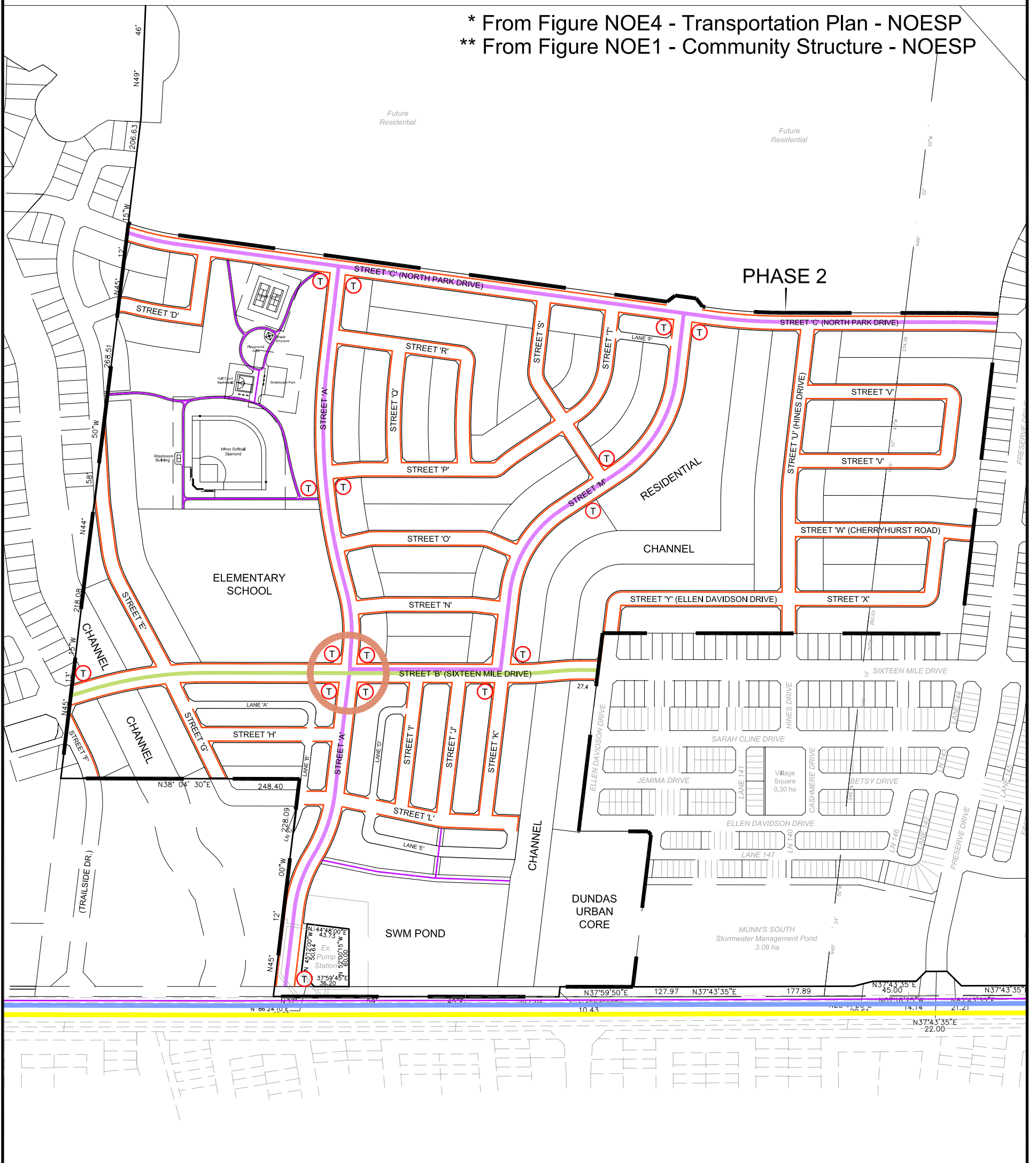


Sidewalks
Walkways
Busway Corridor*
Primary Transit Corridor Service*



Secondary Transit Corridor Service*
Community Service*
Potential Transit Stop Location
Neighbourhood 1 Activity Node**

* From Figure NOE4 - Transportation Plan - NOESP
** From Figure NOE1 - Community Structure - NOESP

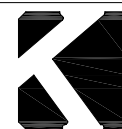


**PEDESTRIAN CIRCULATION/
TRANSIT FACILITY PLAN**

1:4000

January 16, 2014

Preserve\Pedestrian Ctr\Dec 13\Jan 16 14.dwg



KORSIAK & COMPANY
LAND USE PLANNERS
2400 Wycroft Road, Unit 6
Oakville, Ontario L6L 6M8
Tel 905 257 0227 Fax 905 257 5736
Info@korsiak.com

FIGURE 6

PEDESTRIAN CIRCULATION/TRANSIT FACILITIES PLAN