



# Legend

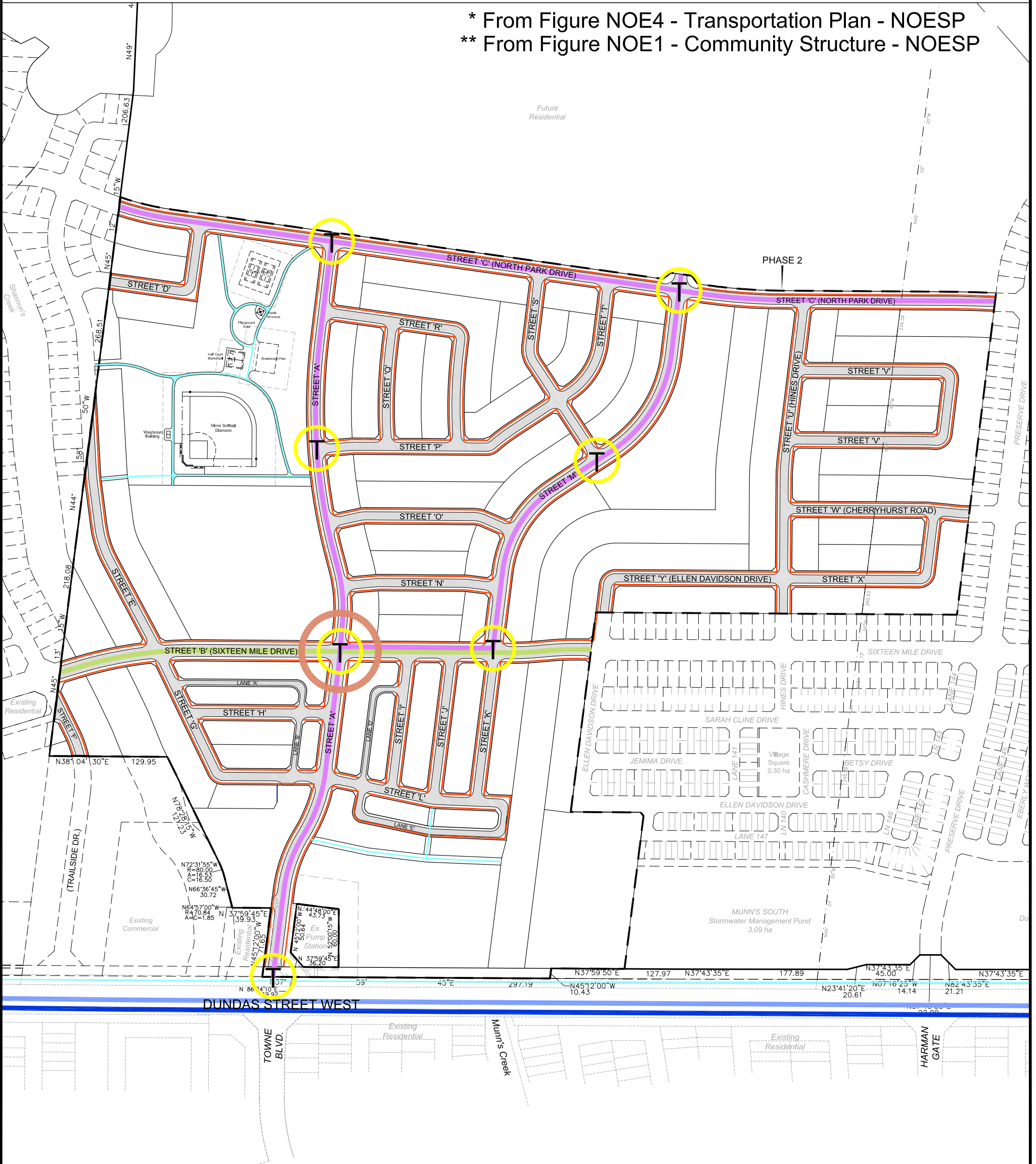


Sidewalks  
Walkways  
Busway Corridor\*  
Primary Transit Corridor Service\*



Secondary Transit Corridor Service\*  
Community Service\*  
Potential Transit Stop Location  
Neighbourhoods 1 & 2 Activity Node\*\*

\* From Figure NOE4 - Transportation Plan - NOESP  
\*\* From Figure NOE1 - Community Structure - NOESP




## PEDESTRIAN CIRCULATION/ TRANSIT FACILITY PLAN

NTS

February 20, 2014

Petgor\Pedestrian Circ\Feb 14\Feb 20 14.dwg



**KORSIAK & COMPANY**  
LAND USE PLANNERS

2400 Wyecroft Road, Unit 6  
Oakville, Ontario L6L 6M8  
Tel 905 257 0227 Fax 905 257 5736  
Info@korslak.com