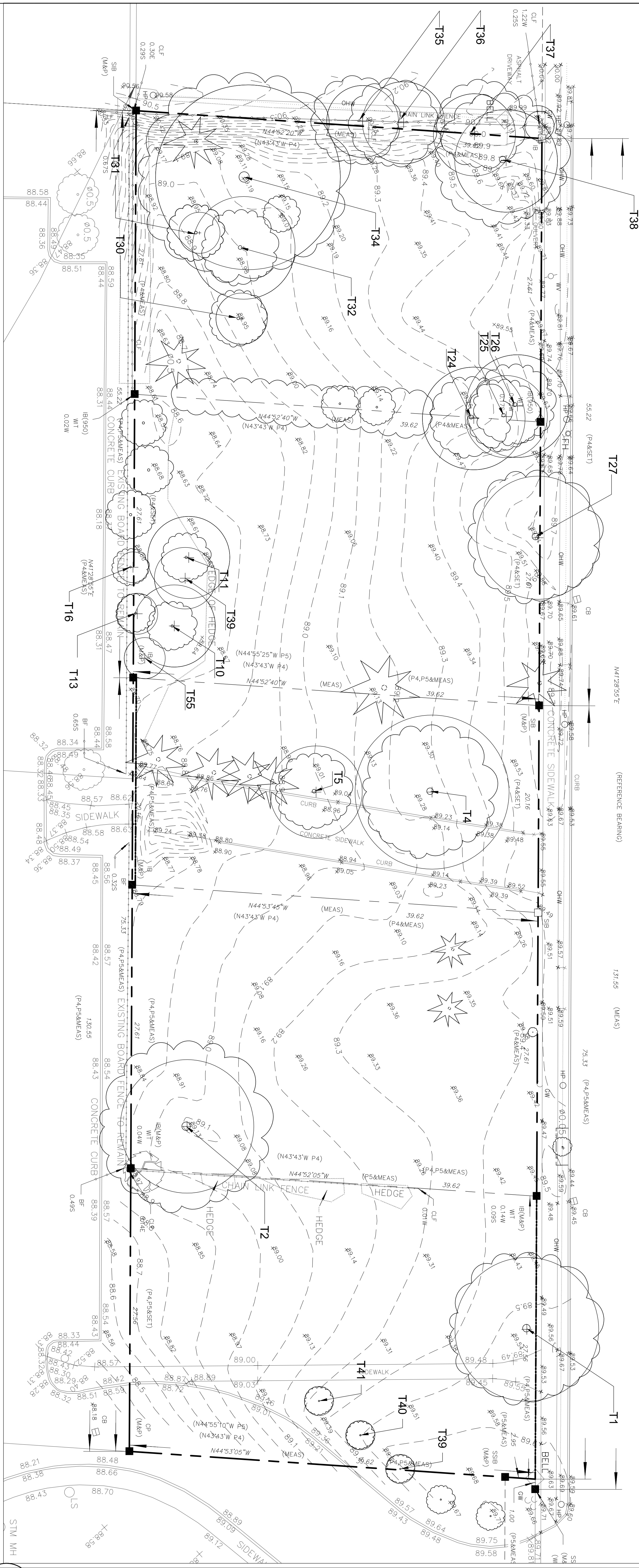


# REBECCA STREET

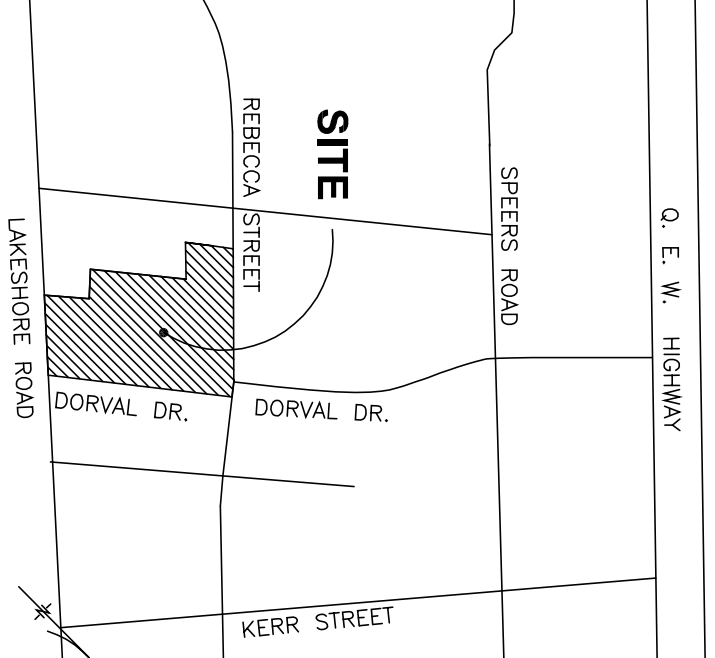
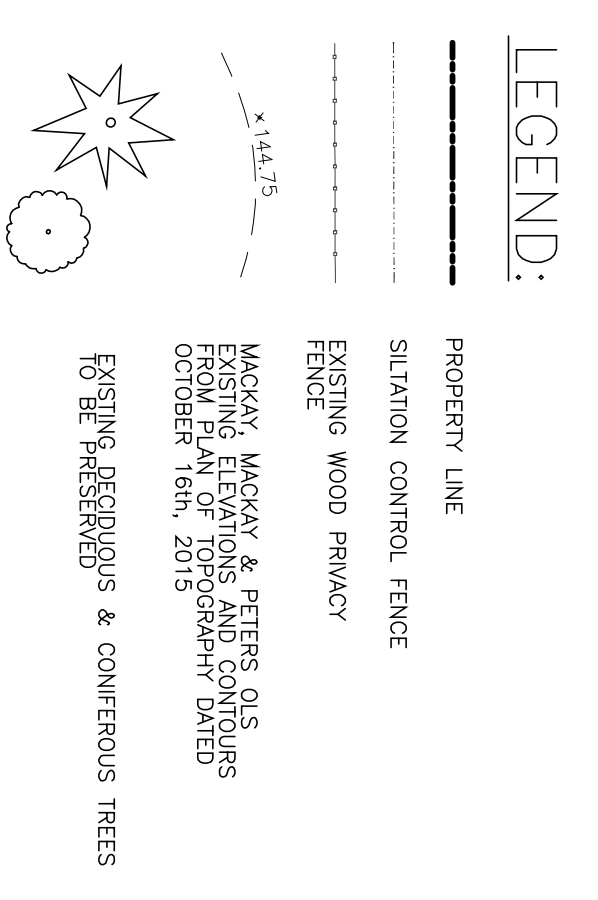
INSTRUMENT NO. TW23094



141°28'55"E (REFERENCE BEARING)

131.55 (MEAS)

75.33 (P4,P5&MEAS)



**PLAN OF SURVEY**  
 LOTS 4, 5, AND 6, AND 7  
 BLOCKS 'A' AND 'B'  
 REGISTERED PLAN 552  
 TOWN OF OKAVILLE  
 REGIONAL MUNICIPALITY OF HALTON  
 MASON, MACKAY & PETERS LIMITED - ONTARIO LAND SURVEYORS  
 © 2015, M.M.P. 1504-15

THIS INSTRUMENT IS A PLAN OF SURVEY FOR THE PURPOSES OF THE SURVEY ACT, R.S.O. 1990, CHAPTER S.5. IT IS NOT TO BE USED FOR ANY OTHER PURPOSES. THE SURVEYOR'S LIABILITY IS LIMITED TO THE WORK DONE BY HIMSELF OR HERSELF OR BY HIS OR HER EMPLOYEES OR AGENTS. THE SURVEYOR DOES NOT ASSUME ANY RESPONSIBILITY FOR ERRORS, OMISSIONS OR ACCIDENTS OF ANY KIND. THE SURVEYOR'S LIABILITY IS LIMITED TO THE WORK DONE BY HIMSELF OR HERSELF OR BY HIS OR HER EMPLOYEES OR AGENTS. THE SURVEYOR DOES NOT ASSUME ANY RESPONSIBILITY FOR ERRORS, OMISSIONS OR ACCIDENTS OF ANY KIND.

| DATE DESCRIPTION CHECKED BY | REVISIONS           |
|-----------------------------|---------------------|
| MAY 29 2017                 | ISSUED FOR REZONING |
|                             | 1. JMK              |

**NOTE:** Contractor is to check and verify all dimensions and conditions on the project, and is immediately report any discrepancies to the landscape architect before proceeding with the work.

**ASSOCIATION OF LANDSCAPE ARCHITECTS OF ONTARIO**  
 MASON, MACKAY & PETERS  
 ARCHITECTS

**Strategy 4**  
 Urban Design  
 Urban Transformation  
 Urban Engineering

2620 BIRCH CIRCLE, SUITE 100  
 SCARBOROUGH, ON L4V 6Z7  
 T: (905) 849-2544

**Project Name:**  
 ST. THOMAS OF AQUINAS  
 CATHOLIC SECONDARY SCHOOL

**Sheet Description:**  
 LANDSCAPE AND CANOPY  
 COVER PLAN

**Date:** MAY 2017  
**Job No.:** S4.1682  
**Scale:** 1:200  
**File No.:** 1882.PC-170520.DWG

**Drawn By:** ROLJK  
**Checked By:** DT