

INTEGRATION DATA		
OBSERVED REFERENCE POINTS (ORP's): UTM ZONE 17, NAD83 (CSRS) (1997.0). COORDINATES ARE TO AN URBAN ACCURACY PER SECTION 14(2) OF O.REG. 216/10		
POINT ID	NORTHING	EASTING
A	4XXXXXX.XXX	5XXXXX.XXX
B	4XXXXXX.XXX	5XXXXX.XXX
CAUTION: COORDINATES CANNOT, IN THEMSELVES, BE USED TO RE-ESTABLISH CORNERS OR BOUNDARIES SHOWN ON THIS PLAN.		

Bearing Reference :

BEARINGS ARE UTM GRID, DERIVED FROM OBSERVED REFERENCE POINTS A AND B, BY REAL TIME NETWORK (RTN) OBSERVATIONS, UTM ZONE 17, NAD83 (CSRS) (1997.0).
DISTANCES ON THIS PLAN ARE GROUND AND CAN BE CONVERTED TO GRID BY MULTIPLYING BY THE COMBINED SCALE FACTOR OF 0.999XXX.
FOR BEARING COMPARISONS, A ROTATION OF 0'0"0" X-CLOCKWISE WAS APPLIED TO BEARINGS ON PLAN XX.

"METRIC" DISTANCES SHOWN ON THIS PLAN ARE IN METRES AND CAN BE CONVERTED TO FEET BY DIVIDING BY 0.3048

I REQUIRE THIS PLAN TO BE DEPOSITED UNDER THE LAND TITLES ACT

PLAN 20R-
RECEIVED AND DEPOSITED

DATE

DATE

X
ONTARIO LAND SURVEYOR
FOR MACKAY MACKAY & PETERS LIMITED

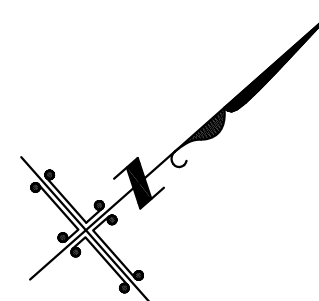
REPRESENTATIVE FOR LAND
REGISTRAR FOR THE LAND TITLES
DIVISION OF HALTON (No 20)

SCHEDULE

PART	PART OF LOT	PLAN	PIN
1	LOT 4	REGISTERED PLAN 552	24822-0004 (LT)
2	LOT 5		24822-0005 (LT)
3	BLOCK 'A'		24822-0006 (LT)
4	LOT 6		24822-0007 (LT)
5	LOT 7		24822-0008 (LT)

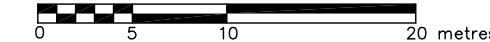
REBECCA STREET

INSTRUMENT No. TW23094
PIN 24823-0002

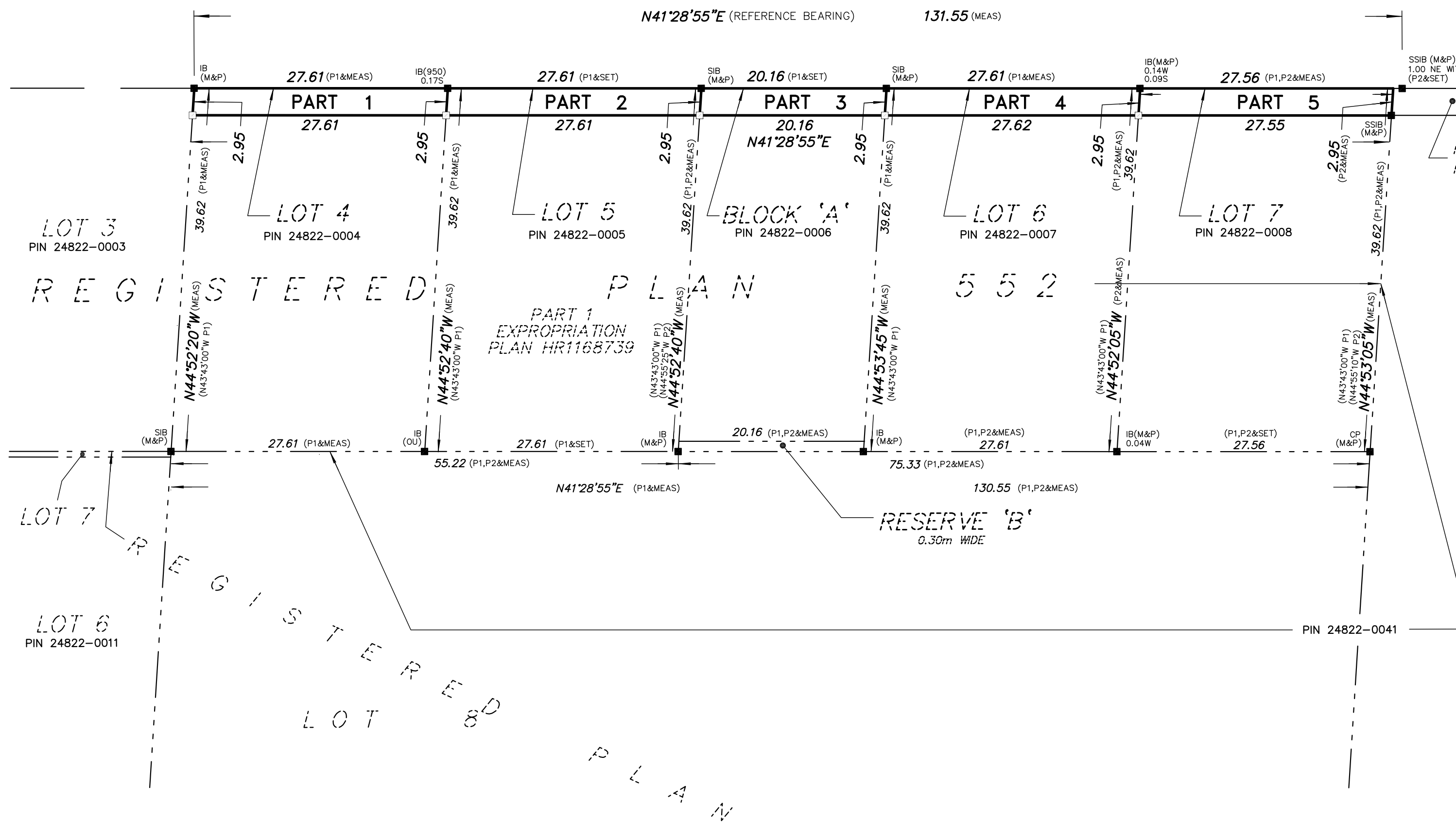


PLAN OF SURVEY OF
**PART OF LOTS 4, 5, 6 AND 7
AND PART OF BLOCK 'A'**
REGISTERED PLAN 552

BEING IN THE
TOWN OF OAKVILLE
REGIONAL MUNICIPALITY OF HALTON
SCALE 1 : 400



MackAY, MacKAY & PETERS LIMITED - 2017



Legend :

- DENOTES A SURVEY MONUMENT FOUND
- DENOTES A SURVEY MONUMENT PLANTED
- SIB DENOTES STANDARD IRON BAR
- SSIB DENOTES SHORT STANDARD IRON BAR
- IB DENOTES IRON BAR
- DENOTES ROUND
- WIT DENOTES WITNESS MONUMENT
- CC DENOTES CUT CROSS
- CP DENOTES CONCRETE PIN
- PIN DENOTES PROPERTY IDENTIFICATION NUMBER
- (OU) DENOTES ORIGIN UNKNOWN
- P1 DENOTES REGISTERED PLAN 552
- P2 DENOTES PLAN BY MACKAY MACKAY & PETERS LIMITED, DATED APRIL 5, 2012

Surveyor's Certificate :

- I CERTIFY THAT :
- THIS SURVEY AND PLAN ARE CORRECT AND IN ACCORDANCE WITH THE SURVEYS ACT, THE SURVEYORS ACT AND THE LAND TITLES ACT AND THE REGULATIONS MADE UNDER THEM.
 - THE SURVEY WAS COMPLETED ON THE XXXX DAY OF X, 2017.

X

DATE

X

ONTARIO LAND SURVEYOR
FOR MACKAY MACKAY & PETERS LIMITED

CAD FILE: E:\(20) HALTON\REGISTERED PLANS\RP0552\LOT 4-7\17-103\17-103-R.DWG

**MACKAY
& PETERS
LIMITED**
Established 1906

ONTARIO LAND SURVEYORS
3380 SOUTH SERVICE ROAD
BURLINGTON, ONTARIO L7N 3J5
PHONE: (905) 639-1375
FAX: (905) 333-9544
e-mail: halton@mmplimited.com
Records of Sewell & Sewell
and Yates & Yates LTD.

DRAWN BY:	R.D.
PARTY CHIEF:	X
CHECKED BY:	X
PROJECT NO.:	17-103-R