




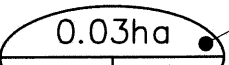
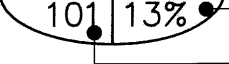



LEGEND:

-  LIMIT OF PROPERTY
-  STORM DRAINAGE BOUNDARY
-  EXISTING STORM SEWER/MANHOLE
-  EXISTING CONTOUR
-  MAJOR SYSTEM - OVERLAND FLOW
-  DRAINAGE AREA (HECTARES)
-  PERCENT (%) IMPERVIOUS
-  CATCHMENT ID

scs consulting group ltd 30 CENTURIAN DRIVE, SUITE 100
 MARKHAM, ONTARIO L3R 8B8
 TEL: (905) 475-1900
 FAX: (905) 475-8335

3171 LAKESHORE ROAD WEST, OAKVILLE
EXISTING STORM DRAINAGE PLAN

DESIGNED BY: N.D.M.	CHECKED BY: S.M.S.
SCALE: 1:750	DATE: JULY 2019
PROJECT No: 1930	FIGURE No: 2.1