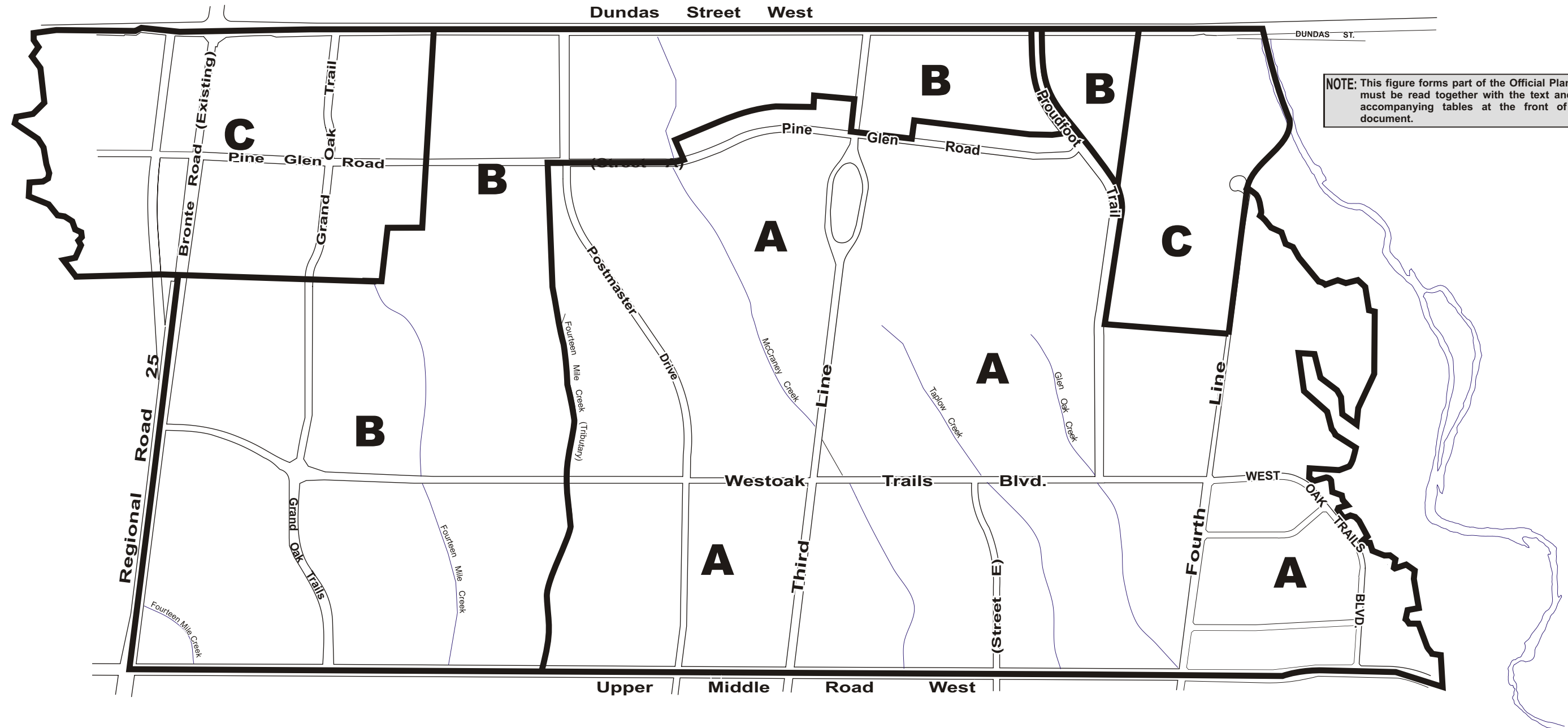


NOTE: This figure forms part of the Official Plan and must be read together with the text and the accompanying tables at the front of this document.



Legend:





-  Phase Boundaries
-  Phase 2A
-  Phase 2B
-  Phase 2C

FIGURE D1
PHASE 2 SUB-PHASING
WEST OF 16 MILE CREEK

Town of Oakville
Official Plan
Planning Services Department
Technical Services Business Unit



September 2006