







NOTE: This figure forms part of the Official Plan and must be read together with the text and the accompanying tables at the front of this document.

FIGURE EMP. C LAND USE BURLOAK EMPLOYMENT DISTRICT

Town of Oakville
Official Plan
Planning Services Department
Technical Services Business Unit
September 2006



Legend:

- | | | | |
|---|---------------------|---|------------------------|
|  | Employment |  | Parkland |
|  | Arterial Commercial |  | Greenway Link / Buffer |
|  | Natural Area |  | District Boundary |

