





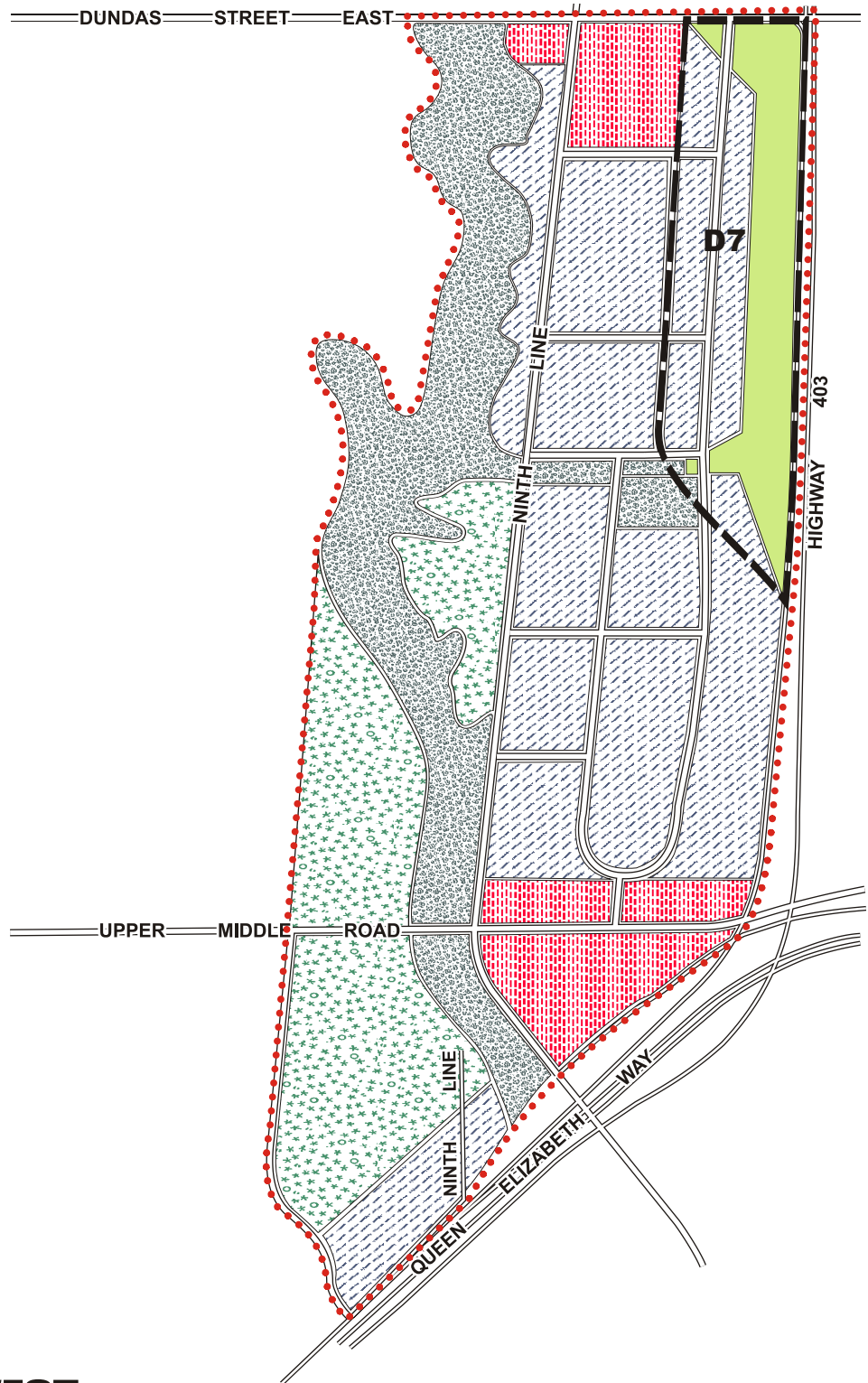


Legend:

-  ARTERIAL COMMERCIAL
-  Employment
-  NATURAL AREA
-  PARKWAY BELT
-  PRIVATE OPEN SPACE
-  DISTRICT BOUNDARY



**FIGURE EMP. E
LAND USE
WINSTON PARK WEST
EMPLOYMENT DISTRICT**

**Town of Oakville
Official Plan**

**Planning Services Department
Technical Services Business Unit**

September 2006



SCALE IN METRES

NOTE: This figure forms part of the Official Plan and must be read together with the text and the accompanying tables at the front of this document.