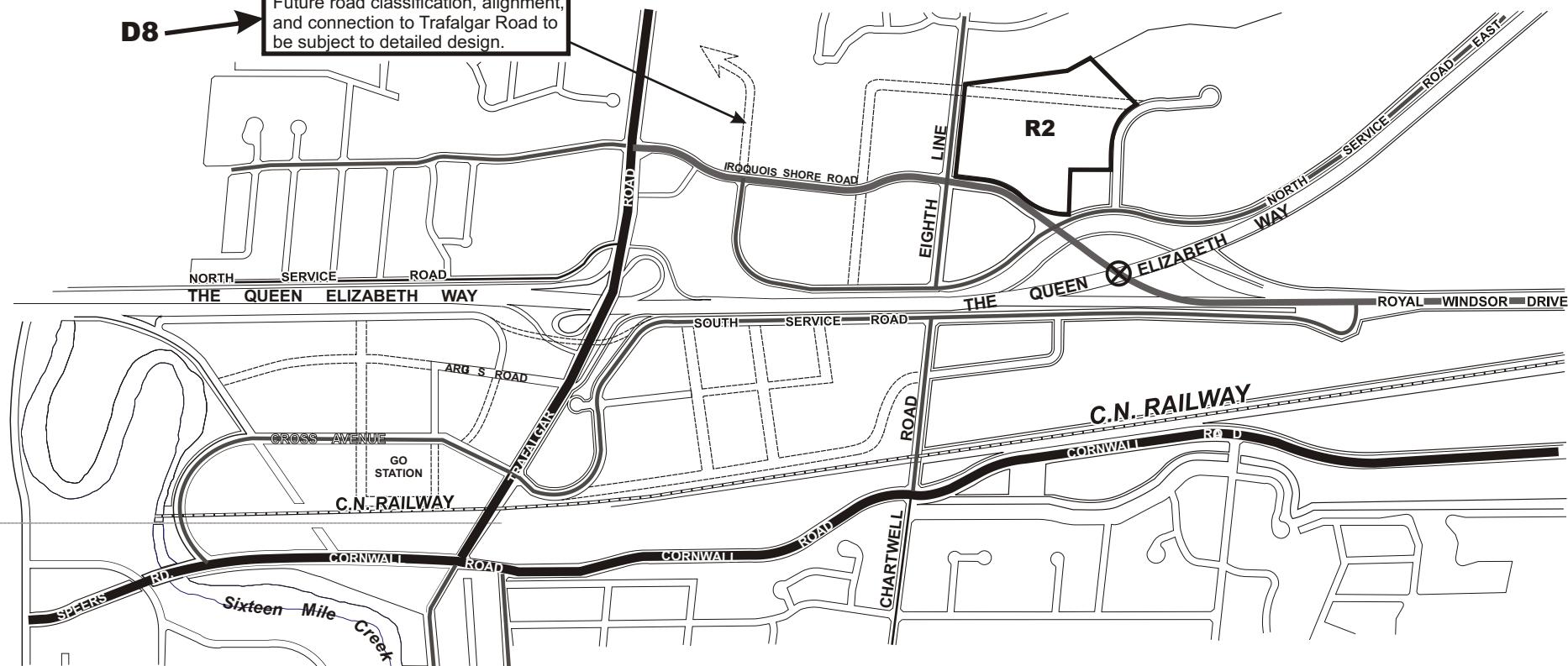









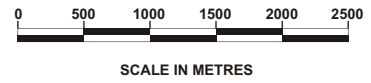
D8 → Future road classification, alignment, and connection to Trafalgar Road to be subject to detailed design.



Legend:

-  REGIONAL PRIMARY ARTERIAL
-  MAJOR ARTERIAL
-  MINOR ARTERIAL
-  COLLECTOR
-  LOCAL
-  POTENTIAL NEW LOCAL ROADS
-  PARTIAL INTERCHANGE

NOTE: This figure forms part of the Official Plan and must be read together with the text and the accompanying tables at the front of this document.



**FIGURE EMP. F2
TRANSPORTATION NETWORK**
(and associated Transportation Network for lands immediately to the east of the Midtown Core within the QEW East Industrial District)

**MIDTOWN CORE
EMPLOYMENT DISTRICT**

**Town of Oakville
Official Plan**
**Planning Services Department
Technical Services Business Unit**
September 2006

