






Legend:

-  Phase 2A
-  Phase 2B
-  Phase 2C
-  Unphased development which may be subject to other controls
-  Phasing Boundary

NOTE: This figure forms part of the Official Plan and must be read together with the text and the accompanying tables at the front of this document.

**FIGURE P2
PHASING
UPTOWN CORE**

**Town of Oakville
Official Plan**

**Planning Services Department
Technical Services Business Unit**

September 2006



SCALE IN METRES

