









- | | | | |
|---|---------------------|---|-------------------|
|  | Employment |  | Grade Separation |
|  | Arterial Commercial |  | District Boundary |
|  | Walk/Cycle Ways | | |
|  | Buffer Strip | | |
|  | Natural Area | | |
|  | Parkway Belt West | | |

NOTE: This figure forms part of the Official Plan and must be read together with the text and the accompanying tables at the front of this document.

**FIGURE EMP. B
LAND USE
Q.E.W. WEST
Employment District
Town of Oakville
Official Plan**

**Planning Services Department
Corporate Drafting & Design Office
March 2002**



**FOURTH LINE
CLASS ENVIRONMENTAL ASSESSMENT**

FIGURE 3.2.1 - LAND USE Q.E.W. WEST EMPLOYMENT DISTRICT