




Legend

-  Sidewalks
-  Walkways
-  Bicycle Lane**
-  Signed Bike Route**
-  Major Trail System**

-  Secondary Transit Corridor Service*
-  Community Service*
-  Potential Transit Stop Location

* From Figure NOE4 - Transportation Plan - NOESP
 ** From Figure 1 - North Oakville Trails Plan

Argo West Morrison Creek

PEDESTRIAN CIRCULATION / TRANSIT FACILITY PLAN

SCALE 1:2000

February 9, 2022

S:\Korsiak & Company\ARGO\West Morrison\Pedestrian Circulation\2022-02\Argo West Morrison - Pedestrian Circulation - Feb 8 22_ec.dwg



206-277 Lakeshore Road East
 Oakville, Ontario L6J 1H9
 T: 905-257-0227
 info@korsiak.com