









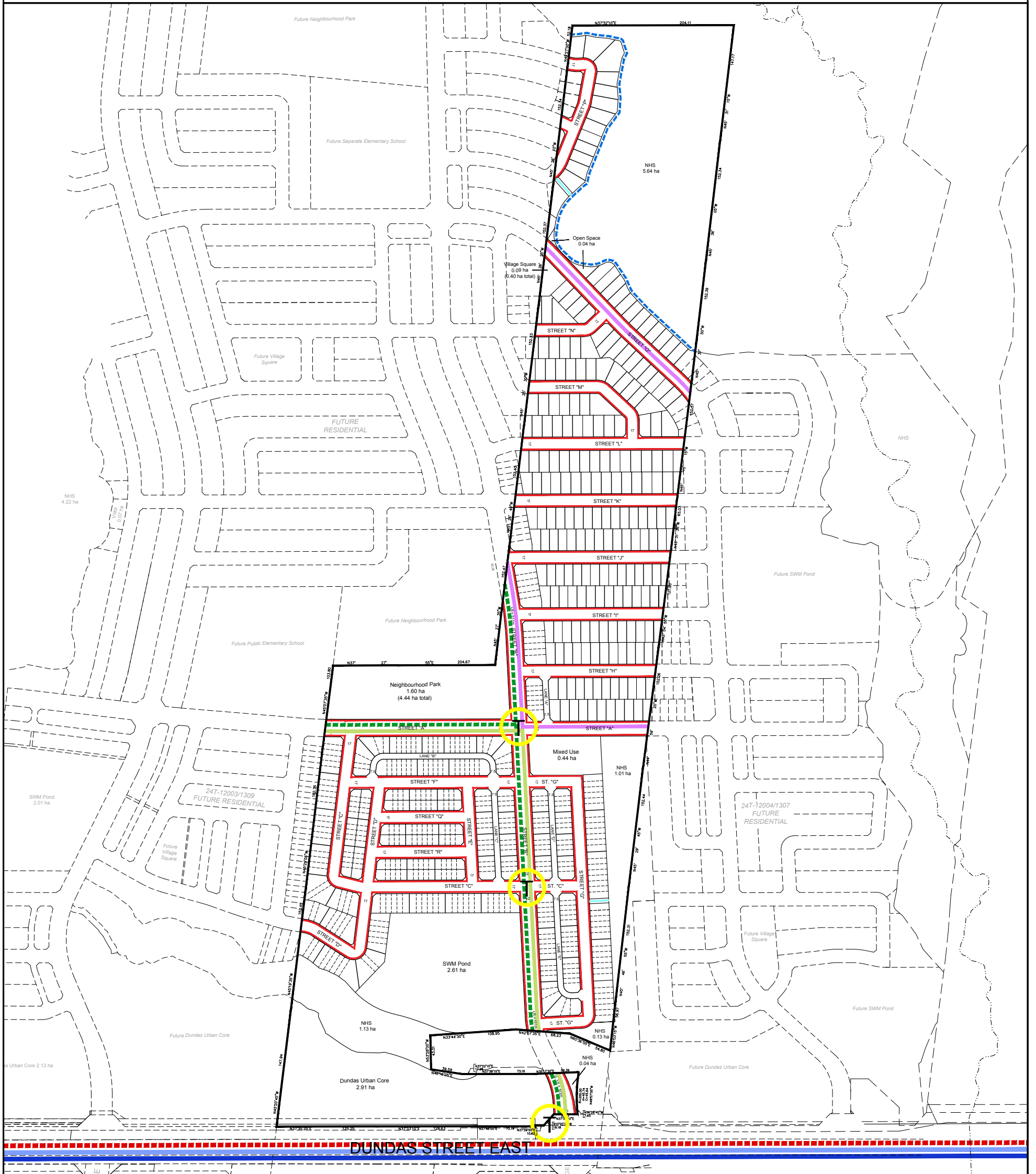


Legend

-  Sidewalk
-  Walkway
-  Major Trail System**
-  Regional Bicycle Facility**
-  Signed Bike Route**
-  Busway Corridor*
-  Primary Transit Corridor Service*
-  Community Service*
-  Secondary Transit Corridor Service*
-  Potential Transit Stop Location

* From Figure NOE4 - Transportation Plan - NOESP

** From Figure 1 - North Oakville Trails Plan



Argo - Joshua Creek

PEDESTRIAN CIRCULATION / TRANSIT FACILITY PLAN

NTS
February 23, 2021

S:\Korsiak & Company\ARGO\Josh Creek\Pedestrian Circulation\Feb 21\Argo Josh Creek Pedestrian Plan_Feb 23 21_kc.dwg



206-277 Lakeshore Road East
Oakville, Ontario L6J 1H9
T: 905-257-0227
info@korsiak.com

