




ROSEVILLE PROPERTIES INC.

ROBINSON STREET
OAKVILLE, ONTARIO
MARCH 08, 2022
2001

3D FRONT VIEW - ROBINSON ST.
SCALE : NTS.




RICHARD WENGLE
ARCHITECT INC.



ROSEVILLE PROPERTIES INC.

ROBINSON STREET
OAKVILLE, ONTARIO
MARCH 08, 2022
2001

 3D REAR VIEW
SCALE : NTS.




RICHARD WENGLE
ARCHITECT INC.



ROSEVILLE PROPERTIES INC.

ROBINSON STREET
OAKVILLE, ONTARIO
MARCH 08, 2022
2001

3D REAR VIEW - NAVY ST.
SCALE : NTS.



RICHARD WENGLER
ARCHITECT INC.



ROSEVILLE PROPERTIES INC.

ROBINSON STREET
OAKVILLE, ONTARIO
MARCH 08, 2022
2001

3D REAR VIEW - WATER ST.
SCALE : NTS.




RICHARD WENGLE
ARCHITECT INC.



ROSEVILLE PROPERTIES INC.

ROBINSON STREET
OAKVILLE, ONTARIO
MARCH 08, 2022
2001

 3D VIEW - WATER ST. (END UNIT)
SCALE : NTS.




RICHARD WENGLE
ARCHITECT INC.



ROSEVILLE PROPERTIES INC.

ROBINSON STREET
OAKVILLE, ONTARIO
MARCH 08, 2022
2001

3D VIEW - NAVY ST. (END UNIT)
SCALE : NTS.



RICHARD WENGLE
ARCHITECT INC.



3D PERSPECTIVE VIEW FROM NAVY ST.
& MASSING OF ADJACENT HERITAGE BUILDING