

2365-2377 Lakeshore Rd W Shadow Study

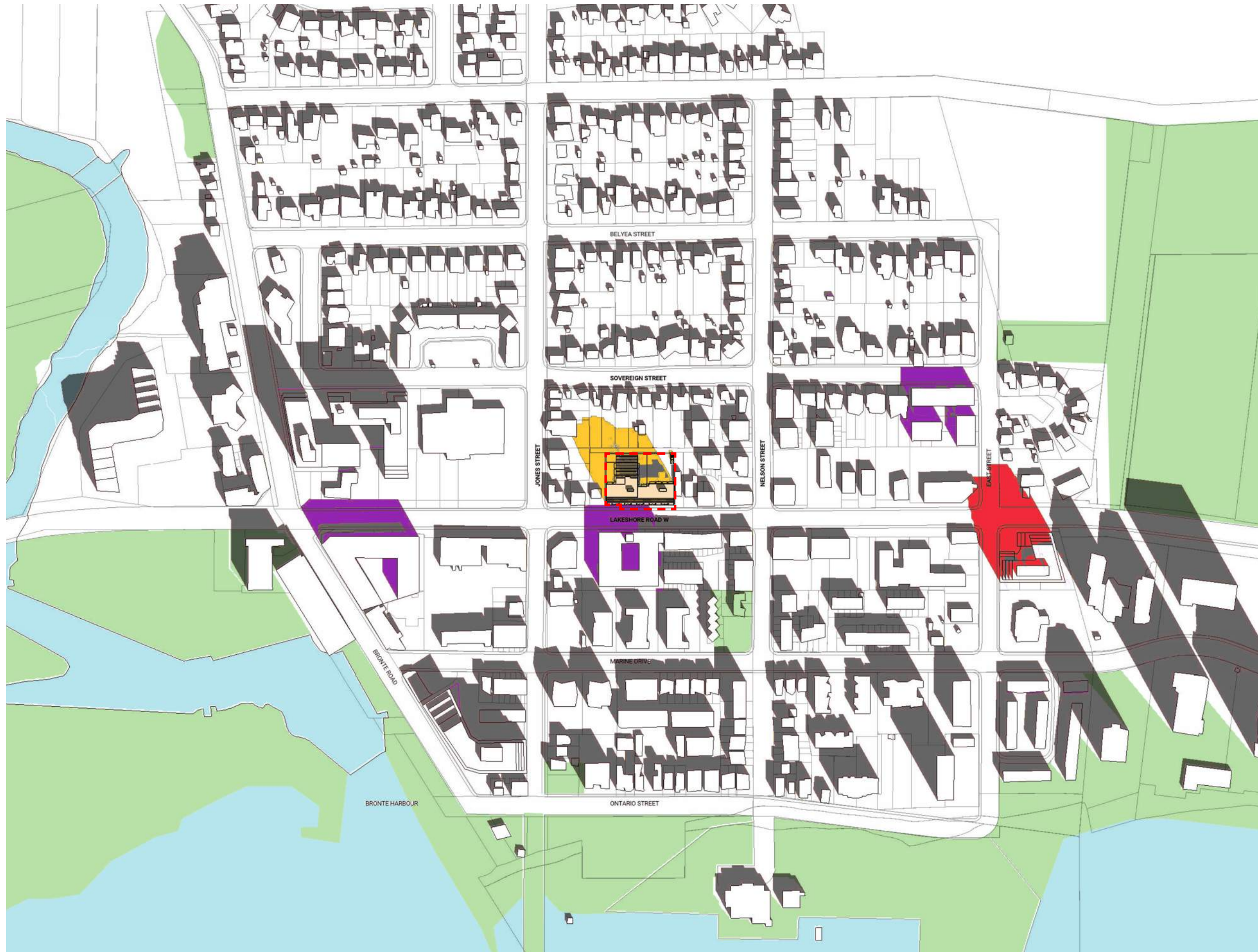
31 March 2022



- Property Line
- Water
- Parks
- Existing Shadow
- Proposed Shadow
- Neighbouring Proposed Shadows
- Neighbouring Approved Shadows
- Proposed Development

APRIL 21 / 7:56 AM

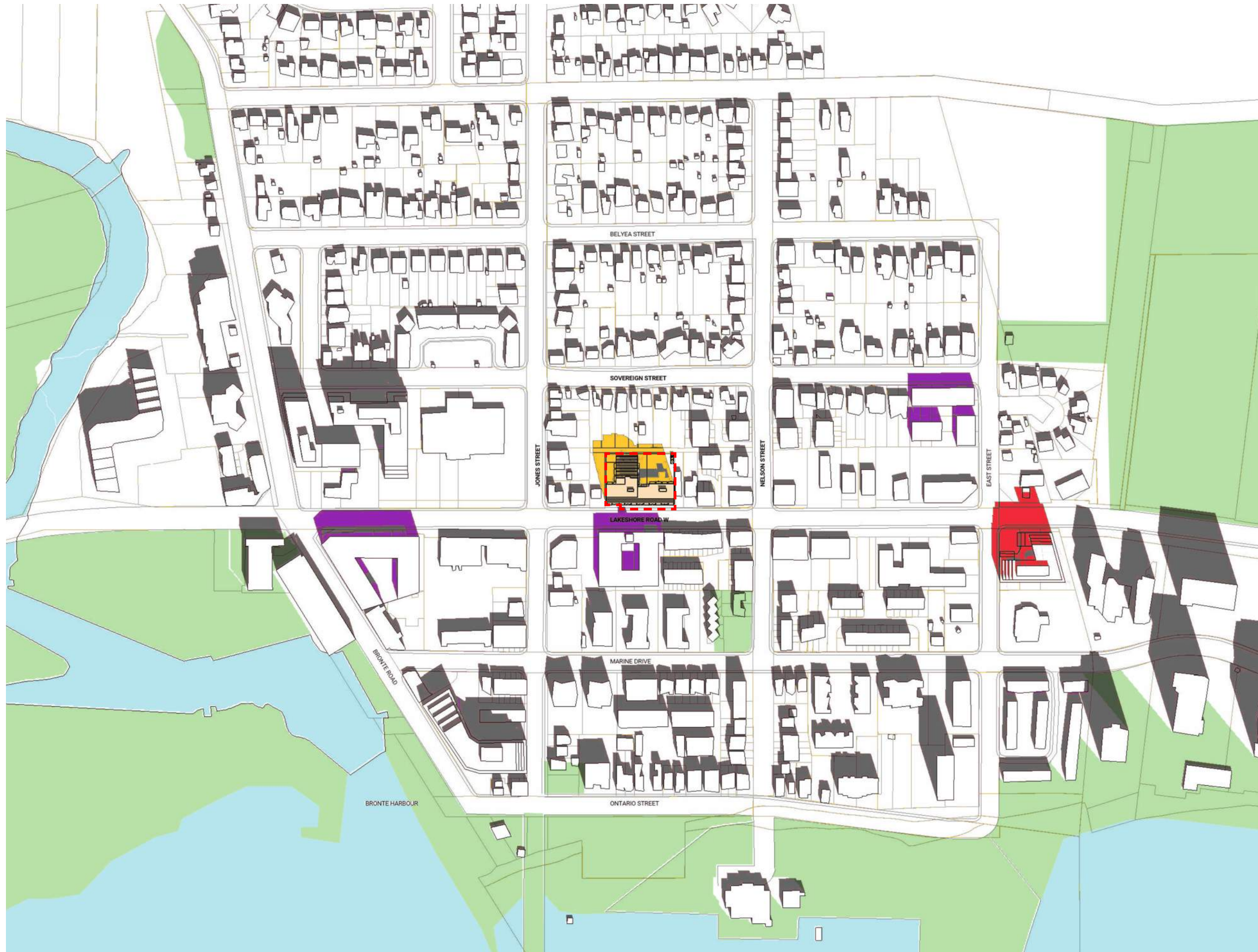
Scale: 1:4000



- Property Line
- Water
- Parks
- Existing Shadow
- Proposed Shadow
- Neighbouring Proposed Shadows
- Neighbouring Approved Shadows
- Proposed Development

APRIL 21 / 8:56 AM

Scale: 1:4000



- Property Line
- Water
- Parks
- Existing Shadow
- Proposed Shadow
- Neighbouring Proposed Shadows
- Neighbouring Approved Shadows
- Proposed Development

APRIL 21 / 9:56 AM

Scale: 1:4000



- Property Line
- Water
- Parks
- Existing Shadow
- Proposed Shadow
- Neighbouring Proposed Shadows
- Neighbouring Approved Shadows
- Proposed Development

APRIL 21 / 10:56 AM



Scale: 1:4000



- Property Line
- Water
- Parks
- Existing Shadow
- Proposed Shadow
- Neighbouring Proposed Shadows
- Neighbouring Approved Shadows
- Proposed Development

APRIL 21 / 11:56 AM



Scale: 1:4000



- Property Line
- Water
- Parks
- Existing Shadow
- Proposed Shadow
- Neighbouring Proposed Shadows
- Neighbouring Approved Shadows
- Proposed Development

APRIL 21 / 12:56 PM



Scale: 1:4000



- Property Line
- Water
- Parks
- Existing Shadow
- Proposed Shadow
- Neighbouring Proposed Shadows
- Neighbouring Approved Shadows
- Proposed Development

APRIL 21 / 1:56 PM



Scale: 1:4000



- Property Line
- Water
- Parks
- Existing Shadow
- Proposed Shadow
- Neighbouring Proposed Shadows
- Neighbouring Approved Shadows
- Proposed Development

APRIL 21 / 2:56 PM

Scale: 1:4000



- Property Line
- Water
- Parks
- Existing Shadow
- Proposed Shadow
- Neighbouring Proposed Shadows
- Neighbouring Approved Shadows
- Proposed Development

APRIL 21 / 3:56 PM

Scale: 1:4000



- Property Line
- Water
- Parks
- Existing Shadow
- Proposed Shadow
- Neighbouring Proposed Shadows
- Neighbouring Approved Shadows
- Proposed Development

APRIL 21 / 4:56 PM

Scale: 1:4000



- Property Line
- Water
- Parks
- Existing Shadow
- Proposed Shadow
- Neighbouring Proposed Shadows
- Neighbouring Approved Shadows
- Proposed Development

APRIL 21 / 5:56 PM

Scale: 1:4000



- Property Line
- Water
- Parks
- Existing Shadow
- Proposed Shadow
- Neighbouring Proposed Shadows
- Neighbouring Approved Shadows
- Proposed Development

APRIL 21 / 6:39 PM

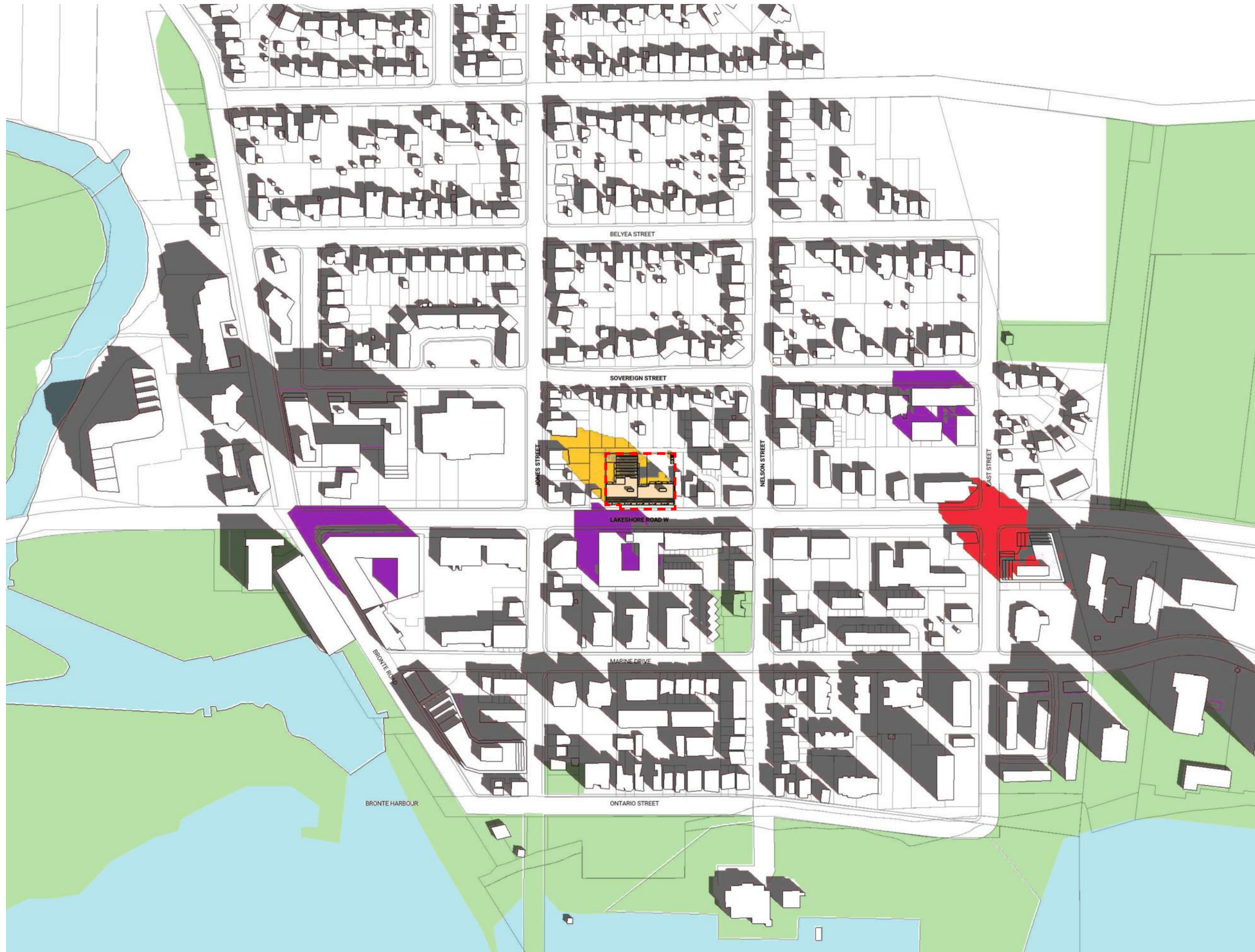
Scale: 1:4000



- Property Line
- Water
- Parks
- Existing Shadow
- Proposed Shadow
- Neighbouring Proposed Shadows
- Neighbouring Approved Shadows
- Proposed Development

JUNE 21 / 7:08 AM

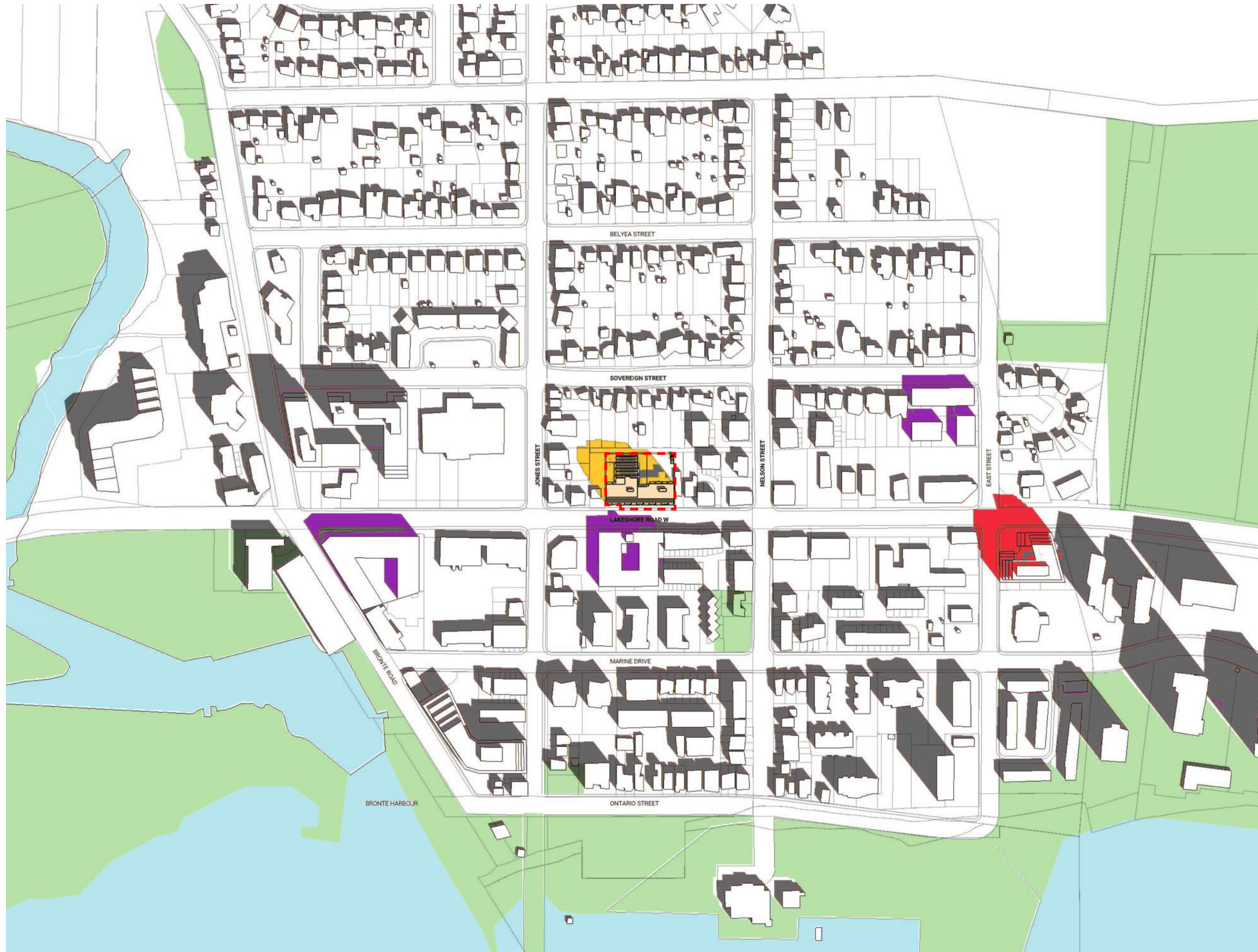
Scale: 1:4000



- Property Line
- Water
- Parks
- Existing Shadow
- Proposed Shadow
- Neighbouring Proposed Shadows
- Neighbouring Approved Shadows
- Proposed Development

JUNE 21 / 8:08 AM

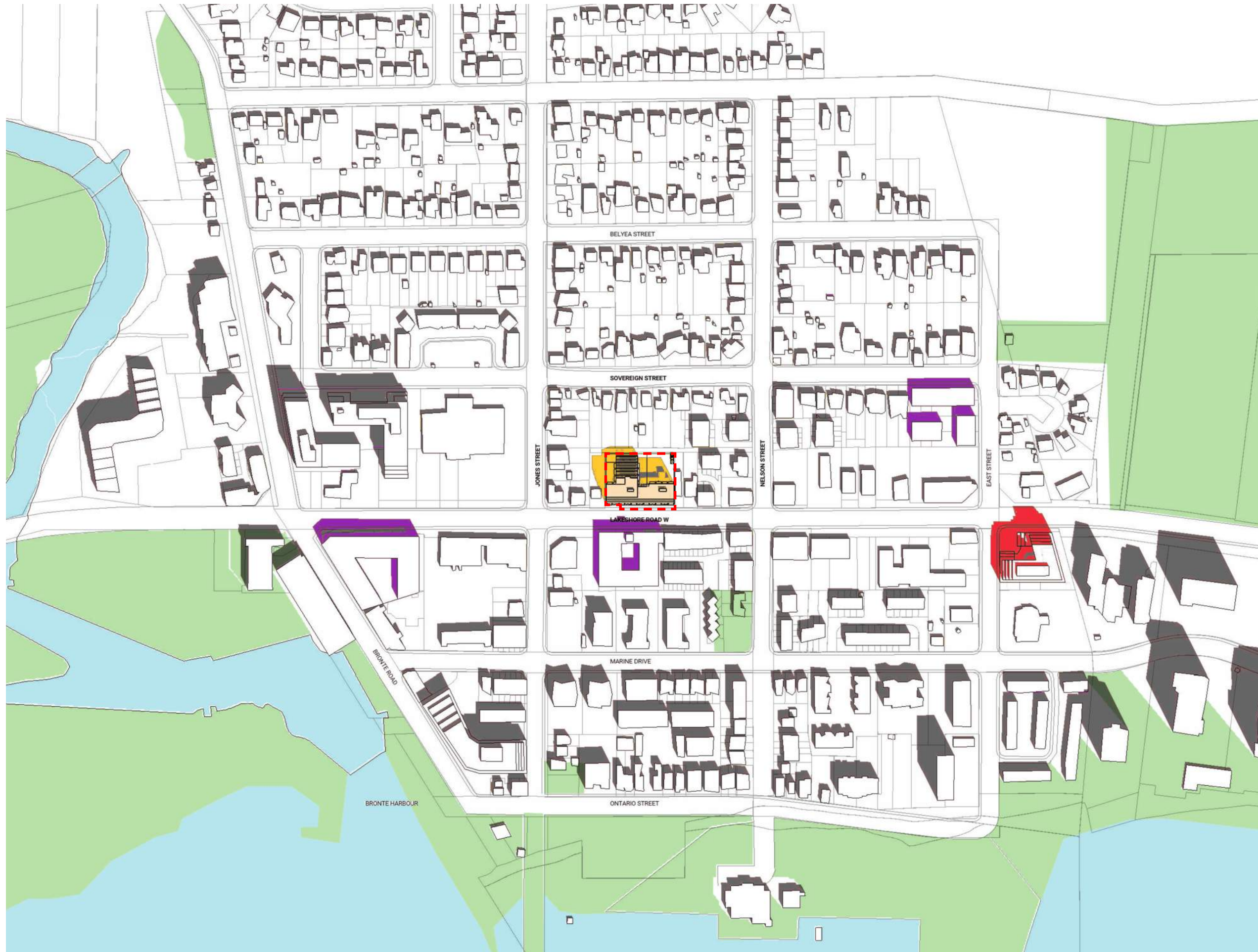
Scale: 1:4000



- Property Line
- Water
- Parks
- Existing Shadow
- Proposed Shadow
- Neighbouring Proposed Shadows
- Neighbouring Approved Shadows
- Proposed Development

JUNE 21 / 9:08 AM

Scale: 1:4000



- Property Line
- Water
- Parks
- Existing Shadow
- Proposed Shadow
- Neighbouring Proposed Shadows
- Neighbouring Approved Shadows
- Proposed Development

JUNE 21 / 10:08 AM

Scale: 1:4000





- Property Line
- Water
- Parks
- Existing Shadow
- Proposed Shadow
- Neighbouring Proposed Shadows
- Neighbouring Approved Shadows
- Proposed Development

JUNE 21 / 11:08 AM



Scale: 1:4000

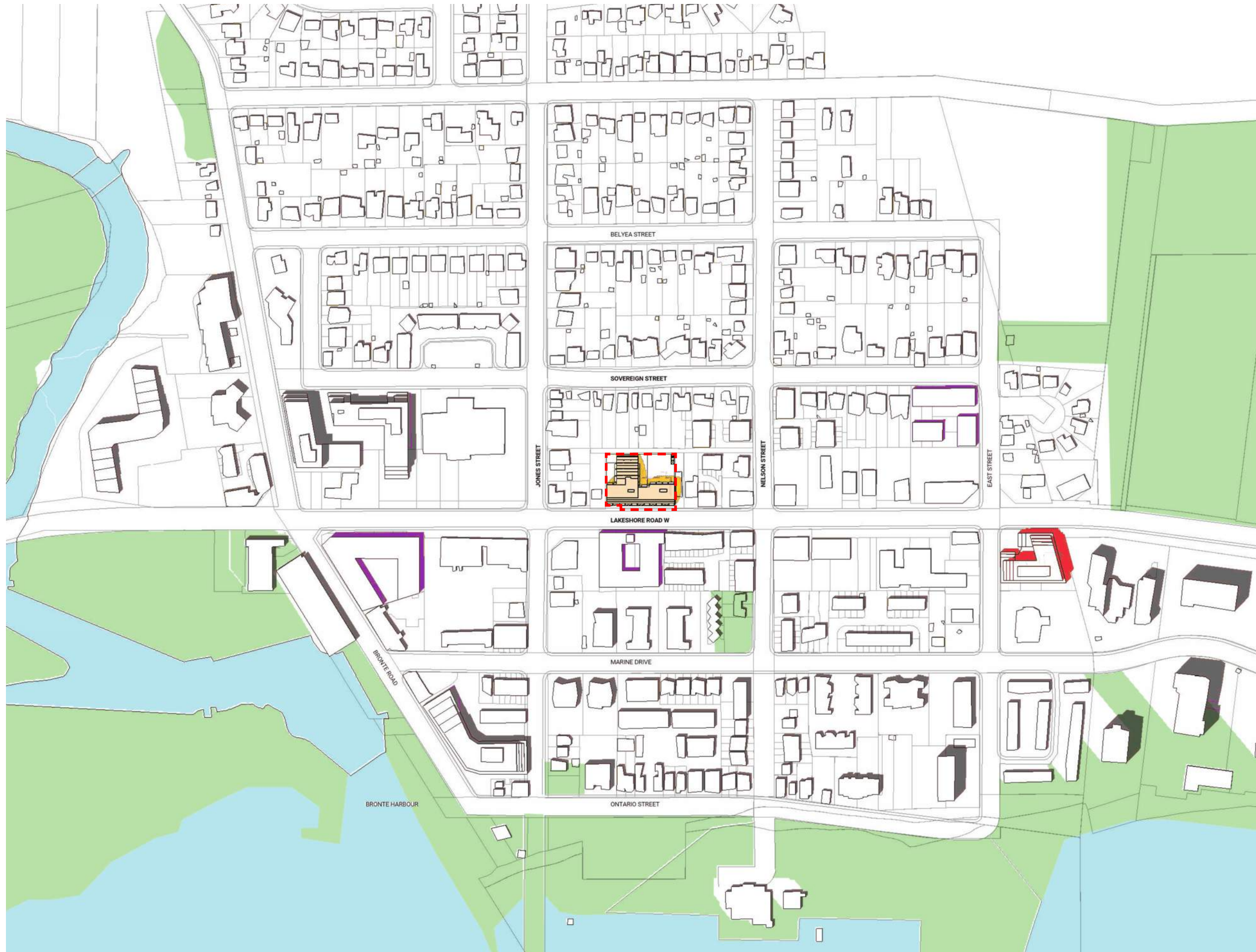


- Property Line
- Water
- Parks
- Existing Shadow
- Proposed Shadow
- Neighbouring Proposed Shadows
- Neighbouring Approved Shadows
- Proposed Development

JUNE 21 / 12:08 PM



Scale: 1:4000

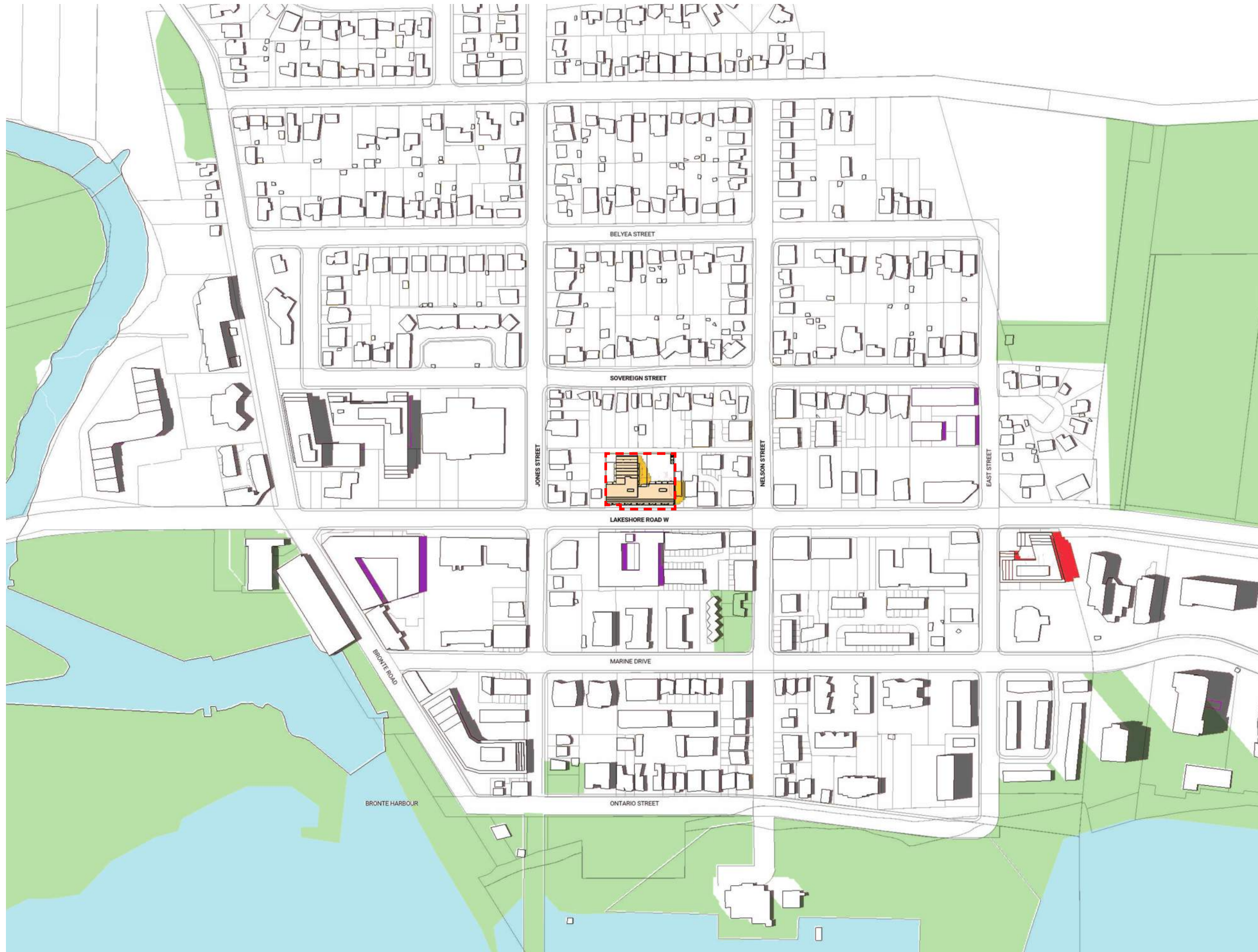


- Property Line
- Water
- Parks
- Existing Shadow
- Proposed Shadow
- Neighbouring Proposed Shadows
- Neighbouring Approved Shadows
- Proposed Development

JUNE 21 / 1:08 PM



Scale: 1:4000

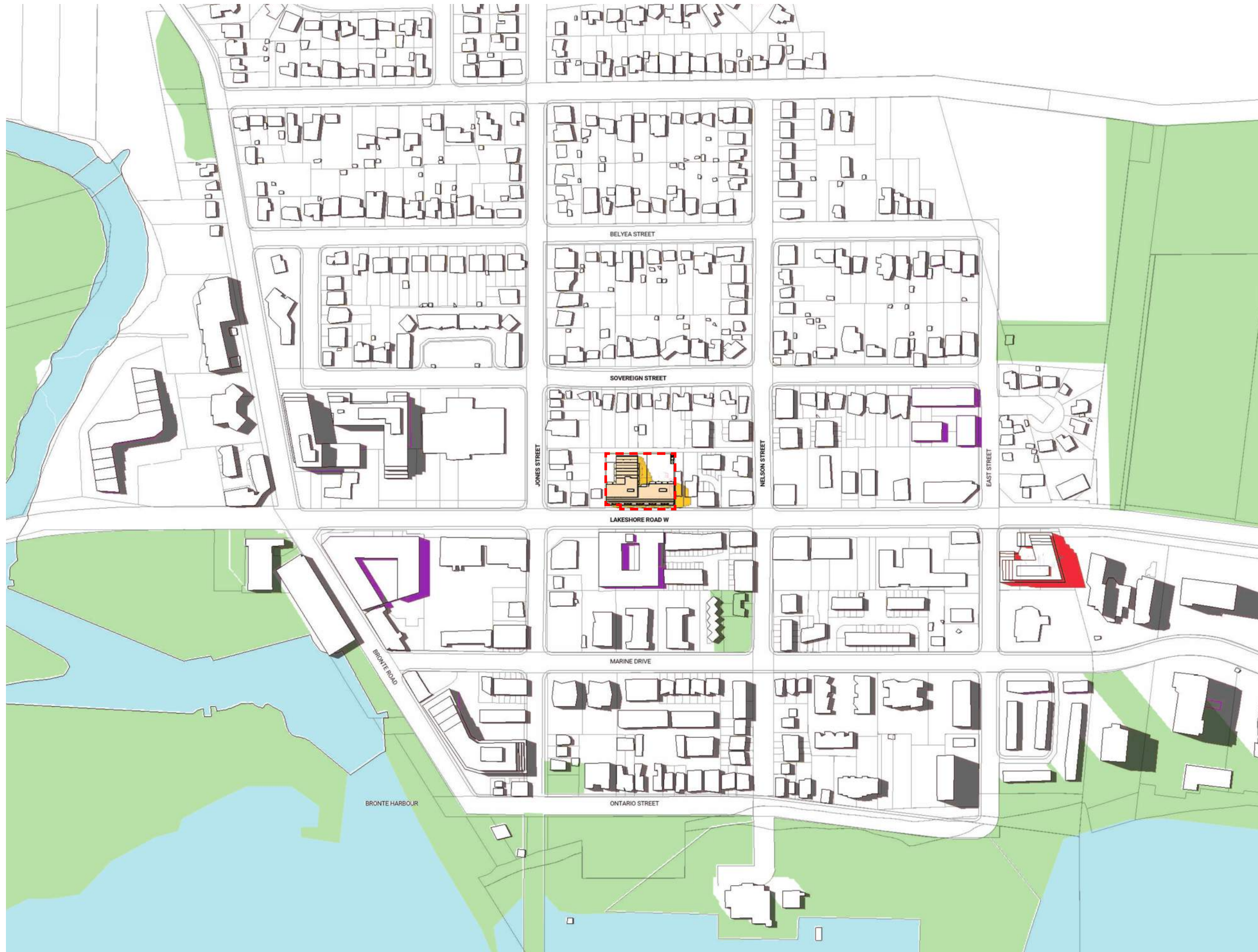


- Property Line
- Water
- Parks
- Existing Shadow
- Proposed Shadow
- Neighbouring Proposed Shadows
- Neighbouring Approved Shadows
- Proposed Development

JUNE 21 / 2:08 PM



Scale: 1:4000



- Property Line
- Water
- Parks
- Existing Shadow
- Proposed Shadow
- Neighbouring Proposed Shadows
- Neighbouring Approved Shadows
- Proposed Development

JUNE 21 / 3:08 PM



Scale: 1:4000



- Property Line
- Water
- Parks
- Existing Shadow
- Proposed Shadow
- Neighbouring Proposed Shadows
- Neighbouring Approved Shadows
- Proposed Development

JUNE 21 / 4:08 PM



Scale: 1:4000



- Property Line
- Water
- Parks
- Existing Shadow
- Proposed Shadow
- Neighbouring Proposed Shadows
- Neighbouring Approved Shadows
- Proposed Development

JUNE 21 / 5:08 PM

Scale: 1:4000



- Property Line
- Water
- Parks
- Existing Shadow
- Proposed Shadow
- Neighbouring Proposed Shadows
- Neighbouring Approved Shadows
- Proposed Development

JUNE 21 / 6:08 PM

Scale: 1:4000





- Property Line
- Water
- Parks
- Existing Shadow
- Proposed Shadow
- Neighbouring Proposed Shadows
- Neighbouring Approved Shadows
- Proposed Development

JUNE 21 / 7:08 PM

Scale: 1:4000





- Property Line
- Water
- Parks
- Existing Shadow
- Proposed Shadow
- Neighbouring Proposed Shadows
- Neighbouring Approved Shadows
- Proposed Development

JUNE 21 / 7:33 PM

Scale: 1:4000





- Property Line
- Water
- Parks
- Existing Shadow
- Proposed Shadow
- Neighbouring Proposed Shadows
- Neighbouring Approved Shadows
- Proposed Development

SEPTEMBER 21 / 8:35 AM



Scale: 1:4000



- Property Line
- Water
- Parks
- Existing Shadow
- Proposed Shadow
- Neighbouring Proposed Shadows
- Neighbouring Approved Shadows
- Proposed Development

SEPTEMBER 21 / 9:35 AM



Scale: 1:4000



- Property Line
- Water
- Parks
- Existing Shadow
- Proposed Shadow
- Neighbouring Proposed Shadows
- Neighbouring Approved Shadows
- Proposed Development

SEPTEMBER 21 / 10:35 AM



Scale: 1:4000



- Property Line
- Water
- Parks
- Existing Shadow
- Proposed Shadow
- Neighbouring Proposed Shadows
- Neighbouring Approved Shadows
- Proposed Development

SEPTEMBER 21 / 11:35 AM



Scale: 1:4000



- Property Line
- Water
- Parks
- Existing Shadow
- Proposed Shadow
- Neighbouring Proposed Shadows
- Neighbouring Approved Shadows
- Proposed Development

SEPTEMBER 21 / 12:35 PM



Scale: 1:4000



- Property Line
- Water
- Parks
- Existing Shadow
- Proposed Shadow
- Neighbouring Proposed Shadows
- Neighbouring Approved Shadows
- Proposed Development

SEPTEMBER 21 / 1:35 PM



Scale: 1:4000



- Property Line
- Water
- Parks
- Existing Shadow
- Proposed Shadow
- Neighbouring Proposed Shadows
- Neighbouring Approved Shadows
- Proposed Development

SEPTEMBER 21 / 2:35 PM

Scale: 1:4000



- Property Line
- Water
- Parks
- Existing Shadow
- Proposed Shadow
- Neighbouring Proposed Shadows
- Neighbouring Approved Shadows
- Proposed Development

SEPTEMBER 21 / 3:35 PM

Scale: 1:4000



- Property Line
- Water
- Parks
- Existing Shadow
- Proposed Shadow
- Neighbouring Proposed Shadows
- Neighbouring Approved Shadows
- Proposed Development

SEPTEMBER 21 / 4:35 PM



Scale: 1:4000



- Property Line
- Water
- Parks
- Existing Shadow
- Proposed Shadow
- Neighbouring Proposed Shadows
- Neighbouring Approved Shadows
- Proposed Development

SEPTEMBER 21 / 5:35 PM



Scale: 1:4000



- Property Line
- Water
- Parks
- Existing Shadow
- Proposed Shadow
- Neighbouring Proposed Shadows
- Neighbouring Approved Shadows
- Proposed Development

SEPTEMBER 21 / 5:48 PM

Scale: 1:4000



- Property Line
- Water
- Parks
- Existing Shadow
- Proposed Shadow
- Neighbouring Proposed Shadows
- Neighbouring Approved Shadows
- Proposed Development

DECEMBER 21 / 9:18 AM



Scale: 1:4000



- Property Line
- Water
- Parks
- Existing Shadow
- Proposed Shadow
- Neighbouring Proposed Shadows
- Neighbouring Approved Shadows
- Proposed Development

DECEMBER 21 / 10:18 AM

Scale: 1:4000



- Property Line
- Water
- Parks
- Existing Shadow
- Proposed Shadow
- Neighbouring Proposed Shadows
- Neighbouring Approved Shadows
- Proposed Development

DECEMBER 21 / 11:18 AM



Scale: 1:4000



- Property Line
- Water
- Parks
- Existing Shadow
- Proposed Shadow
- Neighbouring Proposed Shadows
- Neighbouring Approved Shadows
- Proposed Development

DECEMBER 21 / 12:18 PM



Scale: 1:4000



- Property Line
- Water
- Parks
- Existing Shadow
- Proposed Shadow
- Neighbouring Proposed Shadows
- Neighbouring Approved Shadows
- Proposed Development

DECEMBER 21 / 1:18 PM



Scale: 1:4000



- Property Line
- Water
- Parks
- Existing Shadow
- Proposed Shadow
- Neighbouring Proposed Shadows
- Neighbouring Approved Shadows
- Proposed Development

DECEMBER 21 / 2:18 PM



Scale: 1:4000



- Property Line
- Water
- Parks
- Existing Shadow
- Proposed Shadow
- Neighbouring Proposed Shadows
- Neighbouring Approved Shadows
- Proposed Development

DECEMBER 21 / 3:16 PM

Scale: 1:4000