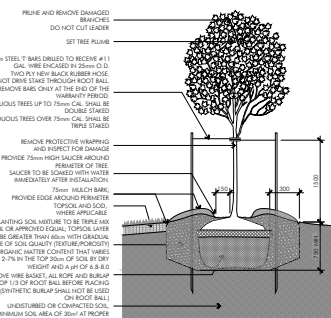


1 Landscape Plan
1:500

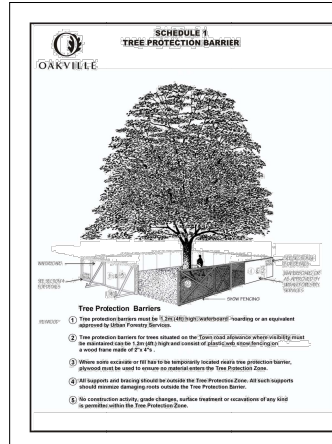
DECIDUOUS TREES												
Count	BOTANICAL NAME	COMMON NAME	SIZE-CAL	ROOT	REMARKS	SOIL MOISTURE	WATER USE	LIGHT REQ.	DROUGHT TOLERANCE	SOIL SALT TOLERANCE	NATIVE	USDA ZONE
3	Acer x Freemanii 'Jefferson'	Autumn Blaze Maple	70mm Cal.	W.B.	Straight trunk, evenly branched crowns	MOIST DRY	MOD	SUN/PART SHADE	HIGH	POOR	NO	3-8
4	Celtis occidentalis	Common Hackberry	60mm Cal.	W.B.	Straight trunk, evenly branched crowns	MOIST DRY	LOW	SUN/PART SH/SHADE	HIGH	GOOD	YES	3-9
3	Quercus alba	White Oak	60mm Cal.	W.B.	Straight trunk, evenly branched crowns	MOIST WELL DRAINED	MOD	SUN	HIGH	YES	3	7m
6	Quercus rubra	Red Oak	60mm Cal.	W.B.	Straight trunk, evenly branched crowns	MOIST WELL DRAINED	MOD	SUN/PART SHADE	HIGH	HIGH	YES	3-8A

2 Plant Schedule
1:500

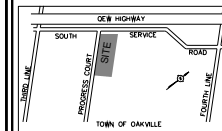


- OPTIONAL NOTES:**
1. LOCATES SURFACE SOIL OF PLANTING HOLE.
 2. HANGING SOILS.
 3. ALLOW FOR SETTLEMENT WHEN SETTING PLANTS, SET PLANTS 30mm HIGHER THAN ADJACENT FINISHED GRADE.
 4. BACKFILL SOIL IN 100mm LIFT AND HAND TAMP TO PREVENT AIR POCKETS.
 5. CAREFULLY REMOVE ANY LOOSE SOIL FROM TOP OF ROOT BALL.

3 TREE PLANTING DETAIL
1:25



4 TREE HOARDING DETAIL
1:1



We have relied upon the accuracy and completeness of the background information provided by the following Consultants in preparing this drawing and performing our professional services.

We are under no obligation or duty to verify the accuracy and/or completeness of the information and have not done so. We shall not be held responsible for any errors or omissions that may arise as a result of our reliance on the information provided by the following Consultants. The contractor will check and verify all dimensions and job conditions on the site and report any discrepancies to the Landscape Architect prior to the commencement of construction.

LEGEND

- Existing Trees to be Preserved
- Existing Tree Canopy
- Existing Trees to be Removed

- Required Tree Protection Barrier (none)
- Required Tree Protection Barrier (waterboard)

- Proposed Trees
- Sodded Areas

Rev	Date	By	Issue / Revision
1	2020/04/01	Robert Speck	Initial Design and Sizing Plan
2	2021/02/01	Robert Speck	Revised per Civil Grading and Sizing Plan
3	2021/04/01	Robert Speck	Revised per Civil Grading and Sizing Plan
4	2021/06/01	Robert Speck	Revised per Site Plan Comments
5	2021/08/01	Robert Speck	Revised for Review

POPOVICH ASSOCIATES
1 Robert Speck Parkway, Suite 100
Mississauga, Ontario L4Z 3M3
T: 905.276.2223 F: 905.270.2199
info@popovich.ca



Landscape Architect's electronic or digital seal or signature is effective only on the final version of the document as originally published by the Landscape Architect. Landscape Architect is not responsible for any subsequent modifications, corrections, or amendments made to this document. To verify their validity or authenticity of the seal or signature, contact the Landscape Architect. All drawings are the property of the Landscape Architect and may not be copied, reproduced, or used without written permission from the Landscape Architect. DO NOT SCALE DRAWING.

U-HAUL OF WEST OAKVILLE
1296 S SERVICE RD, OAKVILLE, ON L6L5T7

U-HAUL COMPANY OF CENTRAL ONTARIO
152 EAST DRIVE, BRAMPTON, ONTARIO L6T 1C1

LANDSCAPE PLAN

Project Number:	1579	Sheet Number:	
Drawn By:	SK		
Checked By:	SF		
Date:	mar. 2022		
Scale:	1:500		

1579 230501 Landscape Plan