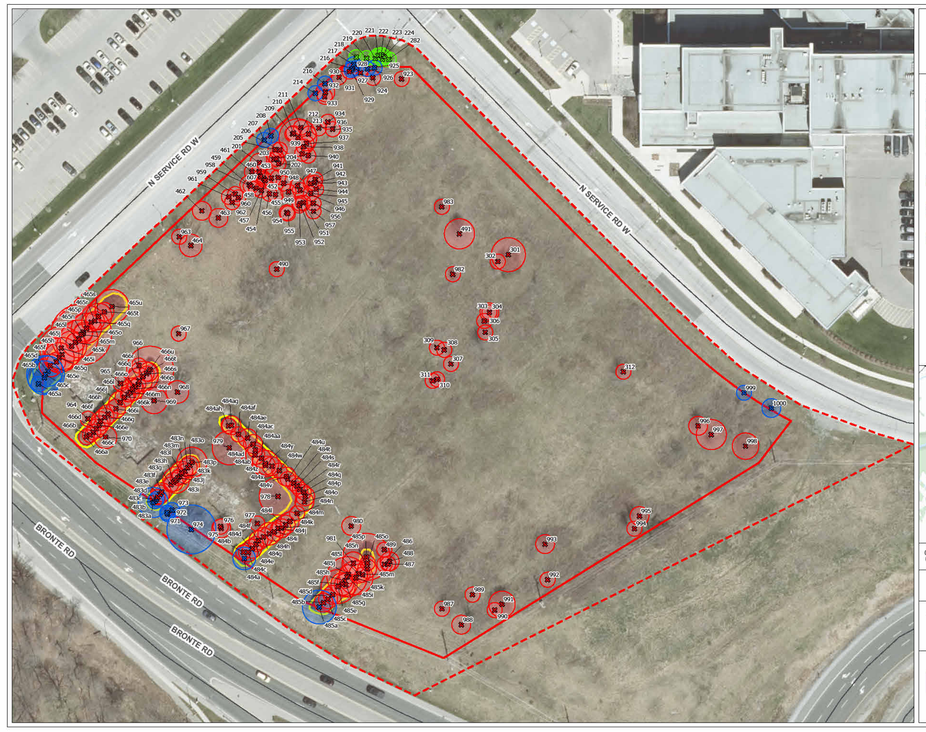
INFORMATION ON THIS SHEET IS EXERTED FROM THE ARBORIST REPORT - 1105 BRONTE RD, OAKVILLE, ON, COMPLETED BY NORTH-SOUTH ENVIRONMENTAL INC. MAY 20 2026

Halton REGION

diamond schmitt

gh3*



Map 1 | Tree Inventory
1105 Bronte Rd, Oakville

Legend

- Subject Property (2.52 hectares)
- Study Area
- Hedgerows

Tree Inventory

- Action: Remove / Ownership: Proponent
- Action: Remove / Ownership: Boundary
- Action: Remove / Ownership: Public
- Proposed Action
- TPZ



Project Number	Date:	N
26-1562	2026-05-20	

Map Produced by North South Environmental (NSE) Inc.
This map is proprietary and confidential and must not be duplicated or distributed by any means without permission of NSE.
Data Provided by: North South Environmental Inc.
Imagery: ESRI

north-south ENVIRONMENTAL

Table 2. Summary of Trees Inventoried

Scientific Name	Common Name	Tree Vigor Class					Total
		Excellent	Good	Fair	Poor	Dead	
Acer platanoides	Norway Maple	1		1			2
Acer rubrum	Red Maple		1	1			2
Betula papyrifera	Paper Birch			1			1
Fraxinus americana	White Ash		1	3	3	1	11
Fraxinus pennsylvanica	Green Ash		2	2	2	9	1	16
Juglans nigra	Black Walnut		3					3
Malus baccata	Siberian Crabapple		2					2
Morus alba	White Mulberry		1	2				3
Populus balsamifera	Balsam Poplar		1					1
Populus deltoides	Eastern Cottonwood		3					3
Populus grandidentata	Large-toothed Aspen	2	1					3
Populus tremuloides	Trembling Aspen	7	53	7	1		1	69
Prunus serotina	Black Cherry		2					2
Pyrus communis	Common Pear			1				1
Quercus macrocarpa	Bur Oak		4					4
Quercus rubra	Northern Red Oak		4					4
Rhamnus cathartica	European Buckthorn		1					1
Rhus typhina	Staghorn Sumac	1	1					2
Salix amygdaloides	Peach-leaved Willow		1					1
Syringa sp.	Lilac sp.			1				1
Thuja occidentalis	Eastern White Cedar		91	14	1	1	1	108
	Grand Total	**11**	**172**	**33**	**7**	**13**	**4**	**240**

4.2. Crown Canopy Loss

Total canopy loss calculated for 240 trees to be removed was 4,575.82 m² (**Table 3**). The species with the highest canopy loss were Eastern White Cedar (1,233.88 m²), followed by Trembling Aspen (889.42 m²)

Table 3. Summary of Area of Canopy Cover Loss by species.

Scientific Name	Common Name	Number of Trees Removed	Canopy Cover Loss (m)²
Acer platanoides	Norway Maple	2	140.38
Acer rubrum	Red Maple	2	157.43
Betula papyrifera	Paper Birch	1	149.12
Fraxinus americana	White Ash	11	512
Fraxinus pennsylvanica	Green Ash	16	328.11

Scientific Name	Common Name	Number of Trees Removed	Canopy Cover Loss (m)²
Juglans nigra	Black Walnut	3	166.87
Malus baccata	Siberian Crabapple	2	132.5
Morus alba	White Mulberry	3	101.92
Populus balsamifera	Balsam Poplar	1	27.7
Populus deltoides	Eastern Cottonwood	3	23.85
Populus grandidentata	Large-toothed Aspen	3	67.01
Populus tremuloides	Trembling Aspen	69	63.45
Prunus serotina	Black Cherry	2	889.42
Pyrus communis	Common Pear	1	62.49
Quercus macrocarpa	Bur Oak	4	12.57
Quercus rubra	Northern Red Oak	4	116.16
Rhamnus cathartica	European Buckthorn	1	238.58
Rhus typhina	Staghorn Sumac	2	58.86
Salix amygdaloides	Peach-leaved Willow	1	56.55
Syringa sp.	Lilac sp.	1	36.97
Thuja occidentalis	Eastern White Cedar	108	1233.88
Total		240	4575.82

4.3. Trees of Special Significance

No Species at Risk trees were inventoried or incidentally encountered during the tree inventory. Trees may provide habitat for Species at Risk birds or bats and mitigation for potential SAR habitat is discussed in further sections. No formal bat habitat assessment was completed; however, some incidental notes on potential habitat can be found in the Tree Inventory Table (**Appendix 2**). No Heritage Trees were present on the property (Forests Ontario, 2026).

5. Recommended Action and Compensation

All 240 trees that were inventoried are identified to be removed (see **Table 2** for summary). Of these, 43 are exempt from compensation requirements. One is exempt from compensation requirements as a highly invasive species, European Buckthorn. Forty-two trees are exempt from compensation requirements since they are private trees less than 15 cm DBH. Additionally, twenty-three ash trees identified as private trees infested with Emerald Ash Borer may be exempt is approved by the Designated Official.

Issued

No.	Date	Description
1	01/23/2026	Issued for SPA
2	02/11/2026	Issued for SPA - R1
3	02/27/2026	Issued for 90% Design Development
4	03/13/2026	Issued for 100% Design Development
5	05/22/2026	Issued for 30% Construction Documents
6	06/05/2026	Issued for SPA Resubmission No. 1

NOT FOR CONSTRUCTION

Contractor Must Check & Verify all Dimensions on the Job.

Do Not Scale Drawings.

All Drawings, Specifications and Related Documents are the Copyright Property of the Architect and Must be Returned Upon Request. Reproduction of Drawings, Specifications and Related Documents in Part or in Whole is Forbidden Without the Written permission of the Architect.

This Drawing is Not to be Used for Construction Until Signed by the Architect.

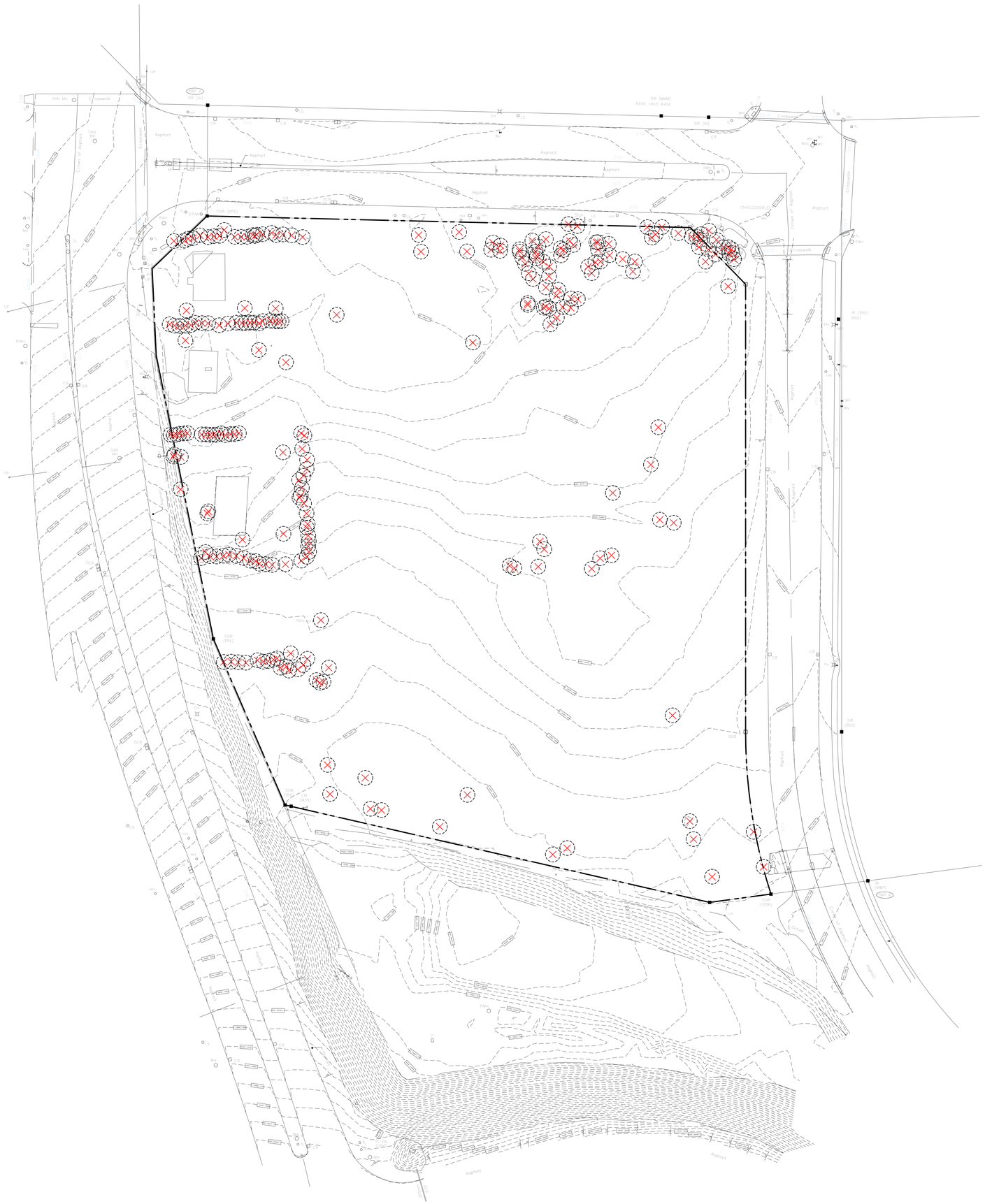
HRPS HQ + REOC
SP 1530.019
25003

Arborist Plan

L102a

C:\Users\JSHWK\311FA0ad0e0\Local\Autodesk\Revit\Autodesk Revit 2026\Collaboration\Cache\TABLRJSHWK$!!MBS5581.rvt-1-4449-9d1d-0e5da1866493\Sheetbase Sobb-4b40-9b56-91494581769.rvt

2026-06-16 3:14:50 PM



PROPOSED TREE REMOVAL

TREE REMOVAL

NOTE: ALL EXISTING TREES TO BE REMOVED. SEE L102a - ARBORIST PLAN BY NORTH SOUTH ENVIRONMENTAL FOR EXISTING TREE SCHEDULE.

NUMBER OF TREES REMOVED: 240
NUMBER OF PROPOSED TREES: 144

Halton REGION

diamond schmitt

gh3*

Issued

No.	Date	Description
1	02/11/2026	Issued for SPA - R1
2	02/27/2026	Issued for 90% Design Development
3	03/13/2026	Issued for 100% Design Development
4	05/22/2026	Issued for 30% Construction Documents
5	06/05/2026	Issued for SPA Resubmission No. 1

NOT FOR CONSTRUCTION

Contractor Must Check & Verify all Dimensions on the Job.

Do Not Scale Drawings.

All Drawings, Specifications and Related Documents are the Copyright Property of Diamond Schmitt Architects and May be Returned Upon Request. Reproduction of Drawings, Specifications and Related Documents in Part or in Whole is Forbidden Without the Written permission of the Architect.

This Drawing is Not to be Used for Construction Until Signed by the Architect.

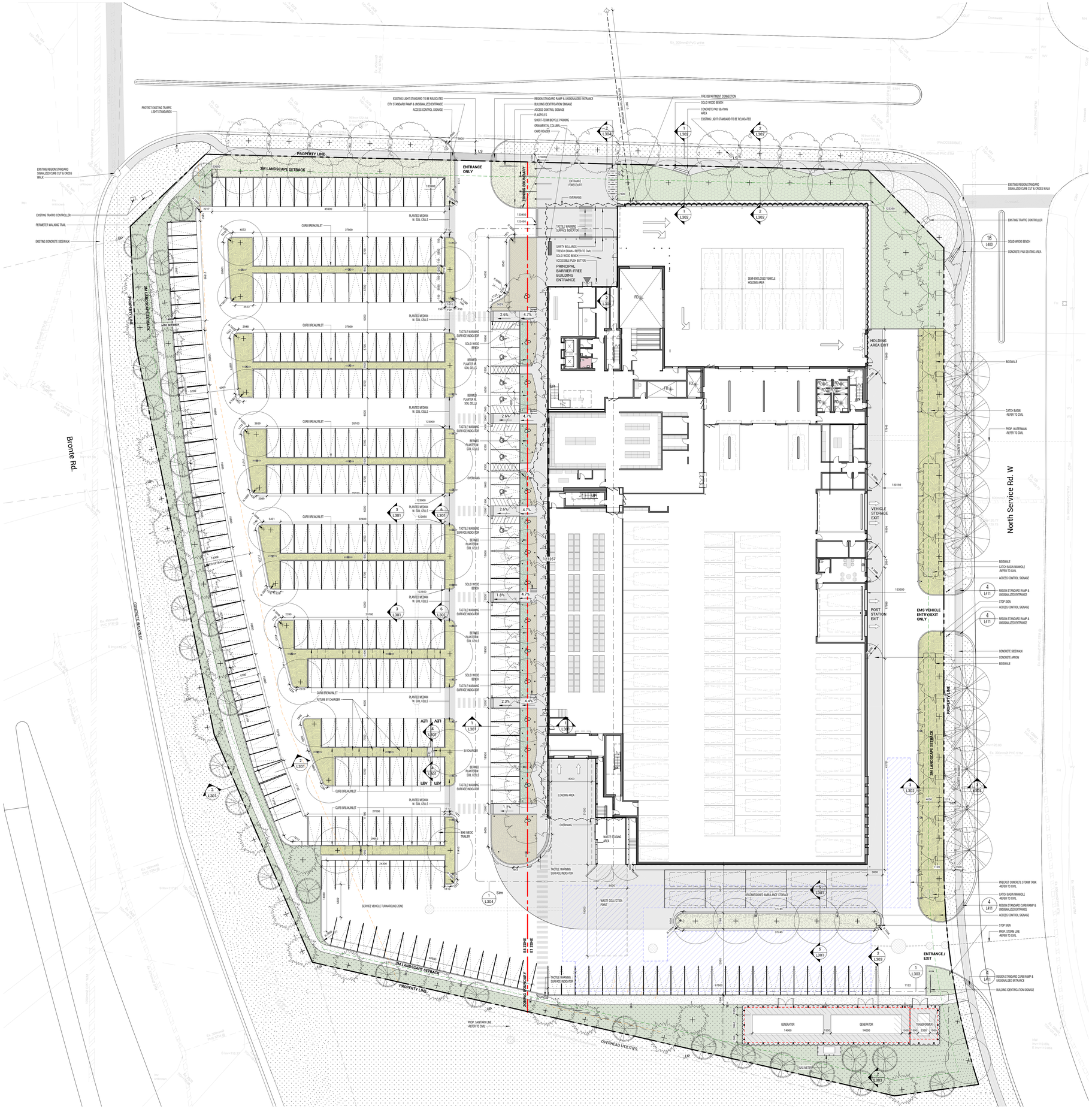
HRPS HQ + REOC
SP.1530.019
25003

Tree Removal Plan
As indicated

L102b

C:\Users\GHOWK5310\AppData\Local\Autodesk\Revit\Autodesk Revit 2026\Collaboration\Cache\7A8L4SBMK85P\a4855541-6e11-44df-949d-90c6ab18d0452b\ed3ae 5c0b-4b40-96d5-91455f431709.rvt

2026-06-16 3:14:41 PM



HARDSCAPE AND SOFTSCAPE AREAS (ON PROPERTY)	
TYPE	**AREA**
HARDSCAPE	13190 m²
SOFTSCAPE	4250 m²
	17440 m²

TOTAL SITE AREA: *25,144m²*
LANDSCAPED AREA: *4,260m²*

LANDSCAPE COVERAGE RATIO: *16.9%*

LEGEND

Landscape Plan Symbols

- PROPERTY LINE
- ZONING BOUNDARY
- MTO SETBACK
- LANDSCAPE SETBACK
- MAIN ENTRANCE
- PEDESTRIAN ENTRY/ EXIT
- VEHICULAR ENTRY/ EXIT
- SECURITY BOLLARD
- EXISTING LIGHT STANDARD
- NEW LIGHT STANDARD
- BOLLARD LIGHTING
- UTILITY POLE
- EV CHARGER
- SIAMESE CONNECTION
- TACTILE WARNING STRIP
- UTILITY COVERS
- ASPHALT PAVING
- HIGH ALBEDO CONCRETE PAVING
- PERMEABLE PAVING
- SOD
- PERINNIAL MEADOW MIX
- PERENNIAL GRASSES
- GROUNDCOVER

Issued

No.	Date	Description
1	01/23/2026	Issued for SPA
2	02/11/2026	Issued for SPA - R1
3	02/27/2026	Issued for 90% Design Development
4	03/13/2026	Issued for 100% Design Development
5	05/22/2026	Issued for 30% Construction Documents
6	06/05/2026	Issued for Minor Variance Application
7	06/05/2026	Issued for SPA Resubmission No. 1

NOT FOR CONSTRUCTION

Contractor Must Check & Verify all Dimensions on the Job.

Do Not Scale Drawings.

All Drawings, Specifications and Related Documents are the Copyright Property of the Architect and Must be Returned Upon Request. Reproduction of Drawings, Specifications and Related Documents in Part or in Whole is Forbidden Without the Written permission of the Architect.

This Drawing is Not to be Used for Construction Until Signed by the Architect.

HRPS HQ + REOC
SP.1530.019
25003

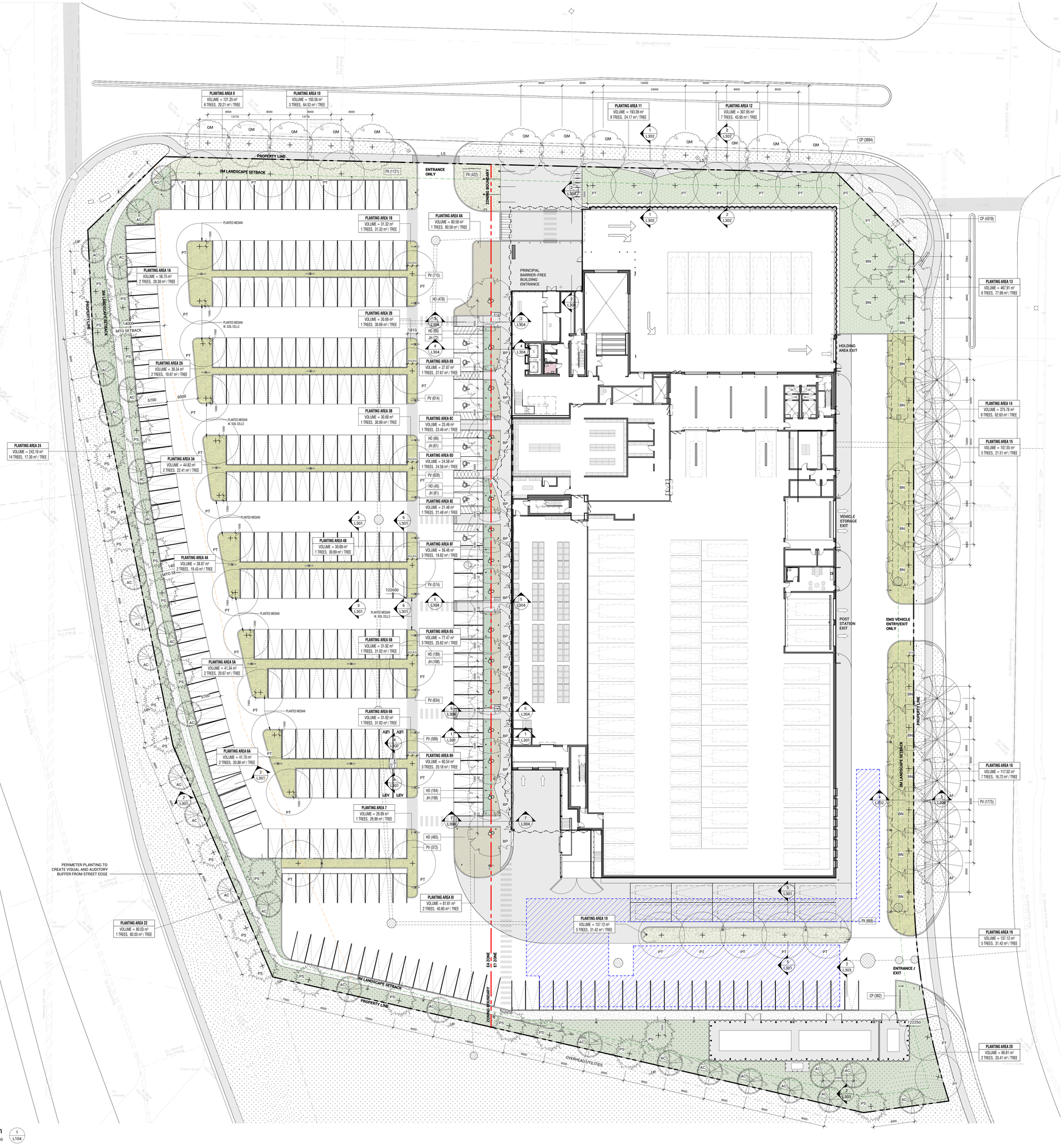
Landscape Plan
As indicated

L103

Landscape Plan
1 : 250 (1 / L103)

C:\Users\GHSWK310\AppData\Local\Autodesk\Revit\Autodesk Revit 2026\Collaboration\Cache\1A8L4ZBMK85FUXB5SS4E4a11-44df-9464-b0cda18d0548\2bed03ae-5c8b-4b40-96d5-91435f431709.rvt

2026-06-16 3:14:58 PM



PLANTING - SHADE TREES

SYM	TAG	BOTANICAL NAME	COMMON NAME	QTY	SIZE (CAL.)	CONDITION	NATIVE	DROUGHT TOLERANT	SALT TOLERANT
DECIDUOUS									
	AC	AMELANCHIER CANADENSIS	SERVICEBERRY	29		WB	•	•	•
	AF	ACER x FREEMANII	AUTUMN BLAZE MAPLE	10		WB	•	•	•
	BN	BETULA NIGRA	RIVER BIRCH	15		WB	•	•	
	BP	BETULA PAPYRIFERA	PAPER BIRCH	15		WB	•	•	•
	PT	POPULUS TREMULOIDES	TREMBLING ASPEN	39		WB	•	•	
	QM	QUERCUS MACROCARPA	BURR OAK	12		WB	•	•	•
CONIFEROUS									
	PS	PINUS STROBUS	EASTERN WHITE PINE	24		WB	•	•	
TOTAL				**144**					

PLANTING - GROUND COVER

SYM	TAG	BOTANICAL NAME	COMMON NAME	QTY	SPACING	AREA	SIZE	NATIVE	DROUGHT TOLERANT	SALT TOLERANT
	CP	CAREX PENDYLVANICA	PENNSYLVANIA SEDGE	12015	300 mm	936.55	2 GAL.	•	•	
	HO	HIEROCHLOE ODORATA	SWEET GRASS	1752	450 mm	307.31	2 GAL.	•	•	•
	JH	JUNIPERUS HORIZONTALIS	CREEPING JUNIPER	399	600 mm	124.20	2 GAL.	•	•	•
	PV	PANICAM VIRGATUM	SWITCH GRASS	7592	450 mm	1331.54	2 GAL.	•	•	•
	PX	PERENNIAL MEADOW MIX - CAREX ATHEROIDES ELYMUS RIPARIUS JUNCUS TENUIS	PERENNIAL MEADOW MIX - AWNED SEDGE RIVER WILD-RYE PATH RUSH	2264	450 mm	397.04	2 GAL.	•	•	•
TOTAL				**24022**		**3096.64**				

* ALL TREES, SHRUBS AND GROUNDCOVERS ARE NATIVE SPECIES.

** ALL TREES, SHRUBS AND GROUNDCOVERS ARE DROUGHT RESISTANT SPECIES.

*** A DRIP IRRIGATION SYSTEM IS TO BE INSTALLED THROUGHOUT THE NEW ROOT ZONES AND WILL OPERATE USING A WEATHER SENSOR TO SUPPLY IRRIGATION TO ALL PLANTING AS REQUIRED.

NOTES

IRRIGATION IS TO BE PROVIDED FOR TREES FOR AT LEAST THE FIRST 2 YEARS AFTER PLANTING.

POTABLE WATER USED FOR IRRIGATION WILL BE REDUCED BY >40%.

WHERE POTABLE WATER IS USED FOR IRRIGATION, DROUGHT-TOLERANT PLANTS ARE TO BE PROVIDED FOR AT LEAST 50% OF THE LANDSCAPED SITE AREA (INCLUDING AT-GRADE LANDSCAPES, VEGETATED ROOFS AND WALLS).

LEGEND

Landscape Plan Symbols

- PROPERTY LINE
- ZONING BOUNDARY
- MTO SETBACK
- LANDSCAPE SETBACK
- MAIN ENTRANCE
- PEDESTRIAN ENTRY/ EXIT
- VEHICULAR ENTRY/ EXIT
- SECURITY BOLLARD
- LS EXISTING LIGHT STANDARD
- NEW LIGHT STANDARD
- BOLLARD LIGHTING
- UP UTILITY POLE
- EV CHARGER
- SIAMESE CONNECTION
- TACTILE WARNING STRIP
- UTILITY COVERS
- ASPHALT PAVING
- HIGH ALBEDO CONCRETE PAVING
- PERMEABLE PAVING
- SOD
- PERINNIAL MEADOW MIX
- PENNSYLVANIAN SEDGE
- WILD GINGER

Planting Plan
1 : 250
(1 / L104)

Halton REGION

diamond schmitt

gh3*

ONTARIO ASSOCIATION OF LANDSCAPE ARCHITECTS
Elise Shelley
MEMBER

NOT FOR CONSTRUCTION

Issued

No.	Date	Description
1	01/23/2026	Issued for SPA
2	02/11/2026	Issued for SPA - R1
3	02/27/2026	Issued for 90% Design Development
4	03/13/2026	Issued for 100% Design Development
5	05/22/2026	Issued for 30% Construction Documents
6	06/05/2026	Issued for SPA Resubmission No. 1

Contractor Must Check & Verify all Dimensions on the Job.

Do Not Scale Drawings.

All Drawings, Specifications and Related Documents are the Copyright Property of the Architect and Must be Returned Upon Request. Reproduction of Drawings, Specifications and Related Documents in Part or in Whole is Forbidden Without the Written permission of the Architect.

This Drawing is Not to be Used for Construction Until Signed by the Architect.

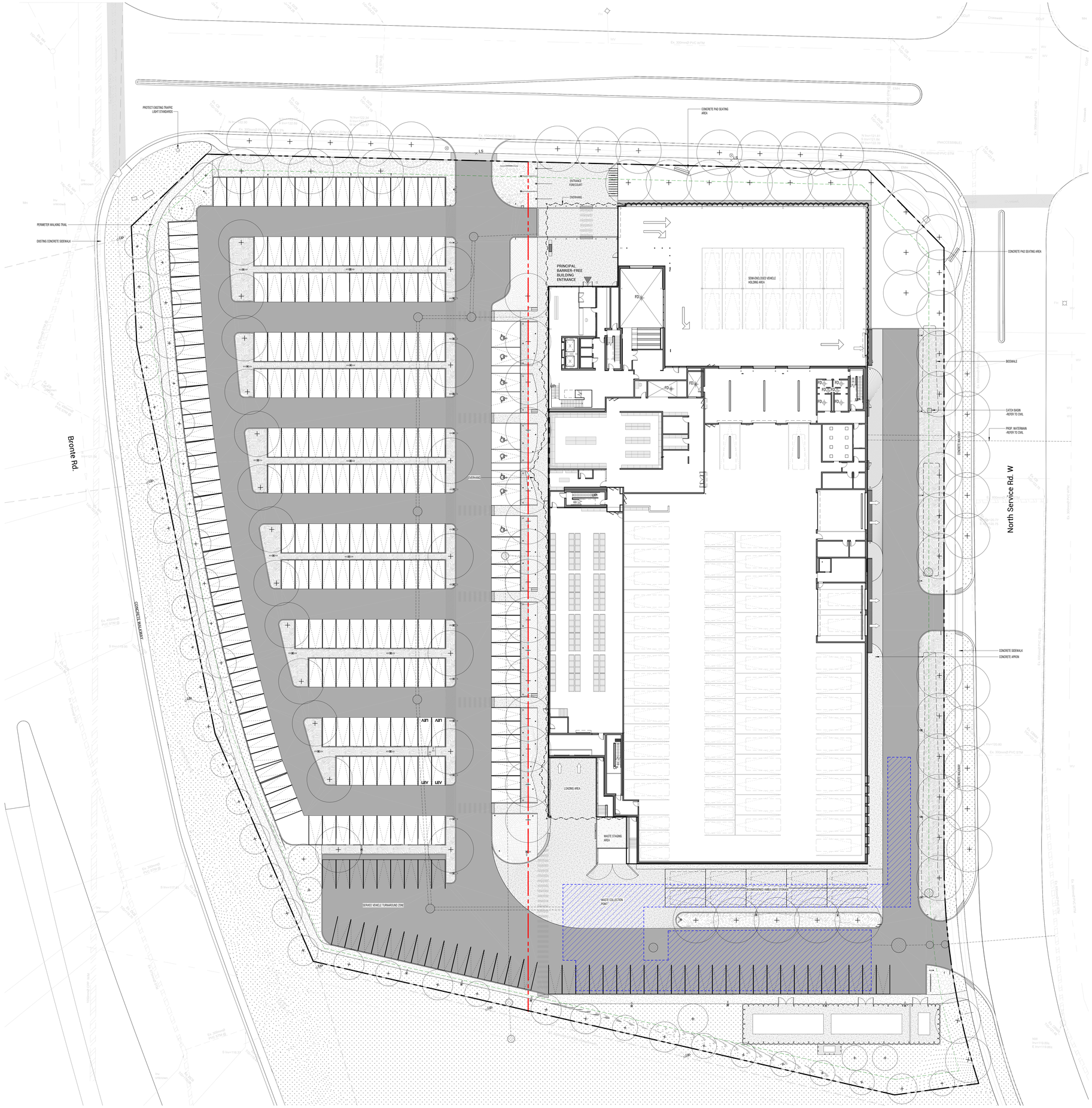
HRPS HQ + REOC
SP.1530.019
25003

Planting Plan
As indicated

L104

C:\Users\SHOWN\311D\AppData\Local\Autodesk\Revit\Autodesk Revit 2026\Collaboration\Cache\17ABJ5JBMKB5P1df855541-6e11-44df-945d-6e0ce1bb0b0d\5bee82aa-5cbb-4b40-96db-91454931769.rvt

2026-06-16 9:15:55 PM



Hardscape Plan
1 : 250
1 / L105

HARDSCAPE MATERIAL TYPES

SYM	DESCRIPTION	AREA	Within Property Line
	CONCRETE CURB	311.84	Yes
	ASPHALT PAVING	10015.73	Yes
	BOUND PERMEABLE GRANULAR SRIx29	465.21	Yes
	HIGH-ALBEDO CONCRETE PAVING SRIx29	2396.42	Yes
TOTAL		13189.20	

LEGEND

Landscape Plan Symbols

- PROPERTY LINE
- ZONING BOUNDARY
- MTO SETBACK
- LANDSCAPE SETBACK
- MAIN ENTRANCE
- PEDESTRIAN ENTRY/ EXIT
- VEHICULAR ENTRY/ EXIT
- SECURITY BOLLARD
- LS EXISTING LIGHT STANDARD
- NEW LIGHT STANDARD
- BOLLARD LIGHTING
- UP UTILITY POLE
- EV CHARGER
- SIAMESE CONNECTION
- TACTILE WARNING STRIP
- UTILITY COVERS

Halton REGION

diamond schmitt gh3*

ONTARIO ASSOCIATION OF LANDSCAPE ARCHITECTS
Elise Shelley
MEMBER

Issued

No.	Date	Description
1	01/23/2026	Issued for SPA
2	02/11/2026	Issued for SPA - R1
3	02/27/2026	Issued for 90% Design Development
4	03/13/2026	Issued for 100% Design Development
5	05/22/2026	Issued for 30% Construction Documents
6	06/05/2026	Issued for SPA Resubmission No. 1

NOT FOR CONSTRUCTION

Contractor Must Check & Verify all Dimensions on the Job.

Do Not Scale Drawings.

All Drawings, Specifications and Related Documents are the Copyright Property of the Architect and Must be Returned Upon Request. Reproduction of Drawings, Specifications and Related Documents in Part or in Whole is Forbidden Without the Written permission of the Architect.

This Drawing is Not to be Used for Construction Until Signed by the Architect.

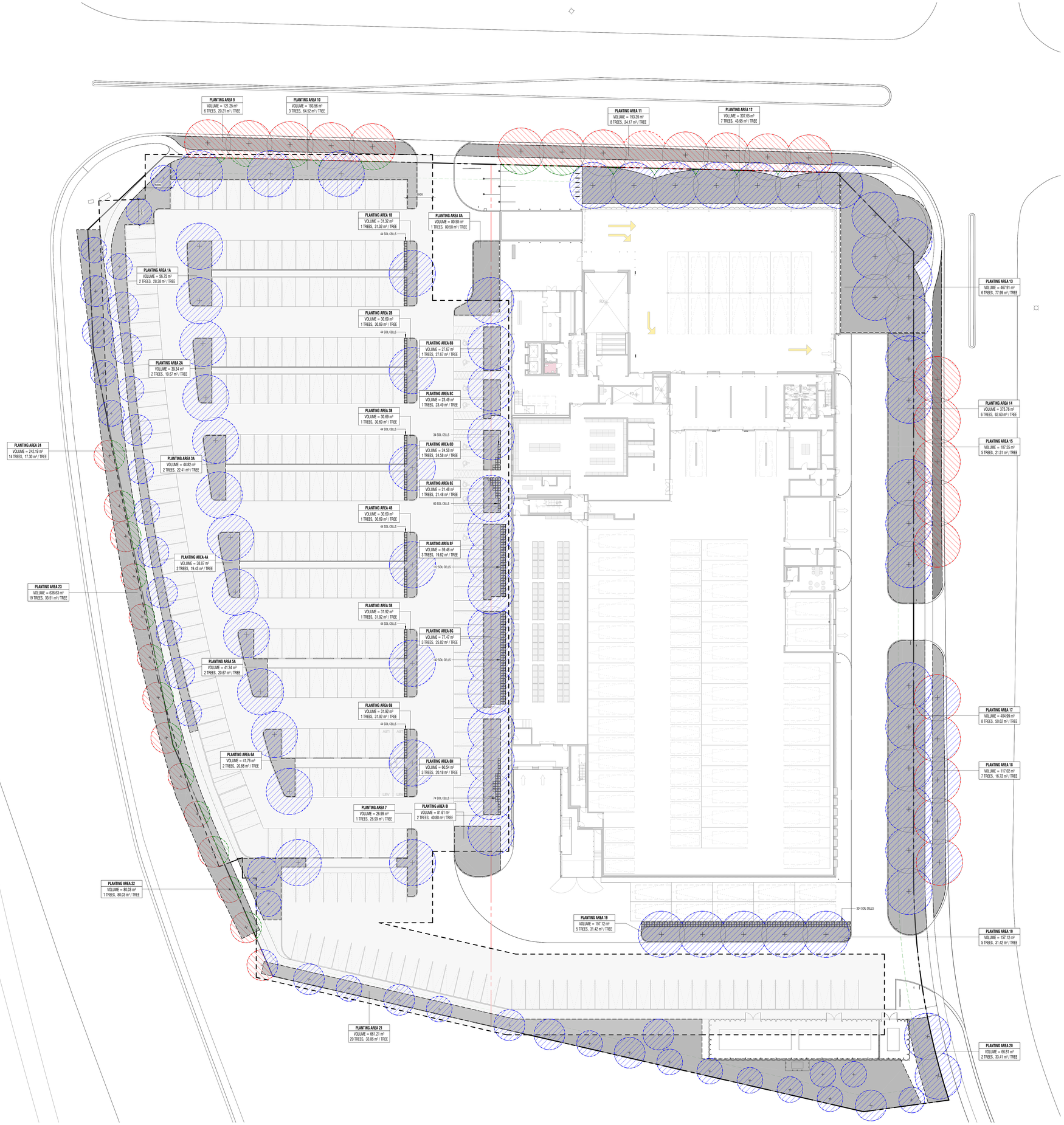
HRPS HQ + REOC
SP.1530.019
25003

Hardscape Plan
As indicated

L105

C:\Users\GKWK3110\AppData\Local\Autodesk\Revit\Autodesk Revit 2026\Collaboration\Cache\7AB\JSBMK85FUeR5SS4E4a11-44df-9f48-90cda18d0545\20ee82ac-fc6b-4b40-96d5-914359431709.rvt

2026-06-16 3:15:19 PM



SOIL VOLUME & CANOPY COVERAGE

PLANTING AREA	NO. OF TREES	SOIL AREA	AVERAGE SOIL DEPTH	SOIL VOLUME TOTAL	SOIL VOLUME PER TREE	ON-SITE CANOPY COVERAGE	OFF-SITE CANOPY COVERAGE	CANOPY OVERHANG
1A	2	56.75	1 m	56.75 m³	28.38 m³	127.4	0	0
1B	1	31.32	1 m	31.32 m³	31.32 m³	63.6	0	0
2A	2	39.34	1 m	39.34 m³	19.67 m³	122	0	0
2B	1	30.69	1 m	30.69 m³	30.69 m³	63.6	0	0
3A	2	44.82	1 m	44.82 m³	22.41 m³	123.1	0	0
3B	1	30.69	1 m	30.69 m³	30.69 m³	63.6	0	0
4A	2	38.87	1 m	38.87 m³	19.43 m³	123.48	0	0
4B	1	30.69	1 m	30.69 m³	30.69 m³	63.6	0	0
5A	2	41.34	1 m	41.34 m³	20.67 m³	123.48	0	0
5B	1	31.92	1 m	31.92 m³	31.92 m³	63.6	0	0
6A	2	41.75	1 m	41.76 m³	20.88 m³	127.4	0	0
6B	1	31.92	1 m	31.92 m³	31.92 m³	63.6	0	0
7	1	26.99	1 m	26.99 m³	26.99 m³	63.62	0	0
8A	1	80.58	1 m	80.58 m³	80.58 m³	63.6	0	0
8B	1	27.67	1 m	27.67 m³	27.67 m³	63.6	0	0
8C	1	23.49	1 m	23.49 m³	23.49 m³	60.8	0	0
8D	1	24.58	1 m	24.58 m³	24.58 m³	63.6	0	0
8E	1	21.48	1 m	21.48 m³	21.48 m³	63.6	0	0
8F	3	59.46	1 m	59.46 m³	19.82 m³	149.3	0	0
8G	3	77.47	1 m	77.47 m³	25.82 m³	157.25	0	0
8H	3	60.54	1 m	60.54 m³	20.18 m³	164.4	0	0
8I	2	81.61	1 m	81.61 m³	40.80 m³	55.89	0	0
9	6	121.25	1 m	121.25 m³	20.21 m³	0	269.24	16.53
10	3	193.56	1 m	193.56 m³	64.52 m³	190.86	0	0
11	8	193.38	1 m	193.39 m³	24.17 m³	0	419.9	21.9
12	7	307.65	1 m	307.65 m³	43.95 m³	426.66	0	0
13	6	467.91	1 m	467.91 m³	77.99 m³	320.95	0	0
14	6	375.76	1 m	375.76 m³	62.63 m³	309.75	0	0
15	5	107.55	1 m	107.55 m³	21.51 m³	0	306.98	0
17	8	404.99	1 m	404.99 m³	50.62 m³	367.8	0	0
18	7	117.02	1 m	117.02 m³	16.72 m³	0	307.02	0
19	5	157.12	1 m	157.12 m³	31.42 m³	306.97	0	0
20	2	66.81	1 m	66.81 m³	33.41 m³	124.46	0	0
21	20	661.21	1 m	661.21 m³	33.06 m³	442.15	0	0
22	1	80.03	1 m	80.03 m³	80.03 m³	110.98	0	0
23	19	636.63	1 m	636.63 m³	33.51 m³	115.46	228.41	87.33
24	14	242.19	1 m	242.19 m³	17.30 m³	326.75	0	0
TOTAL	152	5067.04		5067.05 m³		5078.81	1531.55	125.76

SOIL NOTES:

SOIL CELLS: SOIL CELLS TO BE INSTALLED ACCORDING TO MANUFACTURER'S SPECIFICATIONS. SHOP DRAWINGS TO BE SUPPLIED FOR REVIEW AND APPROVAL BY CONSULTANT. SILVA CELLS OR APPROVED EQUAL.

=500mmX500mmX600mm SOIL CELLS UTILIZED AS BASIS FOR COUNT

TOTAL SOIL CELL COUNT= 898

SOIL LEGEND

SOIL CELLS (500mm X 500mm X 600mm)

SOIL REGION

CANOPY COVER CALCULATION:

****SEE TABLE ABOVE FOR PLANTING AREA AND SOIL VOLUME CALCULATIONS. REFER TO L104 PLANTING PLAN FOR TREE AND GROUNDCOVER SCHEDULE.***

CANOPY COVER TARGET: 20% (SOUTH OF DUNDAS ST EMPLOYMENT USE - E1, E4)

PROPOSED CANOPY COVERAGE ON-SITE: 5,067.04m²
EXISTING CANOPY ON SITE: N/A
EXISTING CANOPY OVERHANG ON-SITE: N/A
PROPOSED CANOPY COVERAGE OVERHANG: 125.76m²
OFF-SITE CANOPY COVERAGE: 1,531.55m²
TOTAL SITE CANOPY COVERAGE: 5,192.8m²

CANOPY SUMMARY:
TOTAL SITE AREA: 25,144 m²
CANOPY COVER TARGET BY LAND-USE: 20%
CANOPY COVERAGE OF TOTAL SITE AREA: *20.65%*

PARKING AREA SUMMARY:
TOTAL PARKING SPACE PROPOSED: 290
TOTAL # OF TREES WITHIN 5M OF PARKING AREA: 65

PROPOSED CANOPY TREE

CANOPY COVERAGE ON-SITE

CANOPY COVERAGE OVERHANG

CANOPY COVERAGE OFF-SITE (ROW)

5M BOUNDARY OFFSET FROM PARKING AREA

LEGEND

Landscape Plan Symbols

- PROPERTY LINE
- ZONING BOUNDARY
- MTO SETBACK
- LANDSCAPE SETBACK
- MAIN ENTRANCE
- PEDESTRIAN ENTRY/ EXIT
- VEHICULAR ENTRY/ EXIT
- SECURITY BOLLARD
- LS — EXISTING LIGHT STANDARD
- NEW LIGHT STANDARD
- BOLLARD LIGHTING
- UP — UTILITY POLE
- EV CHARGER
- SIAMESE CONNECTION
- TACTILE WARNING STRIP
- UTILITY COVERS

Halton REGION

diamond schmitt

gh3*

ONTARIO ASSOCIATION OF LANDSCAPE ARCHITECTS
Elise Shelly
MEMBER

Issued

No.	Date	Description
1	01/23/2026	Issued for SPA
2	02/11/2026	Issued for SPA - R1
3	02/27/2026	Issued for 90% Design Development
4	03/13/2026	Issued for 100% Design Development
5	05/22/2026	Issued for 30% Construction Documents
6	06/05/2026	Issued for SPA Resubmission No. 1

NOT FOR CONSTRUCTION

Contractor Must Check & Verify all Dimensions on the Job.

Do Not Scale Drawings.

All Drawings, Specifications and Related Documents are the Copyright Property of the Architect and Must be Returned Upon Request. Reproduction of Drawings, Specifications and Related Documents in Part or in Whole is Forbidden Without the Written permission of the Architect.

This Drawing is Not to be Used for Construction Until Signed by the Architect.

HRPS HQ + REOC
SP.1530.019
25003

Soil Volume & Canopy Cover Plan
As indicated

L106

Soil Volume Plan
1 : 250
1 / L106

C:\Users\GRZWK\311DApp\Data\Local\Autodesk\Revit\Autodesk Revit 2026\Collaboration\Cache\1FABLJDBAKB3P1aBSE5S4f-1e11-44df-94fd-b0c6e18d0b04\5beeff2a-5d3b-4b40-96db-91459431769.rvt

2026-06-16 3:15:15 PM

EXISTING HALTON REGIONAL CENTRE BUILDING

EXISTING PARKING AREA

North Service Rd. W

PROTECT EXISTING TRAFFIC LIGHT STANDARDS

EXISTING LIGHT STANDARD TO BE RELOCATED
CITY STANDARD RAMP & UNSIGNALIZED ENTRANCE
ACCESS CONTROL SIGNAGE

REGION STANDARD RAMP & UNSIGNALIZED ENTRANCE
BUILDING IDENTIFICATION SINGAGE
ACCESS CONTROL SIGNAGE
FLAGPOLES
SHORT-TERM BICYCLE PARKING
ORNAMENTAL COLUMN
CARD READER

FIRE DEPARTMENT CONNECTION
SOLID WOOD BENCH
CONCRETE PAD SEATING AREA
EXISTING LIGHT STANDARD TO BE RELOCATED

EXISTING REGION STANDARD SIGNALIZED CURB CUT & CROSS WALK

EXISTING TRAFFIC CONTROLLER

PERIMETER WALKING TRAIL

EXISTING CONCRETE SIDEWALK

PROPERTY LINE

3M LANDSCAPE SETBACK

ENTRANCE ONLY

ZONING BOUNDARY

ENTRANCE FORECOURT

OVERHANG

PLANTED MEDIAN W. SOIL CELLS

SAFETY BOLLARDS - REFER TO CIVIL
SOLID WOOD BENCH
ACCESSIBLE PUSH BUTTON

PRINCIPAL BARRIER-FREE BUILDING ENTRANCE

SEMI-ENCLOSED VEHICLE HOLDING AREA

HOLDING AREA EXIT

VEHICLE STORAGE EXIT

POST STATION EXIT

EMS VEHICLE ENTRY/EXIT ONLY

BIOSWALE

PROP. WTM FIRE
CATCH BASIN - DOMESTIC
-REFER TO CIVIL

PROP. WATERMAIN
-REFER TO CIVIL

BIOSWALE
CATCH BASIN MANHOLE
-REFER TO CIVIL
ACCESS CONTROL SIGNAGE

REGION STANDARD RAMP & UNSIGNALIZED ENTRANCE
STOP SIGN
ACCESS CONTROL SIGNAGE

REGION STANDARD RAMP & UNSIGNALIZED ENTRANCE

CONCRETE SIDEWALK
CONCRETE APRON
BIOSWALE

PRECAST CONCRETE STORM TANK
-REFER TO CIVIL
CATCH BASIN MANHOLE
-REFER TO CIVIL
REGION STANDARD CURB RAMP & UNSIGNALIZED ENTRANCE
ACCESS CONTROL SIGNAGE

STOP SIGN
PROP. STORM LINE
-REFER TO CIVIL

ENTRANCE / EXIT

REGION STANDARD CURB RAMP & UNSIGNALIZED ENTRANCE
BUILDING IDENTIFICATION SIGNAGE

EXISTING REGION STANDARD SIGNALIZED CURB CUT & CROSS WALK

EXISTING TRAFFIC CONTROLLER

SOLID WOOD BENCH

CONCRETE PAD SEATING AREA

EXISTING PARKING AREA

EXISTING HALTON REGIONAL POLICE SERVICE BUILDING

Bronte Rd.

CONCRETE GALLERY

OVERHANG

LOADING AREA

WASTE STAGING AREA

WASTE COLLECTION POINT

DECOMMISSIONED AMBULANCE STORAGE

SERVICE VEHICLE TURNAROUND ZONE

PROP. SANITARY

LANDSCAPE SETBACK

PROP. SANITARY LINE
-REFER TO CIVIL

OVERHEAD UTILITIES

GENERATOR

GENERATOR

TRANSFORMER

GAS METER

UNDERGROUND UTILITIES

- BELL
- FIBRE OPTIC
- GAS
- HYDRO
- SANITARY
- STORM
- WATER SERVICE

LEGEND

Landscape Plan Symbols

- PROPERTY LINE
- ZONING BOUNDARY
- MTO SETBACK
- LANDSCAPE SETBACK
- MAIN ENTRANCE
- PEDESTRIAN ENTRY/ EXIT
- VEHICULAR ENTRY/ EXIT
- SECURITY BOLLARD
- LS EXISTING LIGHT STANDARD
- NEW LIGHT STANDARD
- BOLLARD LIGHTING
- UP UTILITY POLE
- EV CHARGER
- SIAMESE CONNECTION
- TACTILE WARNING STRIP
- UTILITY COVERS

Streetscape Plan-1
1 : 350 (1 / L107)

C:\Users\GHOWES1\OneDrive - Halton Region\Documents\Revit Local Files\HRPS HQ + REOC_25003_R24_Central_GHOWES1.rvt

2026-06-16 3:15:03 PM

Halton REGION

diamond schmitt

gh3*

ONTARIO ASSOCIATION OF LANDSCAPE ARCHITECTS
Elise Shelley
MEMBER

Issued

No.	Date	Description
1	02/11/2026	Issued for SPA - R1
2	02/27/2026	Issued for 90% Design Development
3	03/13/2026	Issued for 100% Design Development
4	05/22/2026	Issued for 30% Construction Documents
5	06/05/2026	Issued for Minor Variance Application
6	06/05/2026	Issued for SPA Resubmission No. 1

NOT FOR CONSTRUCTION

Contractor Must Check & Verify all Dimensions on the Job.

Do Not Scale Drawings.

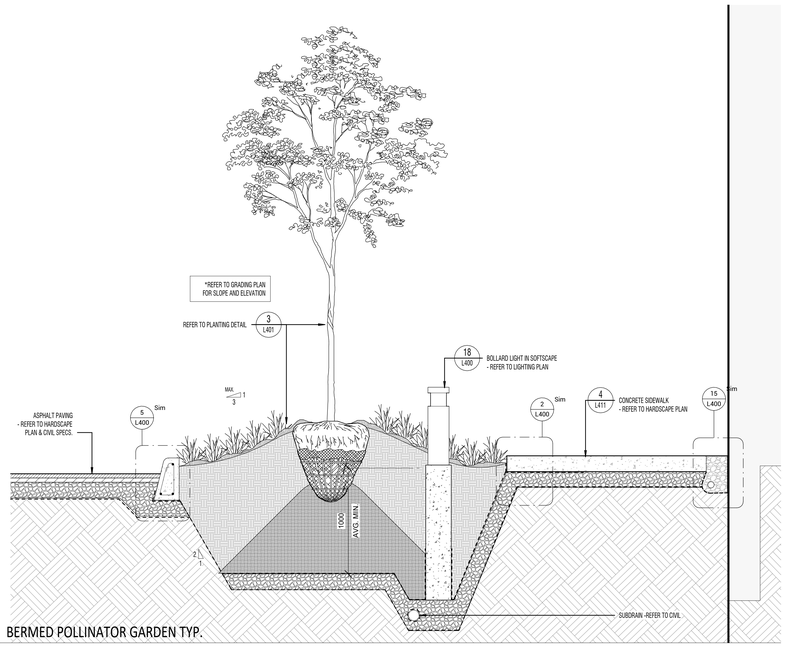
All Drawings, Specifications and Related Documents are the Copyright Property of the Architect and Must be Returned Upon Request. Reproduction of Drawings, Specifications and Related Documents in Part or in Whole is Forbidden Without the Written permission of the Architect.

This Drawing is Not to be Used for Construction Until Signed by the Architect.

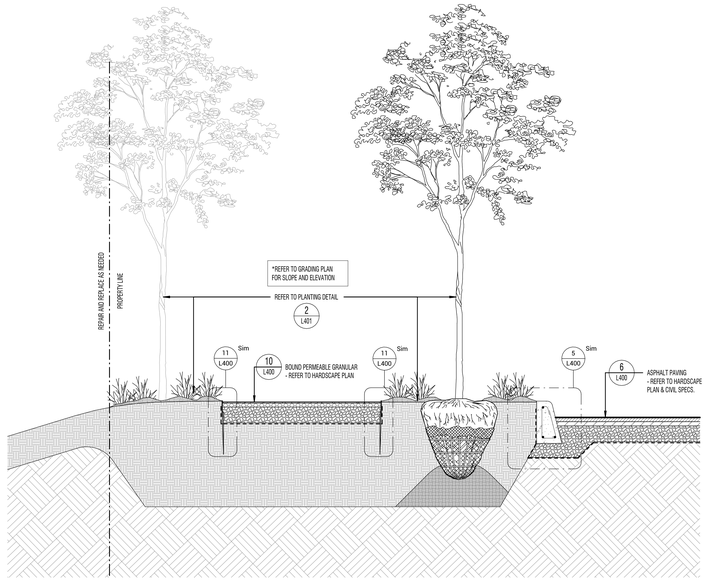
HRPS HQ + REOC
SP.1530.019
25003

Streetscape Plan
As indicated

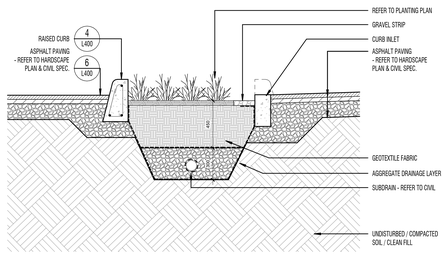
L107



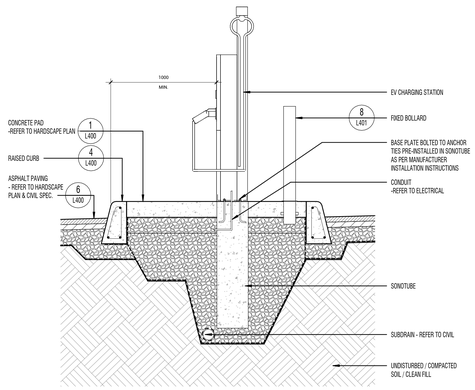
1 L301 BERMED POLLINATOR GARDEN TYP.



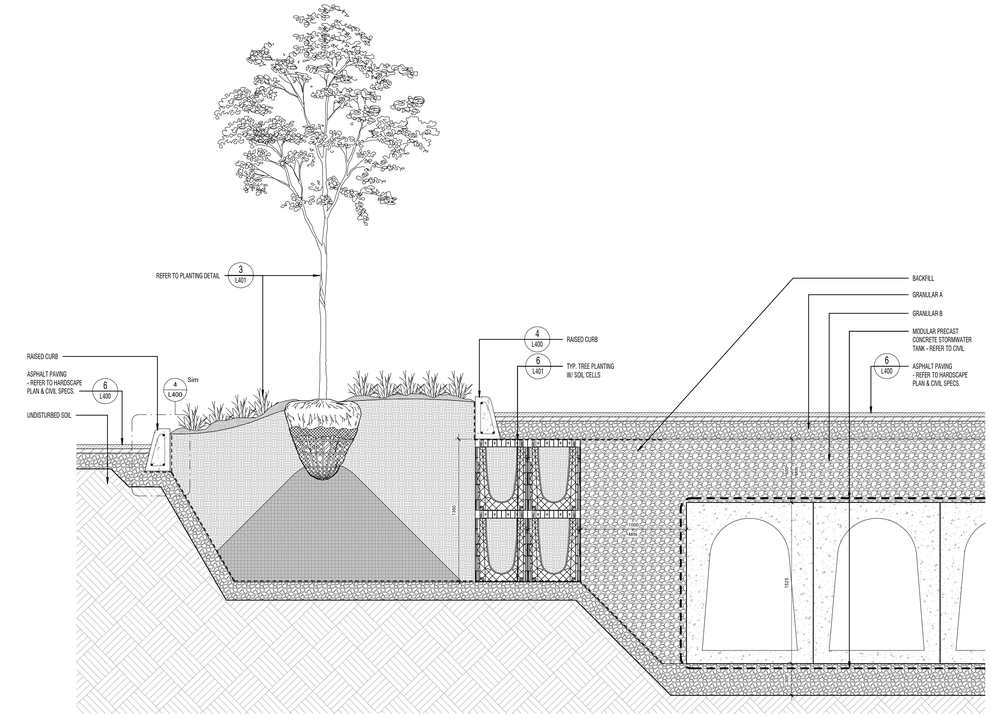
2 L301 PERIMETER WALKING TRAIL TYP.



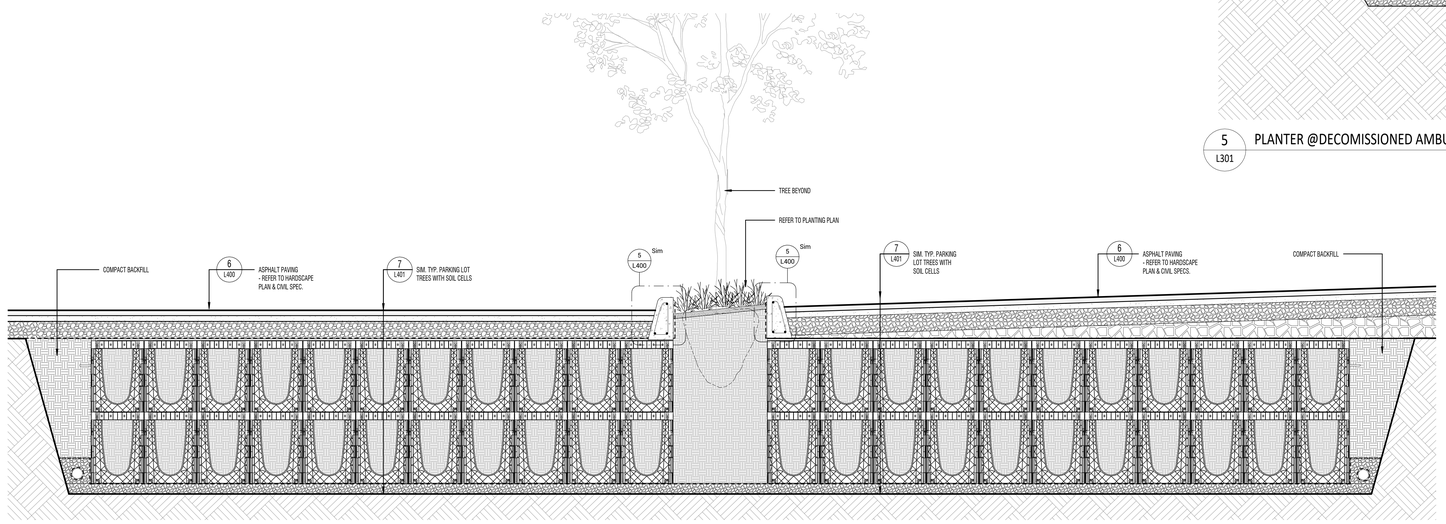
3 L301 PARKING MEDIAN TYP.1 - BIORETENTION



4 L301 PARKING MEDIAN TYP.2 - EV CHARGER



5 L301 PLANTER @DECOMISSIONED AMBULANCE PARKING



6 L301 PARKING MEDIAN TYP.3 - SOIL CELLS

Halton REGION

diamond schmitt gh3*

ONTARIO ASSOCIATION OF LANDSCAPE ARCHITECTS
Elise Shelley
MEMBER

Issued

No.	Date	Description
1	01/23/2026	Issued for SPA
2	02/11/2026	Issued for SPA - R1
3	02/27/2026	Issued for 90% Design Development
4	03/13/2026	Issued for 100% Design Development
5	05/22/2026	Issued for 30% Construction Documents
6	06/05/2026	Issued for SPA Resubmission No. 1

NOT FOR CONSTRUCTION

Contractor Must Check & Verify all Dimensions on the Job.

Do Not Scale Drawings.

All Drawings, Specifications and Related Documents are the Copyright Property of the Architect and Must be Returned Upon Request. Reproduction of Drawings, Specifications and Related Documents in Part or in Whole is Forbidden Without the Written permission of the Architect.

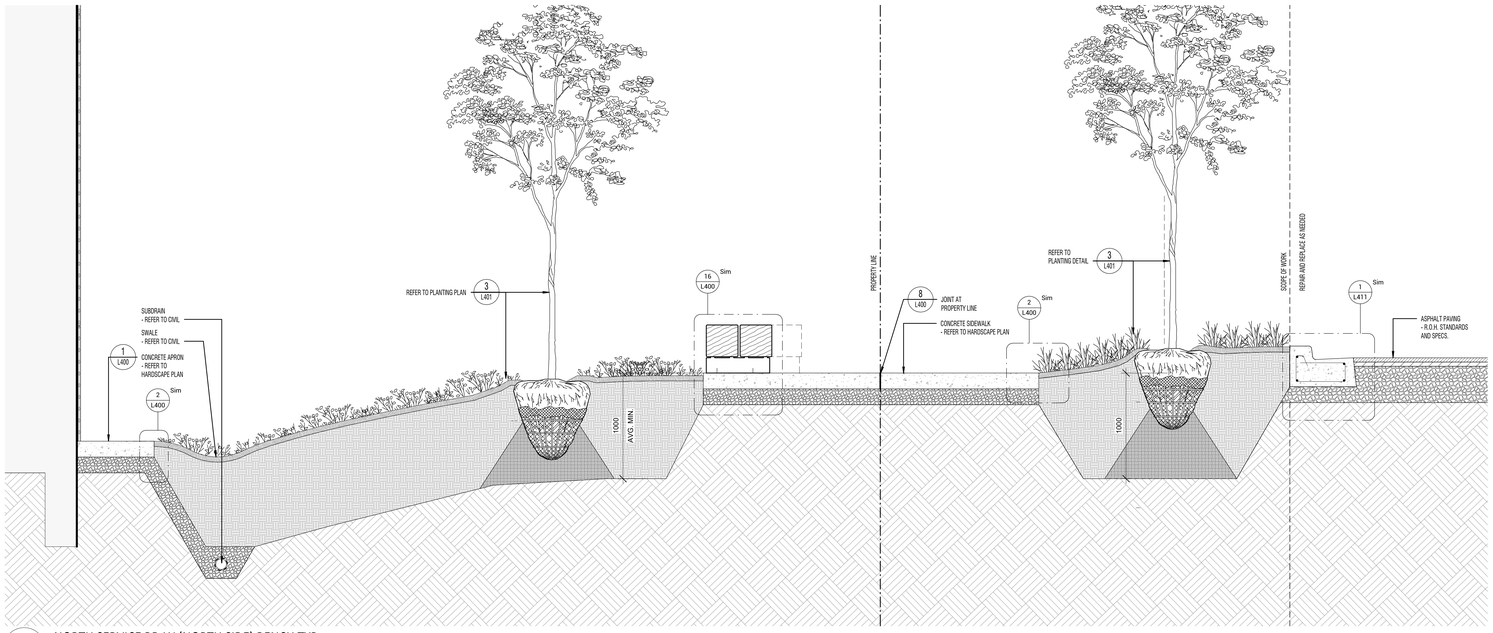
This Drawing is Not to be Used for Construction Until Signed by the Architect.

HRPS HQ + REOC
SP.1530.019
25003

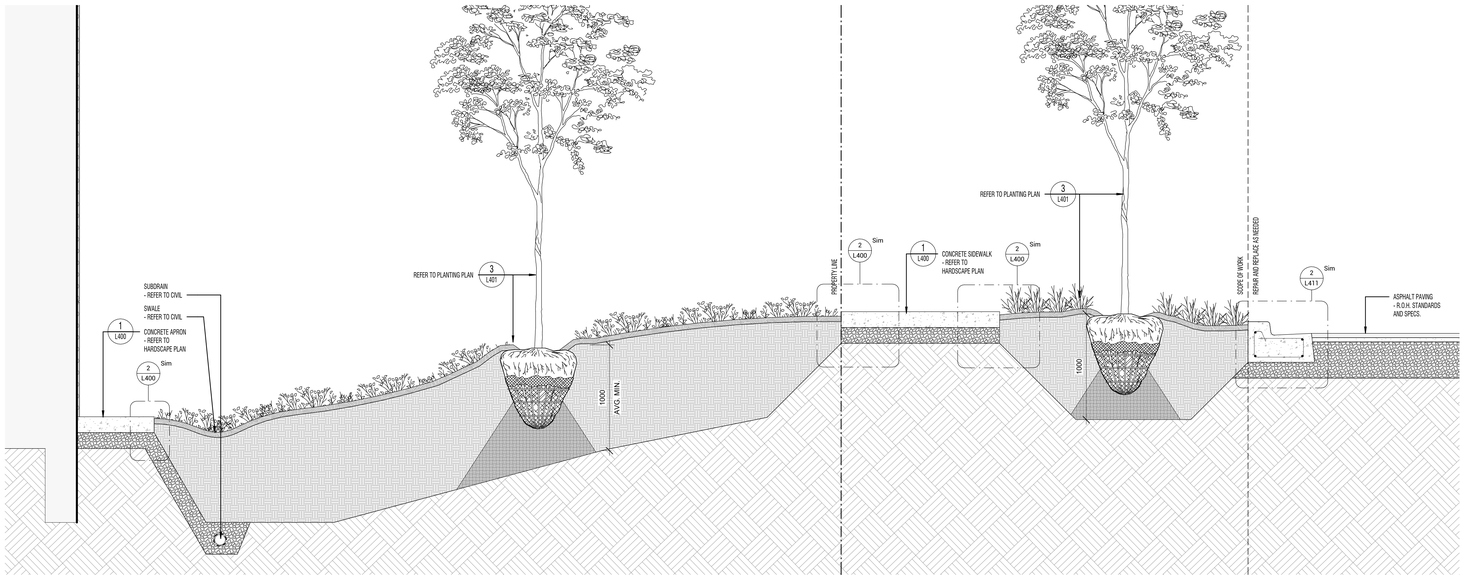
Landscape Sections
1 : 20

L301

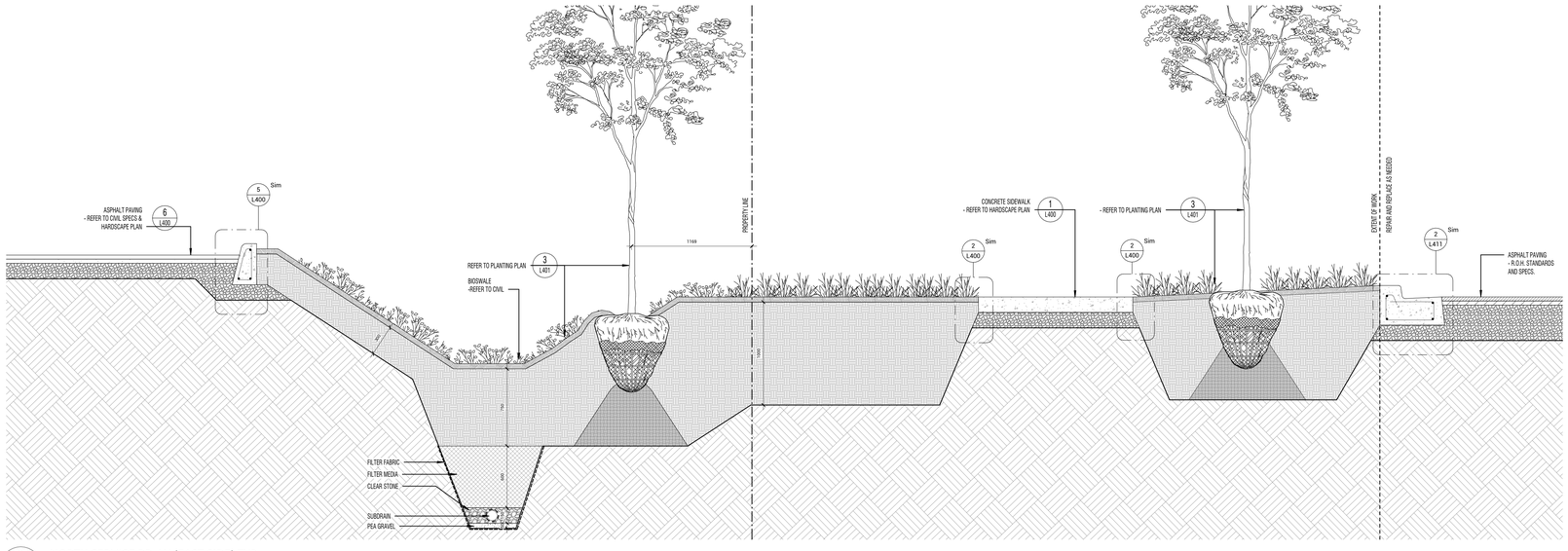
C:\Users\GHOPKINS110\AppData\Local\Autodesk\Revit\Autodesk Revit 2026\Collaboration\Cache\TA86J5BMKBFpHN5S5dT-de11-4ddf-9d6d-6bc6ac1f8d04\5cbeed3a-5c8b-4b4b-96d5-91459453780f.rvt
2026-06-16 3:15:28 PM



1 L302 NORTH SERVICE RD.W (NORTH SIDE) BENCH TYP.



2 L302 NORTH SERVICE RD.W (NORTH SIDE) BENCH TYP.1



3 L302 NORTH SERVICE RD. W (EAST SIDE) TYP.

C:\Users\SHWNK317\AppData\Local\Autodesk\Revit\Autodesk Revit 2026\CollaborationCache\TABLXSBAKE$PTuR55S4F1qvT1-4448-9d9d-0b5da1fd0645\3be8daa-82db-4640-96d5-91483f431769.rvt

2026-06-16 3:15:30 PM

Halton REGION

diamond schmitt

gh3*

ONTARIO ASSOCIATION OF LANDSCAPE ARCHITECTS
Elise Shelly
MEMBER

Issued

No.	Date	Description
1	01/23/2026	Issued for SPA
2	02/11/2026	Issued for SPA - R1
3	02/27/2026	Issued for 90% Design Development
4	03/13/2026	Issued for 100% Design Development
5	05/22/2026	Issued for 30% Construction Documents
6	06/05/2026	Issued for SPA Resubmission No. 1

NOT FOR CONSTRUCTION

Contractor Must Check & Verify all Dimensions on the Job.

Do Not Scale Drawings.

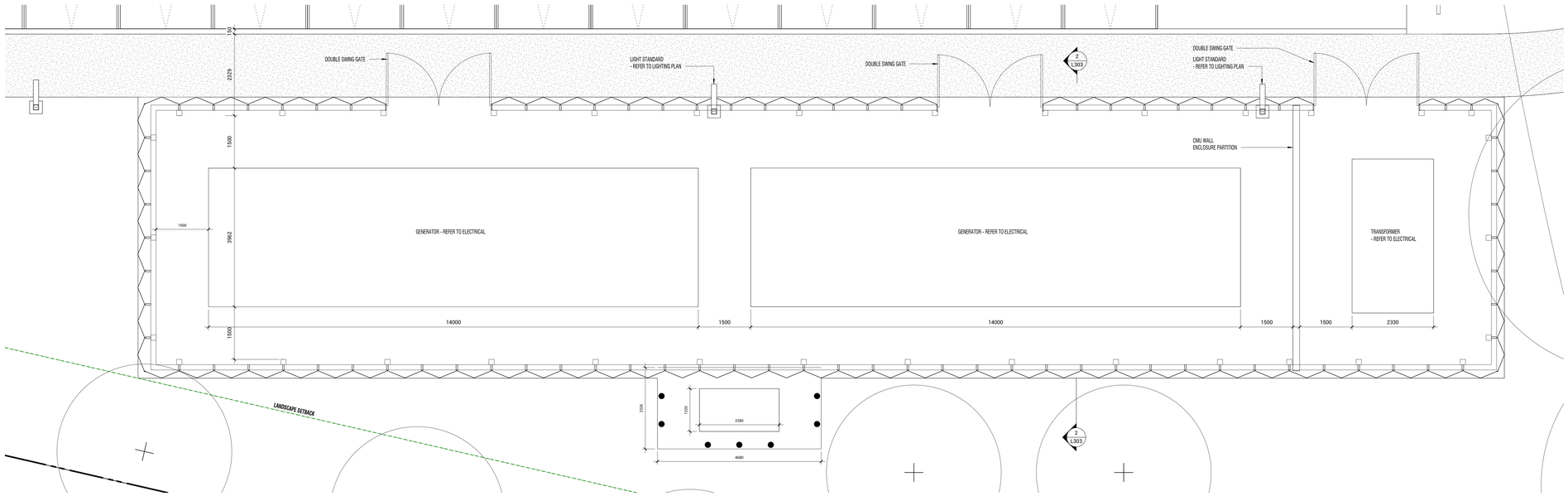
All Drawings, Specifications and Related Documents are the Copyright Property of the Architect and Must be Returned Upon Request. Reproduction of Drawings, Specifications and Related Documents in Part or in Whole is Forbidden Without the Written permission of the Architect.

This Drawing is Not to be Used for Construction Until Signed by the Architect.

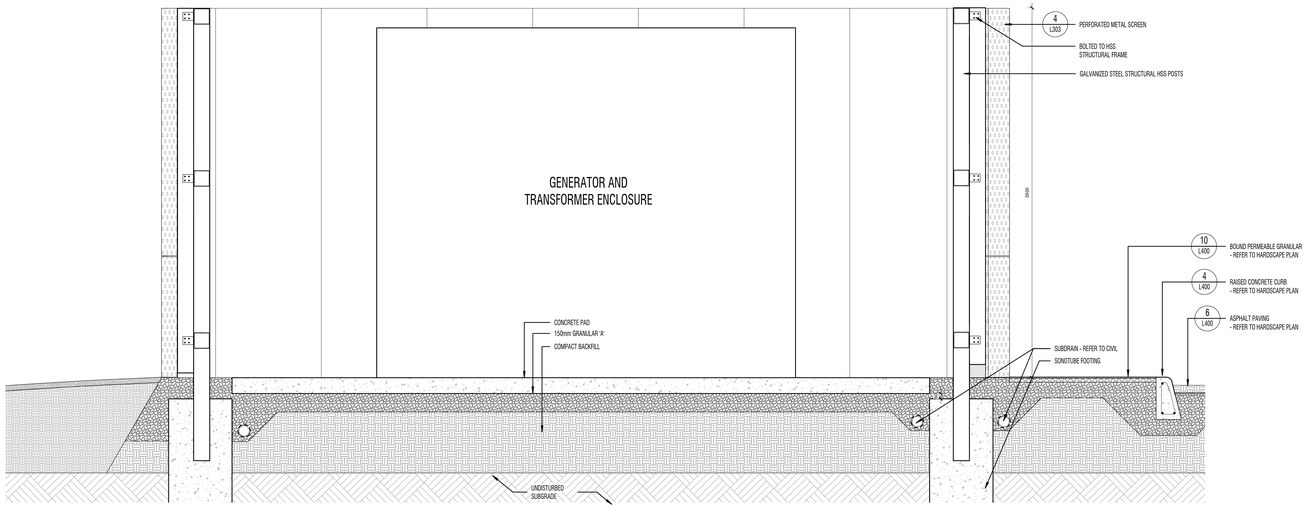
HRPS HQ + REOC
SP 1530.019
25003

Landscape Sections
1 : 20

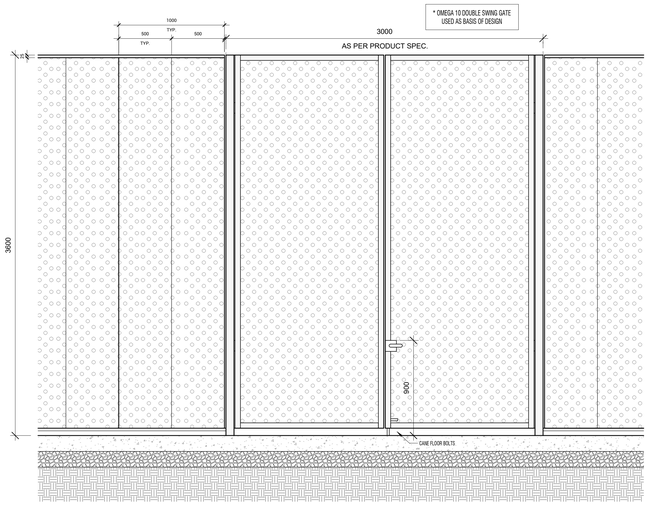
L302



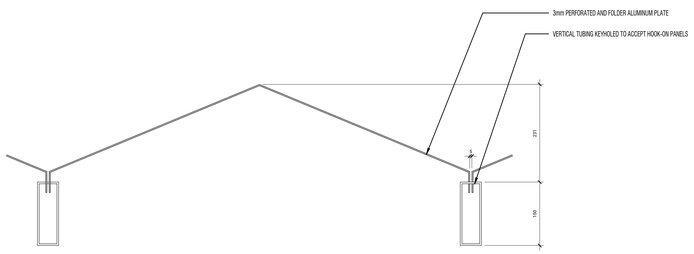
1 L303 GENERATOR AND TRANSFORMER ENCLOSURE



2 L303 GENERATOR AND TRANSFORMER ENCLOSURE



3 L303 TYP. PERFORATED SCREEN - ELEVATION @ DOUBLE SWING DOOR



4 L303 PERFORATED SCREEN PLAN DETAIL

Halton REGION

diamond schmitt gh3*

ASSOCIATION OF LANDSCAPE ARCHITECTS
Elise Shelley
MEMBER

Issued

No.	Date	Description
1	01/23/2026	Issued for SPA
2	02/11/2026	Issued for SPA - R1
3	02/27/2026	Issued for 90% Design Development
4	03/13/2026	Issued for 100% Design Development
5	05/22/2026	Issued for 30% Construction Documents
6	06/05/2026	Issued for SPA Resubmission No. 1

NOT FOR CONSTRUCTION

Contractor Must Check & Verify all Dimensions on the Job.

Do Not Scale Drawings.

All Drawings, Specifications and Related Documents are the Copyright Property of the Architect and Must be Returned Upon Request. Reproduction of Drawings, Specifications and Related Documents in Part or in Whole is Forbidden Without the Written permission of the Architect.

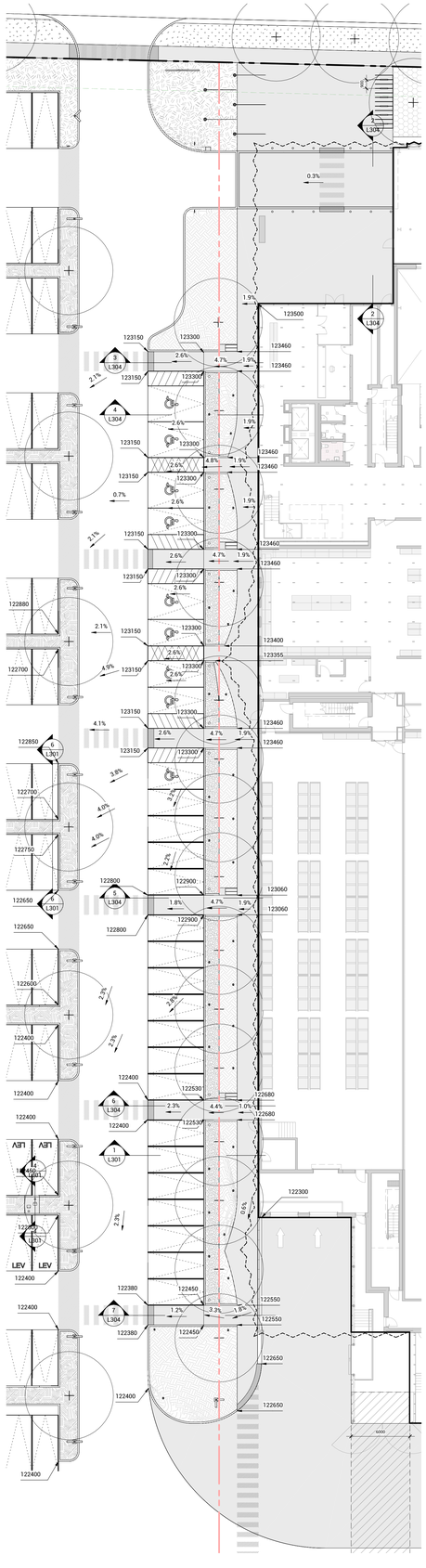
This Drawing is Not to be Used for Construction Until Signed by the Architect.

HRPS HQ + REOC
SP.1530.019
25003

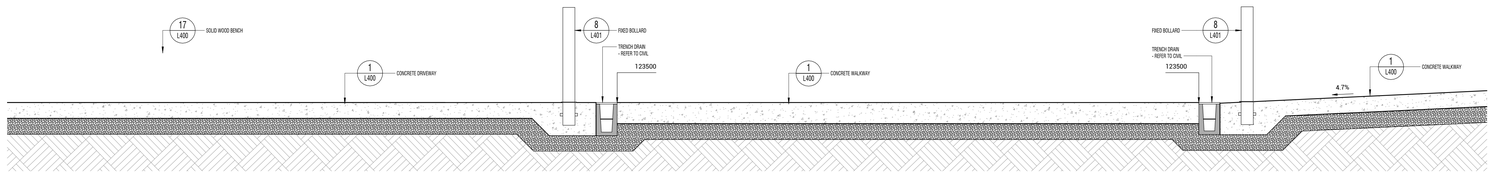
Landscape Sections
As indicated

L303

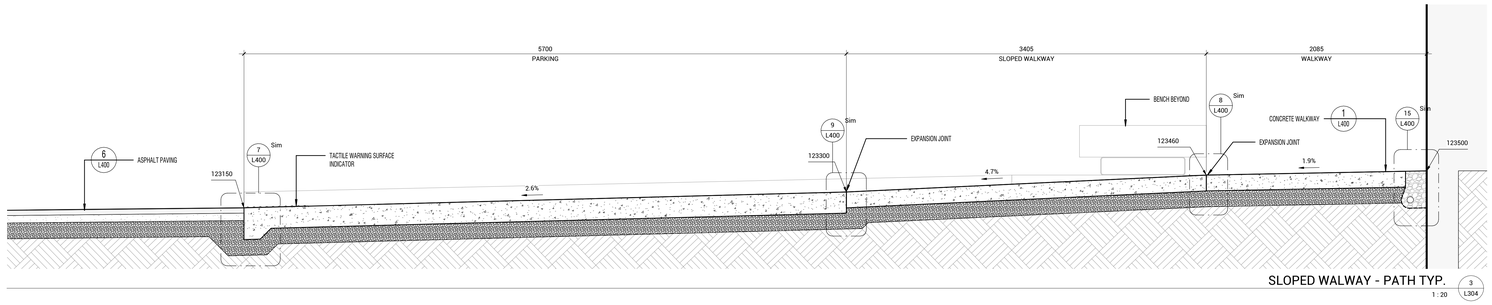
C:\Users\GHSWK310\AppData\Local\Autodesk\Revit\Autodesk Revit 2026\CollaborationCache\7J4BJGBMA93F\Local\85554f4a11-44df-9f48-90cda18d0548\20ed03ae-5c6b-4b40-96d5-9143f4931709.rvt
2026-06-16 3:15:33 PM



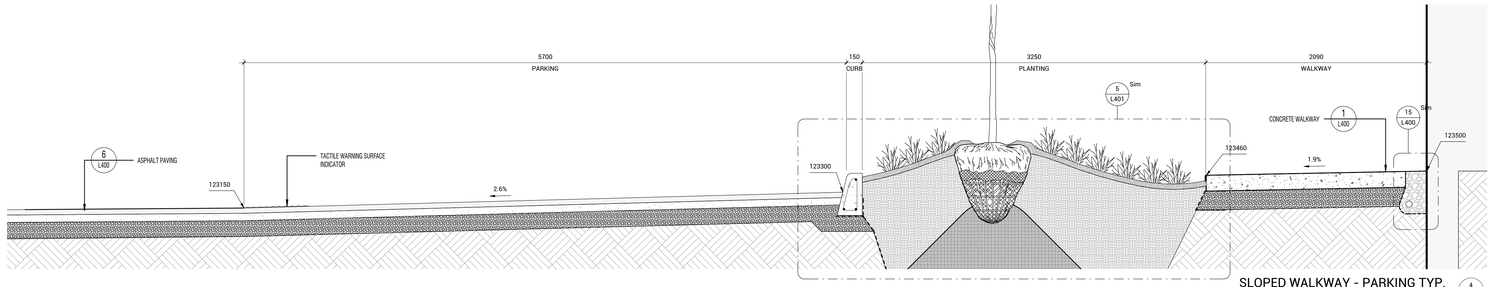
West Walkway and Parking
1 : 200 (1 / L304)



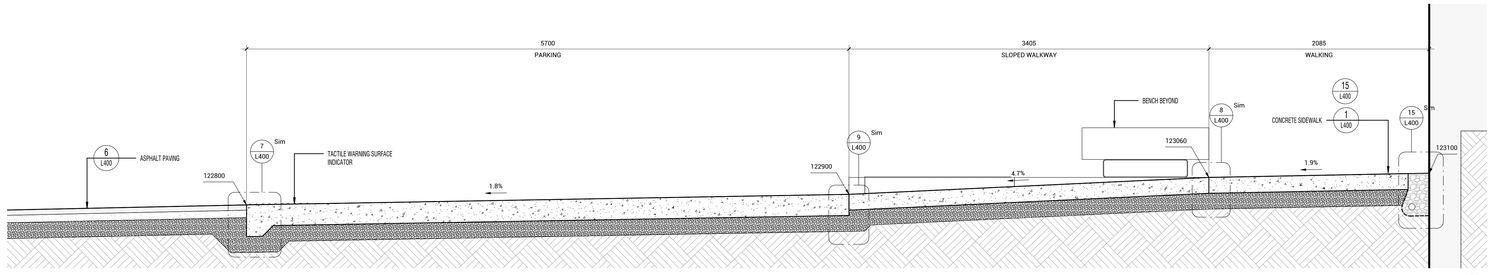
ENTRANCE FORECOURT
1 : 20 (2 / L304)



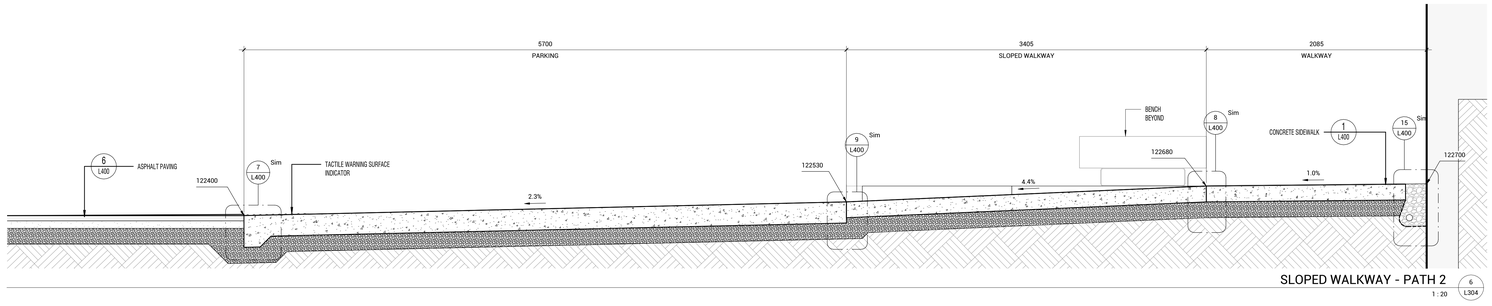
SLOPED WALWAY - PATH TYP.
1 : 20 (3 / L304)



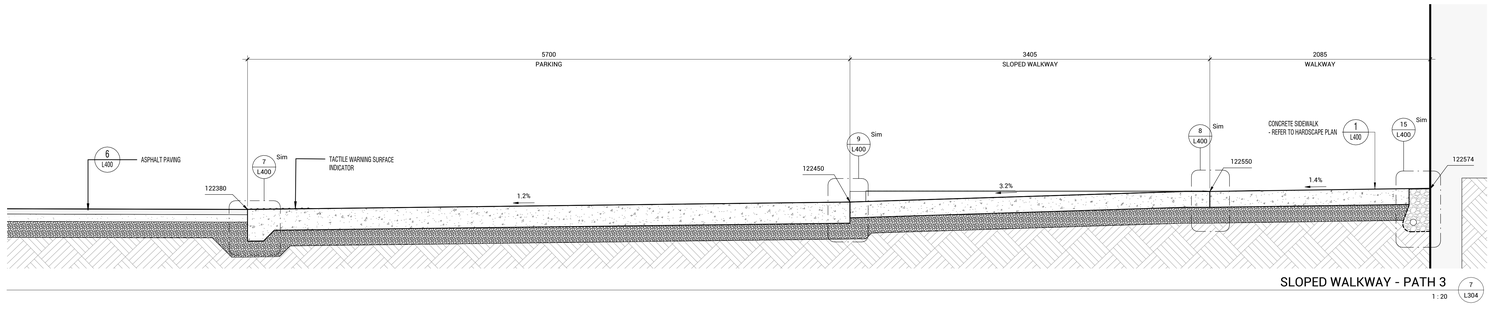
SLOPED WALKWAY - PARKING TYP.
1 : 20 (4 / L304)



SLOPED WALKWAY - PATH 1
1 : 20 (5 / L304)



SLOPED WALKWAY - PATH 2
1 : 20 (6 / L304)



SLOPED WALKWAY - PATH 3
1 : 20 (7 / L304)

Halton REGION

diamond schmitt

gh3*

ONTARIO ASSOCIATION OF LANDSCAPE ARCHITECTS
Elise Shelley
MEMBER

Issued

No.	Date	Description
1	06/05/2026	Issued for SPA Resubmission No. 1

NOT FOR CONSTRUCTION

Contractor Must Check & Verify all Dimensions on the Job.

Do Not Scale Drawings.

All Drawings, Specifications and Related Documents are the Copyright Property of the Architect and Must be Returned Upon Request. Reproduction of Drawings, Specifications and Related Documents in Part or in Whole is Forbidden Without the Written permission of the Architect.

This Drawing is Not to be Used for Construction Until Signed by the Architect.

HRPS HQ + REOC
SP.1530.019
25003

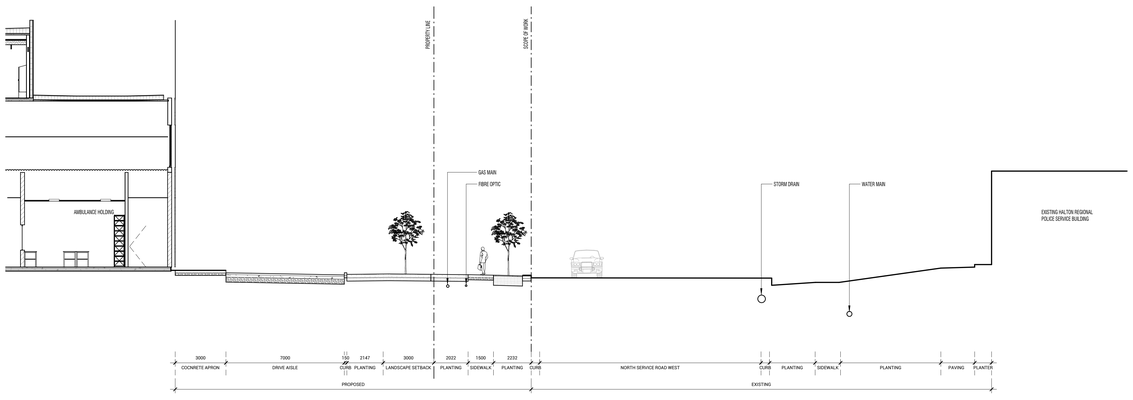
Landscape Section
As indicated

L304

C:\Users\GHOPKS110\AppData\Local\Autodesk\Revit\Autodesk Revit 2026\Collaboration\Cache\TARL.6SBWKBFuHB5S5AT-dx11-4ddf-9d6d-b0c6a1f6b045\2bee82aa-5c8b-4b4b-96d5-91485643178f.rvt
2026-06-16 3:15:44 PM



1 L305 STREETSCAPE SECTION - N-S THROUGH NORTH SERVICE RD W



NOTE: DEPTHS OF UNDERGROUND UTILITIES SHOWN ARE APPROXIMATE AND BASED ON TYPICAL INSTALLATION PRACTICES. ACTUAL LOCATIONS AND DEPTHS SHALL BE VERIFIED BY SUE QUALITY LEVEL B/A INVESTIGATION.

2 L305 STREETSCAPE SECTION - E-W THROUGH NORTH SERVICE RD W



VIEW LOOKING WEST AT NORTH SERVICE ROAD NORTH SIDE.



VIEW LOOKING NORTH FROM NORTH SERVICE ROAD EAST SIDE ADJACENT TO HALTON REGIONAL POLICE SERVICE HEADQUARTERS.

Halton REGION

diamond schmitt gh3*

ONTARIO ASSOCIATION OF LANDSCAPE ARCHITECTS
Elise Shelly
MEMBER

Issued

No.	Date	Description
1	02/11/2026	Issued for SPA - R1
2	02/27/2026	Issued for 90% Design Development
3	03/13/2026	Issued for 100% Design Development
4	05/22/2026	Issued for 30% Construction Documents
5	06/05/2026	Issued for Minor Variance Application
6	06/05/2026	Issued for SPA Resubmission No. 1

NOT FOR CONSTRUCTION

Contractor Must Check & Verify all Dimensions on the Job.

Do Not Scale Drawings.

All Drawings, Specifications and Related Documents are the Copyright Property of the Architect and Must be Returned Upon Request. Reproduction of Drawings, Specifications and Related Documents in Part or in Whole is Forbidden Without the Written permission of the Architect.

This Drawing is Not to be Used for Construction Until Signed by the Architect.

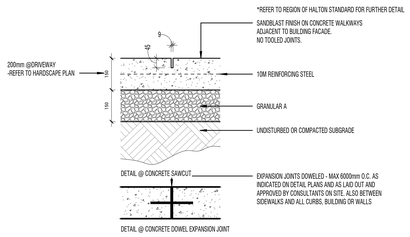
HRPS HQ + REOC
SP.1530.019
25003

Streetscape Sections
1 : 125

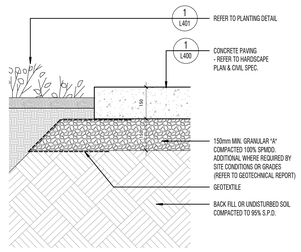
L305

C:\Users\GHDWK\110\AppData\Local\Autodesk\Revit\Autodesk Revit 2026\Collaboration\Cache\TA86.3DWK85P.lv8555df-de11-4d8f-8d9d-30cbcb18d6045\2bee6f3a-3c0b-4b80-95d5-914595497f09.rvt

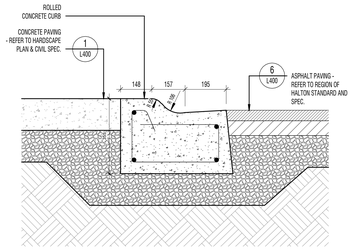
2026-06-16 3:15:47 PM



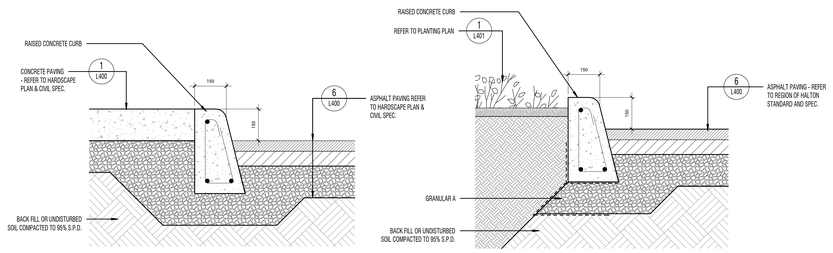
1 L400 TYP. CONCRETE WALKWAY/DRIVEWAY



2 L400 TYP. WALKWAY EDGE @ SOFTSCAPE

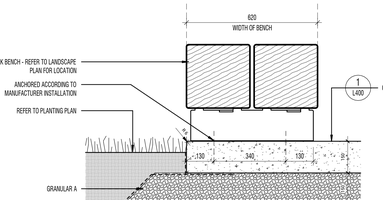


3 L400 TYP. ROLLED CONCRETE CURB



4 L400 TYP. RAISED CONCRETE CURB

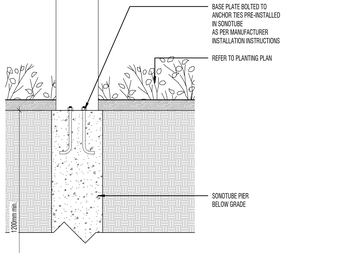
5 L400 TYP. RAISED CONCRETE CURB @ SOFTSCAPE



6 L400 TYP. ASPHALT PAVING DETAIL

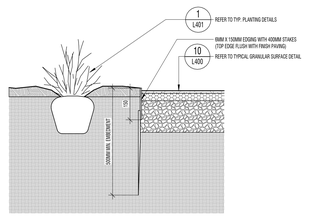
7 L400 TYP. ASPHALT EDGE @ CONCRETE DRIVEWAY

8 L400 TYP. CONCRETE EXPANSION JOINT @CONCRETE WALKWAY

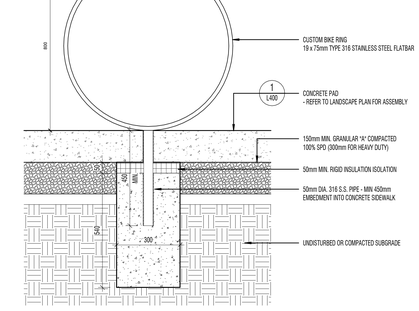


9 L400 TYP. CONCRETE EXPANSION JOINT @CONCRETE DRIVEWAY

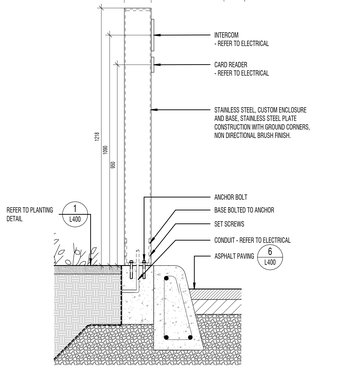
10 L400 TYP. BOUND PERMEABLE GRANULAR DETAIL



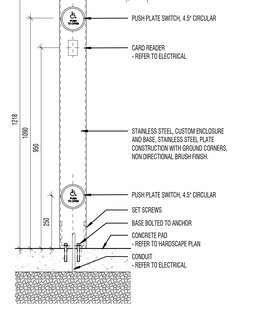
11 L400 TYP. BOUND PERMEABLE GRANULAR EDGE DETAIL



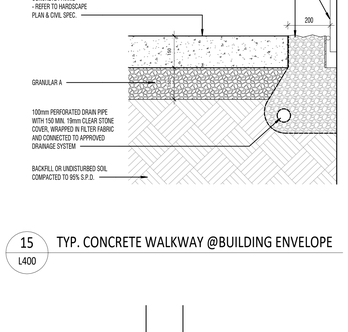
12 L400 TYP. BIKE RING



13 L400 CARD READER AND INTERCOM ON CONCRETE CURB

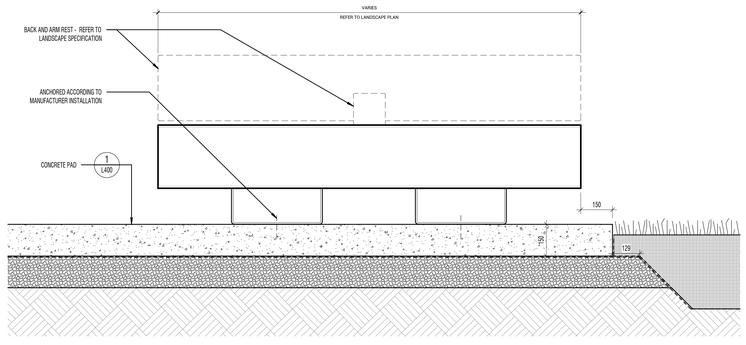


14 L400 TYP. CARD READER ACCESSIBLE PUSH BUTTON



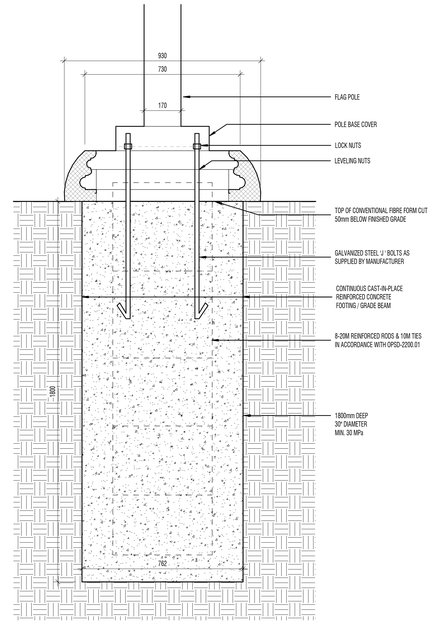
15 L400 TYP. CONCRETE WALKWAY @BUILDING ENVELOPE

16 L400 TYP. SOLID WOOD BENCH



17 L400 TYP. SOLID WOOD BENCH ELEVATION

18 L400 TYP. BOLLARD LIGHT IN SOFTSCAPING



19 L400 TYP. FLAGPOLE SECTION

Halton REGION

diamond schmitt gh3*

ONTARIO ASSOCIATION OF LANDSCAPE ARCHITECTS
Elise Shelley
MEMBER

Issued

No.	Date	Description
1	01/23/2026	Issued for SPA
2	02/11/2026	Issued for SPA - R1
3	02/27/2026	Issued for 90% Design Development
4	03/13/2026	Issued for 100% Design Development
5	05/22/2026	Issued for 30% Construction Documents
6	06/05/2026	Issued for SPA Resubmission No. 1

NOT FOR CONSTRUCTION

Contractor Must Check & Verify all Dimensions on the Job.

Do Not Scale Drawings.

All Drawings, Specifications and Related Documents are the Copyright Property of the Architect and Must be Returned Upon Request. Reproduction of Drawings, Specifications and Related Documents in Part or in Whole is Forbidden Without the Written permission of the Architect.

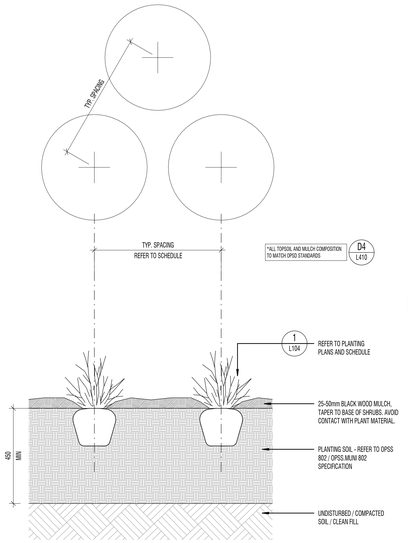
This Drawing is Not to be Used for Construction Until Signed by the Architect.

HRPS HQ + REOC
SP.1530.019
25003

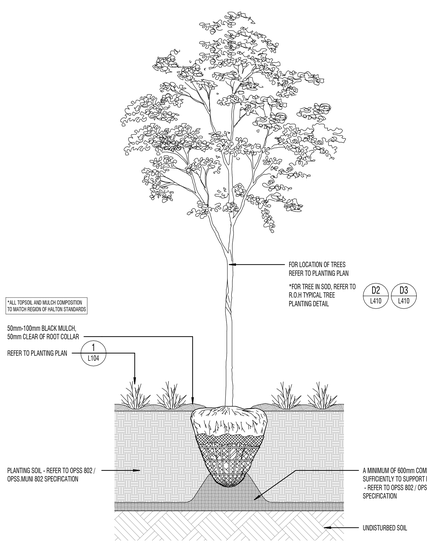
Landscape Section Details
1 : 10

L400

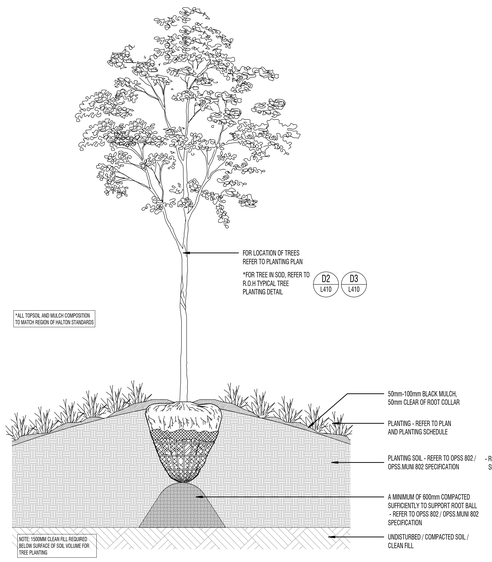
C:\Users\GHOWK\110-AppData\Local\Autodesk\Revit\Autodesk Revit 2026\Collaboration\Cache\7148c2584e85\Landscape_Details_Sheet_Issue_Set_144df-9f66-bbca-9ab6-b4b04b12be82.rvt
2026-06-16 3:15:48 PM



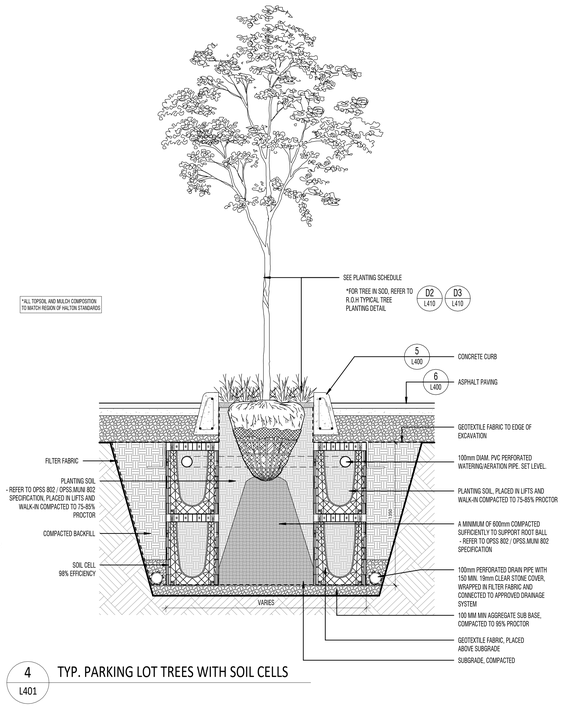
1 L401 TYP. PLANTING DETAIL



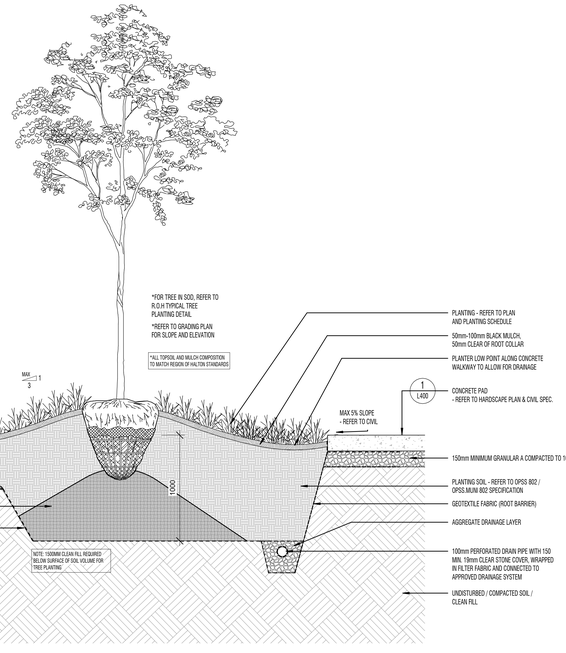
2 L401 TYP. TREE IN PLANTING BED



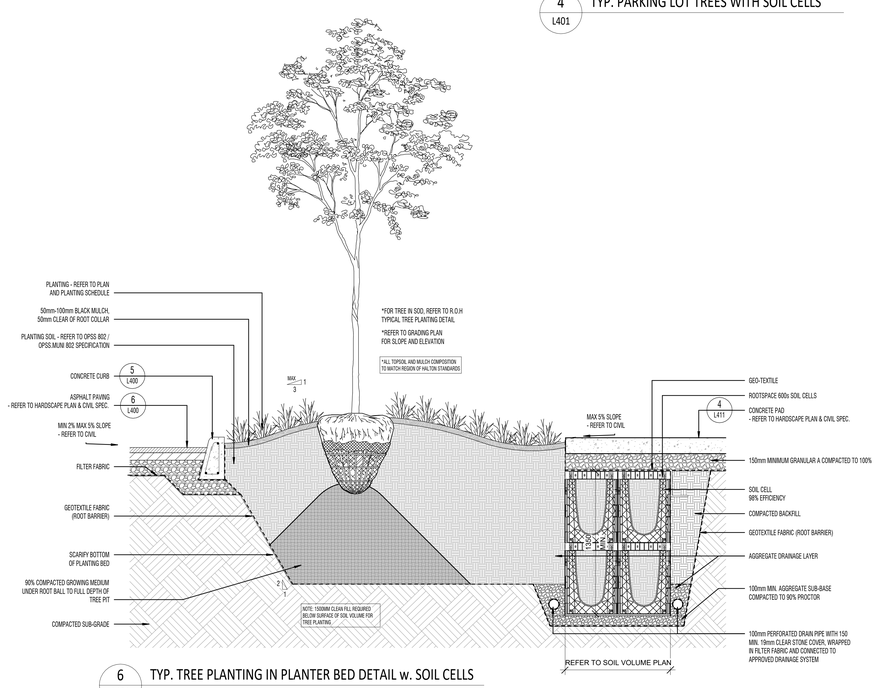
3 L401 TYP. TREE IN MOUNDED PLANTING BED



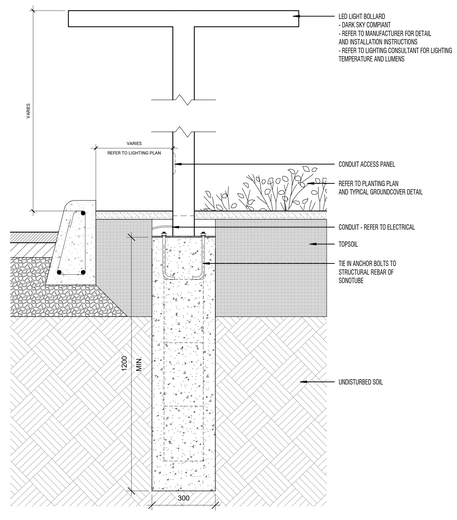
4 L401 TYP. PARKING LOT TREES WITH SOIL CELLS



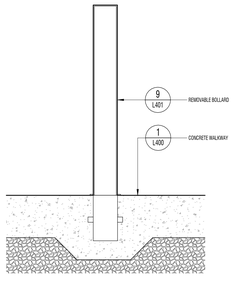
5 L401 TYP. TREE PLANTING IN PLANTER BED DETAIL.



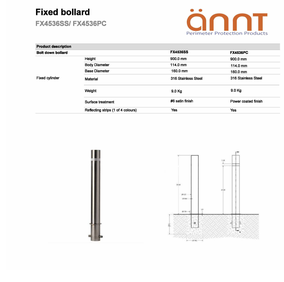
6 L401 TYP. TREE PLANTING IN PLANTER BED DETAIL w. SOIL CELLS



7 L401 TYP. LIGHT STAND ON SONOTUBE



8 L401 TYP. FIXED BOLLARD IN HARDSCAPE



9 L401 FIXED BOLLARD SPECIFICATION

C:\Users\DSHOPKS1170\AppData\Local\Autodesk\Revit\Autodesk Revit 2026\CollaborationCache\TABLXSMK83P\d8553481-de11-44df-9f98-8b0ca1fddb45\3eed2aa-5cbb-4b40-96d6-91439f4917b9.rvt
2026-06-16 3:15:49 PM

Halton REGION

diamond schmitt

gh3*

Issued

No.	Date	Description
1	01/23/2026	Issued for SPA
2	02/11/2026	Issued for SPA - R1
3	02/27/2026	Issued for 90% Design Development
4	03/13/2026	Issued for 100% Design Development
5	05/22/2026	Issued for 30% Construction Documents
6	06/05/2026	Issued for SPA Resubmission No. 1

NOT FOR CONSTRUCTION

Contractor Must Check & Verify all Dimensions on the Job.

Do Not Scale Drawings.

All Drawings, Specifications and Related Documents are the Copyright Property of the Architect and Must be Returned Upon Request. Reproduction of Drawings, Specifications and Related Documents in Part or in Whole is Forbidden Without the Written permission of the Architect.

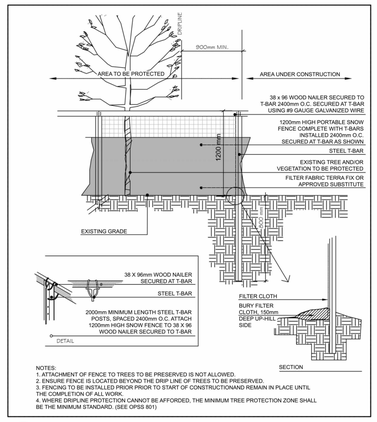
This Drawing is Not to be Used for Construction Until Signed by the Architect.

HRPS HQ + REOC
SP.1530.019
25003

Landscape Section Details
As indicated

L401

DETAILS

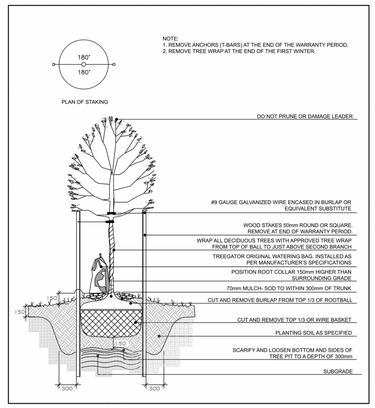


NOTES:
1. ATTACHMENT OF FENCE TO TREES TO BE PRESERVED IS NOT ALLOWED.
2. ENSURE FENCE IS LOCATED BEYOND THE DRIP LINE OF TREES TO BE PRESERVED.
3. FENCING TO BE INSTALLED PRIOR PRIOR TO START OF CONSTRUCTIONAND REMAIN IN PLACE UNTIL THE COMPLETION OF ALL WORK.
4. WHERE DRIPLINE PROTECTION CANNOT BE AFFORDED, THE MINIMUM TREE PROTECTION ZONE SHALL BE THE MINIMUM STANDARD. (SEE OPSS 801)

D1 TYPICAL TREE PROTECTION DETAIL
WITH HEAVY DUTY SILTATION FENCE
NTS

2018 3

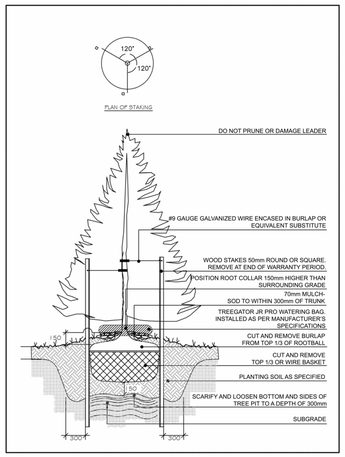
DETAILS



D2 TYPICAL DECIDUOUS TREE PLANTING
NTS

2018 4

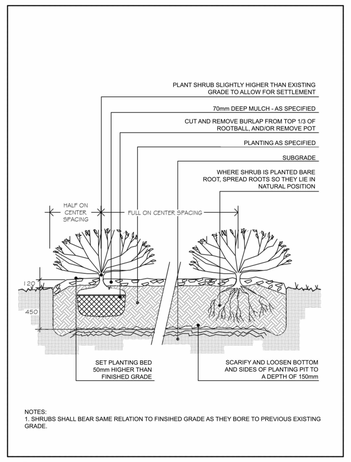
DETAILS



D3 TYPICAL CONIFEROUS TREE PLANTING
NTS

2018 5

DETAILS



NOTES:
1. SHRUBS SHALL BEAR SAME RELATION TO FINISHED GRADE AS THEY BORE TO PREVIOUS EXISTING GRADE.

D4 TYPICAL SHRUB PLANTING
NTS

2018 6

DETAILS

D5 TYPICAL WOODLAND PLANTING
NTS

2018 7

DETAILS

D6 TYPICALWOODLAND PLANTING ON SLOPE
NTS

2018 8

DETAILS

D7 TYPICAL TREE/SHRUB SLOPE PLANTING
NTS

2018 9

DETAILS

D8 TYPICAL SUPPORT WIRE/HOSE DETAIL
NTS

2018 10

Halton REGION

diamond schmitt

gh3*

Issued

No.	Date	Description
1	01/23/2026	Issued for SPA
2	02/11/2026	Issued for SPA - R1
3	02/27/2026	Issued for 90% Design Development
4	03/13/2026	Issued for 100% Design Development
5	05/22/2026	Issued for 30% Construction Documents
6	06/05/2026	Issued for SPA Resubmission No. 1

NOT FOR CONSTRUCTION

Contractor Must Check & Verify all Dimensions on the Job.

Do Not Scale Drawings.

All Drawings, Specifications and Related Documents are the Copyright Property of the Architect and Must be Returned Upon Request. Reproduction of Drawings, Specifications and Related Documents in Part or in Whole is Forbidden Without the Written permission of the Architect.

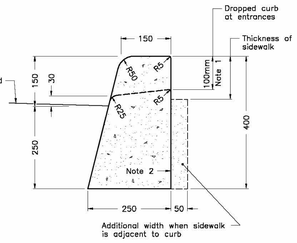
This Drawing is Not to be Used for Construction Until Signed by the Architect.

HRPS HQ + REOC
SP.1530.019
25003

Region Standard Softscape Details
1 : 1

L410

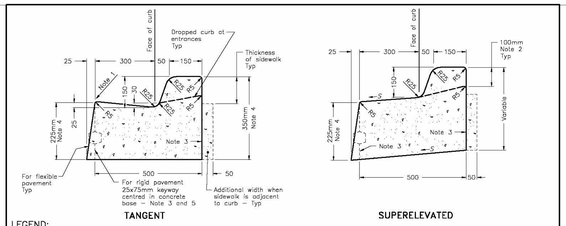
C:\Users\GHSWKS110\AppData\Local\Autodesk\Revit\Autodesk Revit 2026\CollaborationCache\TA69J0BWK83FlvA855S4f-6e11-44df-94fd-5bcbab18dd45\23bee83a-5c8b-4b40-96d5-91455453170f9.rvt
2025-06-16 3:15:53 PM



NOTES:
1 When sidewalk is continuously adjacent, the dropped curb at entrances shall be reduced to 75mm.
2 For slipforming procedure a 5% batter is acceptable.
A Treatment at entrances shall be according to OPSD 351.010.
B Outlet treatment shall be according to the OPSD 610 Series.
C The transition from one curb type to another shall be a minimum length of 3.0m, except in conjunction with guide rail where it shall be according to the OPSD 900 Series.
D All dimensions are in millimetres unless otherwise shown.

ONTARIO PROVINCIAL STANDARD DRAWING	Nov 2012	Rev 2
CONCRETE BARRIER CURB		
		OPSD 600.110

1 CONCRETE BARRIER CURB
L411

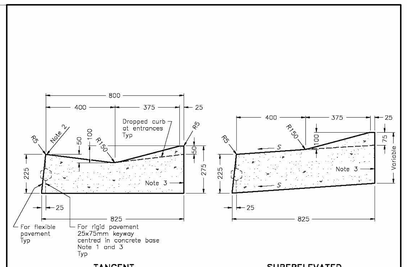


LEGEND:
S — Rate of pavement superelevation in percent, %.

NOTES:
1 Flexible and composite pavement shall be placed 5mm above the adjacent edge of gutter.
2 When sidewalk is continuously adjacent, the dropped curb at entrances shall be reduced to 75mm.
3 For slipforming procedure a 5% batter is acceptable.
4 For composite pavement the depth of concrete curb shall be adjusted to depth of concrete pavement.
5 When tie bars are specified, refer to OPSD 552.010 and 552.020 for details.
A Treatment at entrances shall be according to OPSD 351.010.
B Outlet treatment shall be according to the OPSD 610 Series.
C The transition from one curb type to another shall be a minimum length of 3.0m, except in conjunction with guide rail where it shall be according to the OPSD 900 Series.
D All dimensions are in millimetres unless otherwise shown.

ONTARIO PROVINCIAL STANDARD DRAWING	Nov 2012	Rev 2
CONCRETE BARRIER CURB WITH STANDARD GUTTER		
		OPSD 600.040

2 CONCRETE BARRIER CURB W. GUTTER
L411

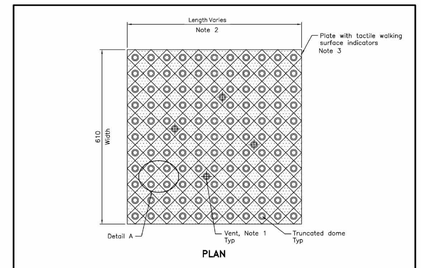


LEGEND:
S — Rate of pavement superelevation in percent, %.

NOTES:
1 When curb and gutter is adjacent to concrete pavement or base, this drawing shall be used in conjuction with OPSD 552.010 and 552.020.
2 Flexible and composite pavement shall be placed 5mm above the adjacent edge of gutter.
3 For slipforming procedure a 5% batter is acceptable.
A Treatment at entrances shall be according to OPSD 351.010.
B Outlet treatment shall be according to the OPSD 610 Series.
C The transition from one curb type to another shall be a minimum length of 3.0m, except in conjunction with guide rail where it shall be according to the OPSD 900 Series.
D All dimensions are in millimetres unless otherwise shown.

ONTARIO PROVINCIAL STANDARD DRAWING	Nov 2012	Rev 2
CONCRETE MOUNTABLE CURB WITH WIDE GUTTER		
		OPSD 600.030

3 CONCRETE MOUNTABLE CURB W. GUTTER
L411



NOTES:
1 Vents shall be as specified by the manufacturer.
2 Length of plate may be increased to suit the curb depression width.
3 Material of plate shall be as specified in Contract Documents.
A Adjacent cast iron plates shall be permanently connected using a locking mechanism and any hardware shall be hot dipped galvanized.
B All dimensions are in millimetres unless otherwise shown.

ONTARIO PROVINCIAL STANDARD DRAWING	Nov 2019	Rev 1
CONCRETE SIDEWALK RAMPS TACTILE WALKING SURFACE INDICATORS COMPONENT		
		OPSD 310.039

9 TACTILE SURFACE
L411

NOTES:
1 Sidewalk thickness at residential driveways and adjacent to curb shall be 150mm. At commercial and industrial driveways, the thickness shall be 200mm.
2 Sidewalk width shall be wider when specified.
3 This OPSD shall be read in conjunction with OPSD 310.030, 310.031, 310.033, and 310.039.
4 Contraction Joint may be tooled or sawcut.
A All dimensions are in millimetres unless otherwise shown.

ONTARIO PROVINCIAL STANDARD DRAWING	Nov 2019	Rev 3
CONCRETE SIDEWALK		
		OPSD 310.010

4 CONCRETE SIDEWALK
L411

NOTES:
1 At commercial and industrial driveways, the thickness shall be 200mm.
A For contraction joint detail, see OPSD 310.010.
B All dimensions are in millimetres unless otherwise shown.

ONTARIO PROVINCIAL STANDARD DRAWING	Nov 2019	Rev 3
CONCRETE SIDEWALK DRIVEWAY ENTRANCE DETAILS		
		OPSD 310.050

5 CONCRETE SIDEWALK AT DRIVEWAY ENTRANCE CURB CUT
L411

NOTES:
1 Slope of ramp shall not exceed 8%.
2 Cross slope of ramp shall not exceed 2% in either direction.
3 Cross slope of flared side of ramp shall not exceed 8%.
4 Dropped curb at ramp shall be modified to eliminate 30 mm step at gutter line.
5 Accessible pedestrian signal to have tactile arrow that aligns with direction of crosswalk.
6 Minimum thickness of ramp is 200mm. Minimum thickness of sidewalk and flared sides adjacent to ramp is 150mm.
A All dimensions are in millimetres unless otherwise shown.

ONTARIO PROVINCIAL STANDARD DRAWING	Nov 2015	Rev 0
CONCRETE SIDEWALK RAMPS AT SIGNALIZED INTERSECTIONS WITH INTERSECTING CROSSWALKS		
		OPSD 310.031

6 CONCRETE SIDEWALK RAMPS AT SIGNALIZED INTERSECTION
L411

NOTES:
1 Slope of ramp shall not exceed 8%.
2 Cross slope of ramp shall not exceed 2% in either direction.
3 Cross slope of flared side of ramp shall not exceed 8%.
4 Dropped curb at ramp shall be modified to eliminate 30 mm step at gutter line.
5 Minimum thickness of ramp is 200mm. Minimum thickness of sidewalk and flared sides adjacent to ramp is 150mm.
A All dimensions are in millimetres unless otherwise shown.

ONTARIO PROVINCIAL STANDARD DRAWING	Nov 2019	Rev 1
CONCRETE SIDEWALK RAMPS AT UNSIGNALIZED INTERSECTIONS		
		OPSD 310.033

7 CONCRETE SIDEWALK RAMPS AT UNSIGNALIZED INTERSECTIONS
L411

ONTARIO PROVINCIAL STANDARD DRAWING	Nov 2016	Rev 1
METAL LIGHTING POLE BASE MOUNTED		
		OPSD 2228.010

8 METAL LIGHTING POLE
L411

*BASIS OF DESIGN FOR SINGLE SWING GATE DETAIL

OMEGA 10 SINGLE SWING GATE MODEL GPG10 REVISION 01

Barrière OMEGA 10 à battant simple modèle GPG10

GATE POST DIMENSIONS		
PANEL (H)	OPENING	POSTS
4'	3' to 7'	3" x 3" 11ga
6.5'	3' to 6'	3" x 3" 11ga
8'	3' to 5'	3" x 3" 11ga
6.5'	7'	4" x 4" 11ga
8'	6' & 7'	4" x 4" 11ga

Dimensions des poteaux de porte		
Panneau (H)	Ouverture	Poteau
4'	3' à 7'	3" x 3" 11ga
6,5'	3' à 6'	3" x 3" 11ga
8'	3' à 5'	3" x 3" 11ga
6,5'	7'	4" x 4" 11ga
8'	6' & 7'	4" x 4" 11ga

SYSTÈMES DE CLÔTURES omega II FENCE SYSTEMS

Omega II Fence Systems
1735 blvd. St-Elzear West
Laval, Quebec
H7L 3N6

Tel: 450-686-9600
1-800-836-6342
Fax: 450-681-5318
www.omegatwo.com

10 OMEGA 10 SINGLE SWING GATE
L411

Halton REGION

diamond schmitt gh3*

Issued

No.	Date	Description
1	01/23/2026	Issued for SPA
2	02/11/2026	Issued for SPA - R1
3	02/27/2026	Issued for 90% Design Development
4	03/13/2026	Issued for 100% Design Development
5	05/22/2026	Issued for 30% Construction Documents
6	06/05/2026	Issued for SPA Resubmission No. 1

NOT FOR CONSTRUCTION

Contractor Must Check & Verify all Dimensions on the Job.

Do Not Scale Drawings.

All Drawings, Specifications and Related Documents are the Copyright Property of the Architect and Must be Returned Upon Request. Reproduction of Drawings, Specifications and Related Documents in Part or in Whole is Forbidden Without the Written permission of the Architect.

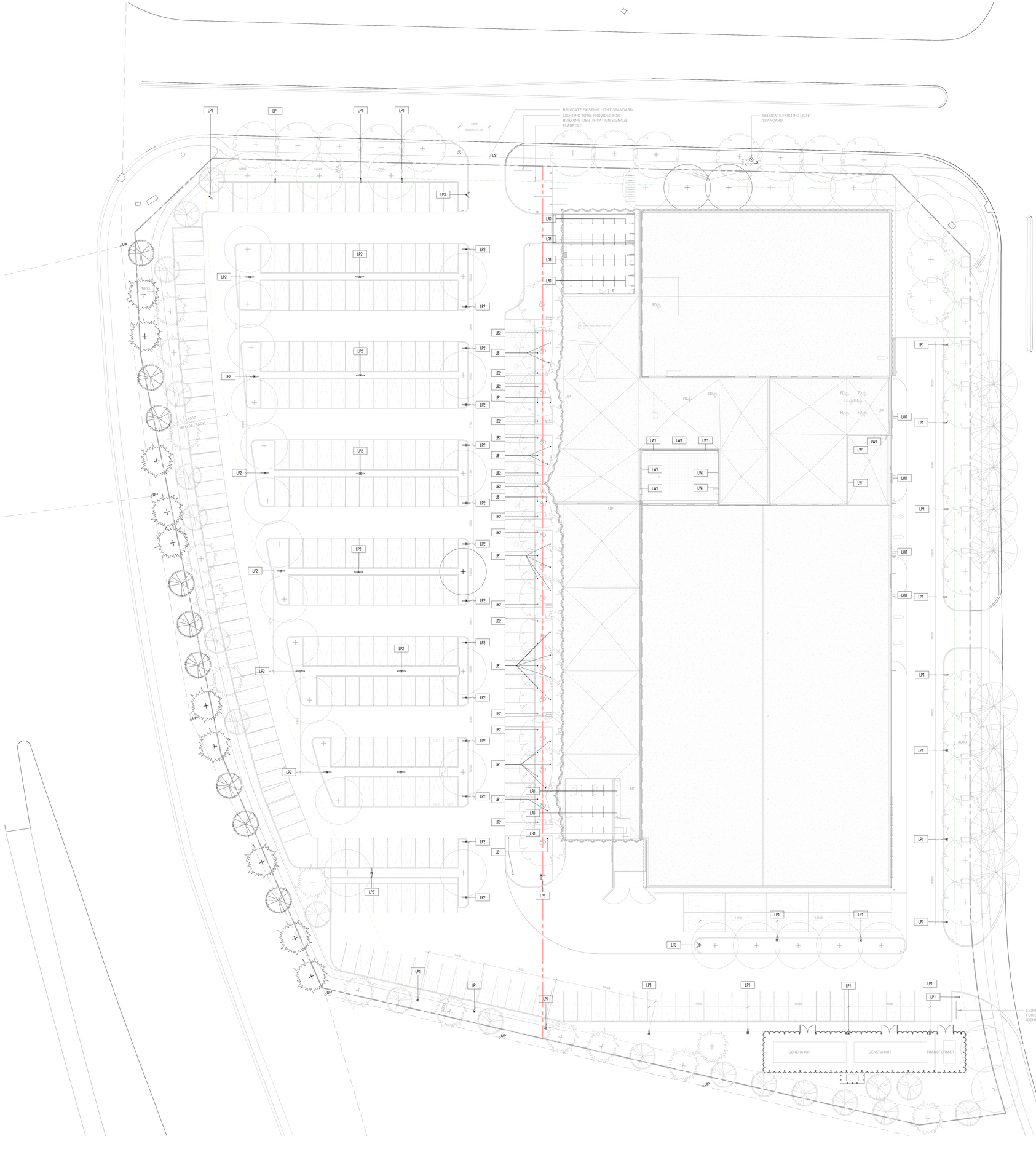
This Drawing is Not to be Used for Construction Until Signed by the Architect.

HRPS HQ + REOC
SP.1530.019
25003


Region Standard Hardscape/Fixture Details
1 : 1

L411


C:\Users\GHOPKS110\AppData\Local\Autodesk\Revit\Autodesk Revit 2026\Collaboration\Cache\TARL8SBKKBP\uH8S5SBT-de11-4ddf-9466-60c6a1f66f45\2beeEbaa-5c6b-4b4b-96d5-91459431709.rvt
2026-06-16 11:55:8 PM




LB1




LB2



LP1, LP2, LP3



LR1



LW1



LIGHT FIXTURE SCHEDULE

Type Mark	TOTAL	Description
LB1	32	LED Bollard
LB2	14	Post Mount Light
LL1	997	Recessed Light
LP1	22	Pole Mounted Fixture
LP2	27	Pole Mounted Fixture
LP3	3	Pole Mounted Fixture
LR1	68	Recessed Light
LW1	14	Clear diffuser - Down

GENERAL NOTES:

- ALL EXTERIOR LIGHTING DEVICES SHALL BE FULL CUT-OFF TO DIRECT ILLUMINATION DOWNWARD, DARK SKY COMPLIANT TO REDUCE LIGHT POLLUTION AND SKYGLARE, AND SHALL BE MITIGATED AT THE SOURCE SO THAT NO LIGHT (0.0 FC) WILL BE DIRECTLY PROJECTED ONTO ADJACENT PROPERTIES.
- ANY ROOFTOP ARCHITECTURAL ILLUMINATION SHALL BE DIRECTED DOWNWARD AND TURNED OFF BETWEEN 11PM AND 6AM

LEGEND

Landscape Plan Symbols

- PROPERTY LINE
- ZONING BOUNDARY
- MTO SETBACK
- LANDSCAPE SETBACK
- MAIN ENTRANCE
- PEDESTRIAN ENTRY/ EXIT
- VEHICULAR ENTRY/ EXIT
- SECURITY BOLLARD
- LS EXISTING LIGHT STANDARD
- NEW LIGHT STANDARD
- BOLLARD LIGHTING
- UP UTILITY POLE
- EV CHARGER
- SIAMESE CONNECTION
- TACTILE WARNING STRIP
- UTILITY COVERS

Halton REGION

diamond schmitt

gh3*

ONTARIO ASSOCIATION OF LANDSCAPE ARCHITECTS
Elise Shelly
MEMBER

Issued

No.	Date	Description
1	01/23/2026	Issued for SPA
2	02/11/2026	Issued for SPA - R1
3	02/27/2026	Issued for 90% Design Development
4	03/13/2026	Issued for 100% Design Development
5	05/22/2026	Issued for 30% Construction Documents
6	06/05/2026	Issued for SPA Resubmission No. 1

NOT FOR CONSTRUCTION

Contractor Must Check & Verify all Dimensions on the Job.

Do Not Scale Drawings.

All Drawings, Specifications and Related Documents are the Copyright Property of the Architect and Must be Returned Upon Request. Reproduction of Drawings, Specifications and Related Documents in Part or in Whole is Forbidden Without the Written permission of the Architect.

This Drawing is Not to be Used for Construction Until Signed by the Architect.

HRPS HQ + REOC
SP.1530.019
25003

Lighting Plan
As indicated

L501

C:\Users\DKPKNS170\AppData\Local\Autodesk\Revit\Autodesk Revit 2026\Collaboration\Cache\1TA6L4SMKB3P\JRBS5S4T-6e11-4d8f-9d9d-b0c6a1868f45\3ee62aa-5c6b-4b46-96d5-91d3f9457f09.rvt
2026-06-16 3:16:09 PM