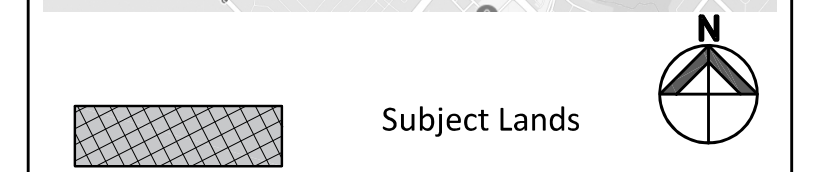
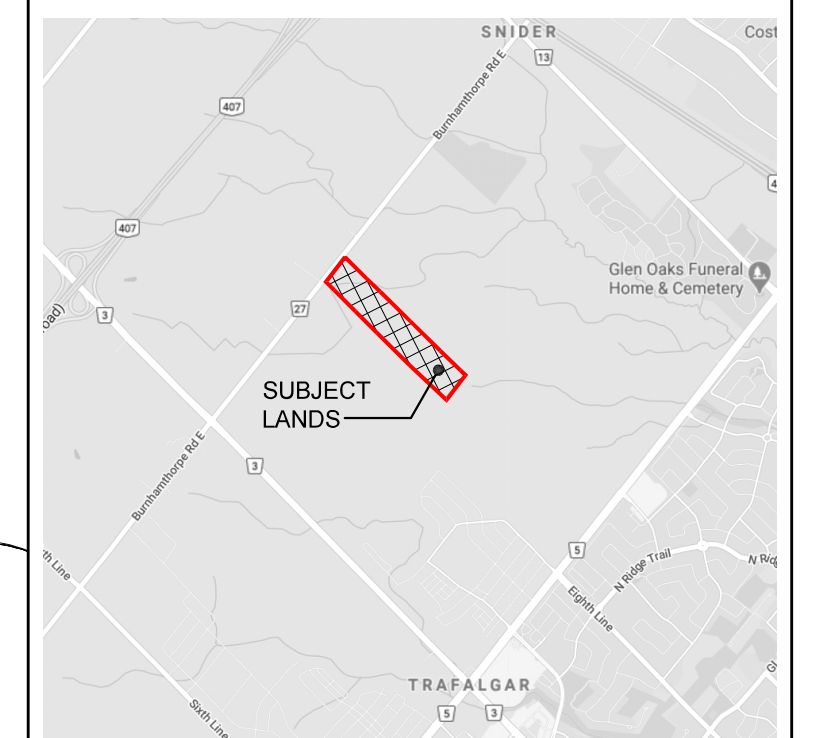


### Rampen Holdings Inc.

Part of Lot 10, Concession 1,  
North of Dundas Street

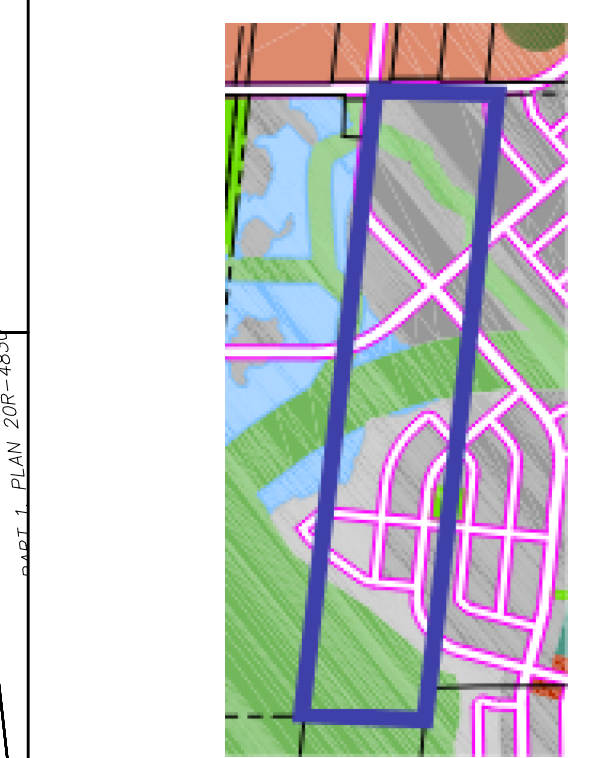
GEOGRAPHIC TOWNSHIP OF TRAFALGAR  
NOW IN THE  
TOWN OF OAKVILLE  
REGIONAL MUNICIPALITY OF HALTON

KEY PLAN N.T.S.



Land Use Category	Number of Units	Area (ha)	Net Density (UPH)
Sub Urban	78	2.30	34.00
General Urban	103	2.89	35.70
<b>Total</b>	<b>181</b>	<b>5.18</b>	<b>34.90</b>

- GENERAL URBAN
- SUB URBAN



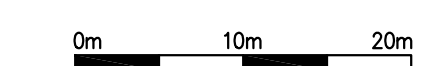
SECONDARY PLAN

SITE ADDRESS: RAMPEN - PART OF LOT 10,  
CONCESSION 1,  
NORTH OF DUNDAS STREET  
TOWN OF OAKVILLE

**Robert Russell**  
PLANNING CONSULTANTS

162 Guelph Street, Suite 209  
Georgetown, ON L7G 5X7

TITLE: **Density Plan**



SCALE: NTS  
 DATE: 4th Aug 2022  
 DRAWN: B.C.  
 CHECKED: R.R.  
 PROJECT No: XXXX  
 DRAWING No:

## P-02

