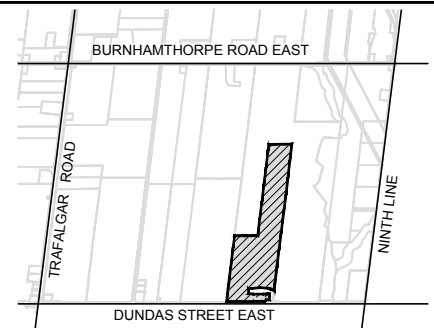


PRELIMINARY ON-STREET PARKING ANALYSIS
Argo (Joshua Creek)
Developments Ltd.

PART OF LOT 8
 CONCESSION 1, NORTH OF DUNDAS STREET

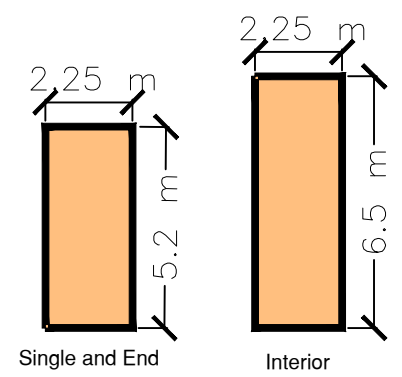
GEOGRAPHIC TOWNSHIP OF TRAFALGAR
 NOW IN THE
 TOWN OF OAKVILLE
 REGIONAL MUNICIPALITY OF HALTON



KEY MAP Subject Lands

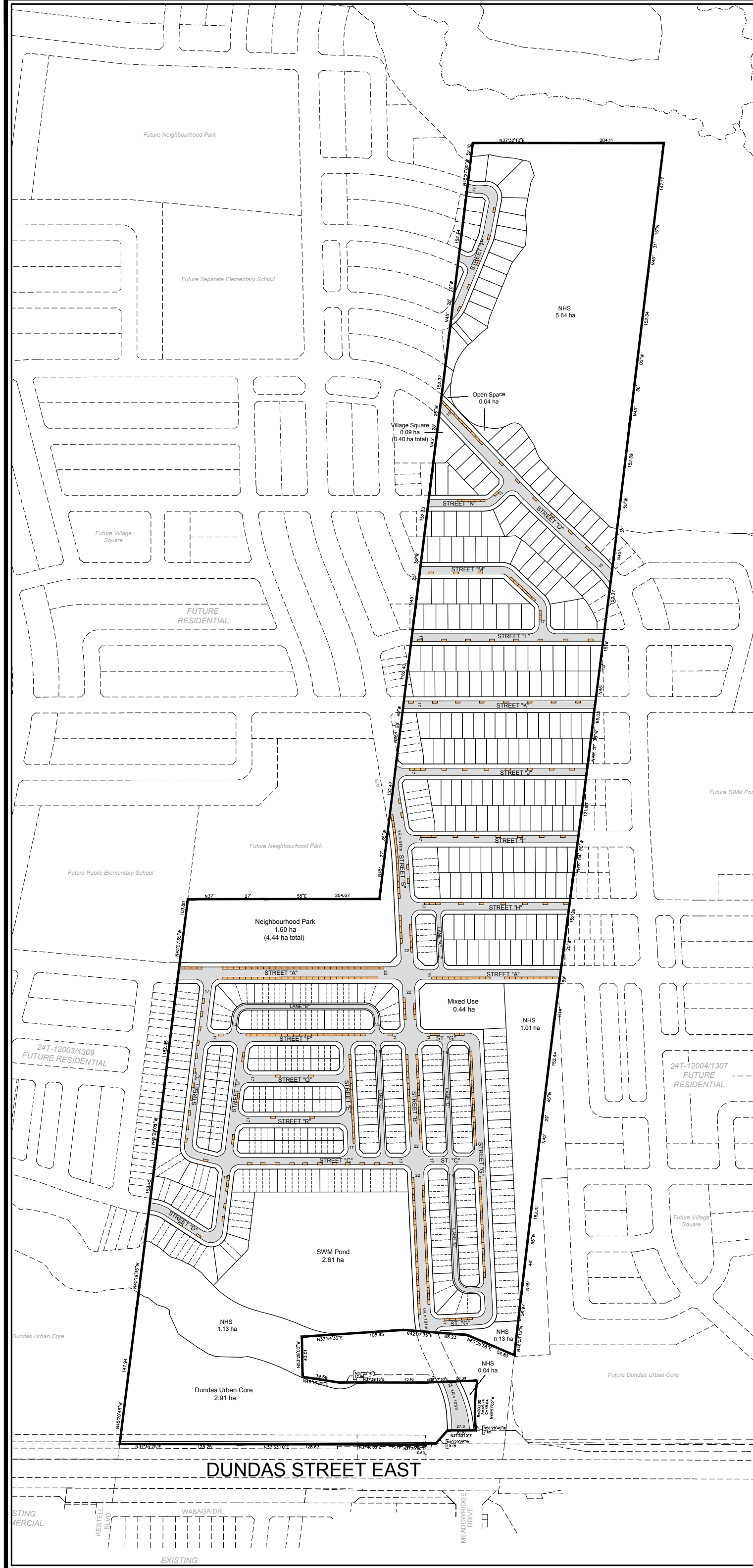
- ± 384 On-street parking spaces*
- ± 609 Residential units
- ± 0.63 Visitor parking space/unit

TYPICAL ON-STREET PARKING SPACE**



* Subject to adjustment during detailed engineering design

** Per North Oakville Parking Strategy



DUNDAS STREET EAST



SCALE 1:4000
 February 23, 2021



206-277 Lakeshore Road East
 Oakville, Ontario L6J 1H9
 T: 905-257-0227
 info@korsiak.com