








LEGEND

- |   |  |
|---|--|
|  | property line  |
|  | existing tree number (refer to chart)                                      |
|  | existing vegetation to remain  |
|  | existing vegetation to be removed  |
|  | existing elevations  |
|  | tree protection fence (with sit fence)<br>- see detail D1, L-2             |
|  | minimum tree protection zone (tpz)<br>- as per Town of Oakville guidelines |

NOT FOR CONSTRUCTION  
ISSUED FOR REVIEW & COMMENTS ONLY

NOTE:  
Vegetation inventory undertaken by Nate Torenvliet,  
ISA Certified Arborist (ON-1782A) on 2020-01-16.

#	DATE	DESCRIPTION
1	2020-02-25	Issued for review
2	2021-07-27	Issued for review

STAMP

CLIENT  
262508 Ontario Limited

MUNICIPALITY  
Town of Oakville

PROJECT  
Residential Development  
627 Lyons Lane  
Oakville

MUNICIPAL FILE NUMBER

SHEET  
Tree Protection Plan

L-

adesso design inc.  
landscape architecture



218 Locke Street South, 2nd Floor  
Hamilton, ON L8P 4B4  
t. 905.526.8876  
[www.adessodesigninc.ca](http://www.adessodesigninc.ca)