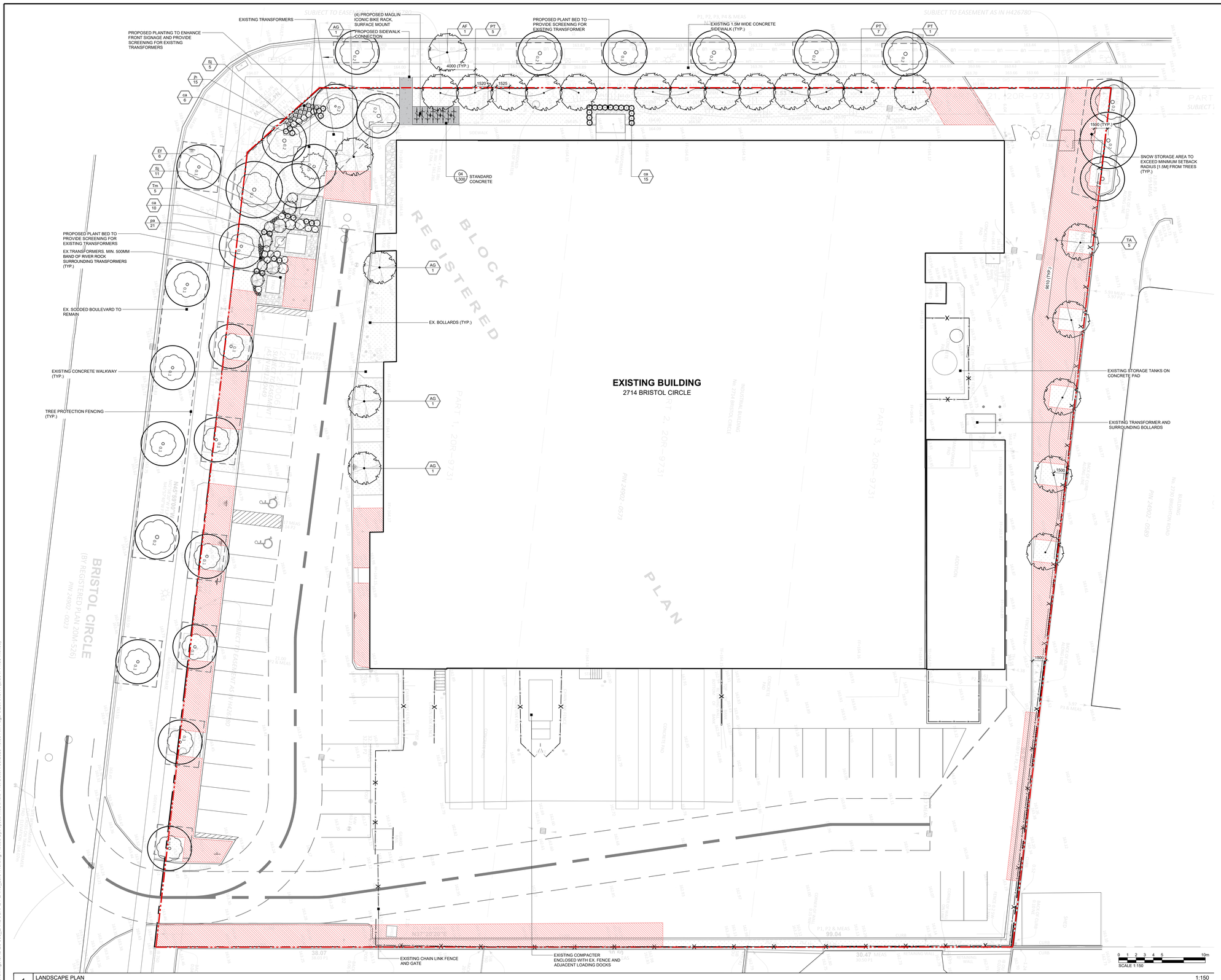

1 LANDSCAPE PLAN

1:150

GENERAL NOTES:

1. ANY CHANGES TO THE APPROVED LANDSCAPE PLAN OR TREE CANOPY COVER PLAN TO BE REVIEWED AND APPROVED BY THE TOWN OF OAKVILLE PRIOR TO CONSTRUCTION
2. ALL TPZ BARRIERS MUST BE INSTALLED ON SITE, AND INSPECTED BY PARKS AND OPEN SPACE, FOREST PROTECTION. THE TREE PROTECTION BARRIERS ARE TO BE INSTALLED AT MINIMUM TPZ DISTANCE, AS PER TOWN OF OAKVILLE STANDARDS/ARBORIST REPORT RECOMMENDATIONS, AND CONSTRUCTED OF MESH FENCE WITH 2X4" WOOD FRAME, TO MAINTAIN SIGHT LINES/VISIBILITY. CONTRACTOR TO NOTIFY TOWN OF OAKVILLE ONCE INSTALLED.
3. ALL SERVICES AND UTILITIES MUST BE OUTSIDE OF THE MINIMUM TPZ FOR ALL TREES. WHERE THIS IS NOT POSSIBLE, THERE IS TO BE NO OPEN TRENCH EXCAVATION WITHIN THE MINIMUM TPZ. TRENCHLESS METHODS ARE TO BE USED, AND ALL WORK IS TO BE MONITORED BY THE A CERTIFIED ARBORIST.
4. CUTTING OF TREES ON SITE PRIOR TO SITE PLAN APPROVAL IS NOT PERMITTED.

PLANT LIST

Sym	Qty	Botanical Name	Common Name	Cal. (mm)	Ht. (cm)	Root	Spacing	Remarks	Native	Pollinator	Drought Tol.
DECIDUOUS TREES											
AG	4	*Amelanchier x grandiflora 'Autumn Brilliance'*	Autumn Brilliance Serviceberry	40mm		WB	As shown	full vigorous specimen	No	Yes	Yes
AF	1	*Acer × freemanii*	Freeman Maple	40mm		WB	As shown	full vigorous specimen	No	No	Yes
PT	13	*Populus tremuloides*	Trembling Aspen	40mm		WB	As shown	full vigorous specimen	Yes	Yes	Yes
TA	5	*Tilia americana*	Basswood	40mm		WB	As shown	full vigorous specimen	Yes	Yes	Yes
DECIDUOUS SHRUBS											
Sj	16	*Spiraea japonica 'Goldflame'*	Goldflame Spirea			3 gal.	As shown	full vigorous specimen	No	Yes	Yes
EVERGREEN SHRUBS											
Ef	6	*Euonymus fortunei 'Sarcoxie'*	Sarcoxie Euonymus			3 gal.	As shown	full vigorous specimen	No	No	Yes
Tm	5	*Taxus x media 'Fairview'*	Fairview Yew			3 gal.	As shown	full vigorous specimen	No	No	Yes
ORNAMENTAL GRASSES:											
ca	31	*Calamagrostis acutiflora 'Karl Foerster'*	Karl Foerster Feather Reed Grass			1 gal.	As shown	full vigorous specimen	No	No	Yes
pa	21	*Pennisetum alopecuroides*	Fountain Grass			1 gal.	As shown	full vigorous specimen	No	No	Yes
GROUNDCOVER											
jh	15	*Juniperus horizontalis 'Gold Strike'*	Gold Strike Creeping Juniper			3 gal.	As shown	full vigorous specimen	No	No	Yes

2 PLANT LIST

SNOW STORAGE	
Total Area of Hard Surfaces:	4200.42m²
Target Area Allocated for Snow Storage:	Min. 15% of Total Area of Hard Surfaces
	630.06m²
Actual Area Allocated for Snow Storage:	661.67m²

SNOW STORAGE AREA

3 SNOW STORAGE CHART

KEY PLAN:

LEGEND

LIMITS

PROPERTY LINE
CHAINLINK FENCE

SURFACES & SITE FURNITURE

PROPOSED CONCRETE
RIVER STONE
SNOW STORAGE AREA
BICYCLE RACK/RING
EX. BOLLARD
CB EX. CATCH BASIN
MH E. MAN HOLE

PLANTING

EXISTING TREES TO REMAIN
SOD
PROPOSED DECIDUOUS TREE
PROPOSED SHRUBS

PROJECT TEAM

ENGINEER
IFAB ENGINEERING PARTNERS

LANDSCAPE ARCHITECT:
SDG LANDSCAPE ARCHITECTS

NO.	DATE	ISSUE / REVISION	BY
03	2026.01.30	RE-ISSUED FOR SPA	JW
02	2025.11.14	ISSUED FOR SPA	AM
01	2025.11.12	ISSUED FOR REVIEW	JW

MARK VOID ALL COPIES PRIOR FINAL DATE

GENERAL NOTES:

THIS DRAWING, AS AN INSTRUMENT OF SERVICE, IS PROVIDED BY & IS THE PROPERTY OF SDG LANDSCAPE ARCHITECTS (*SDG*). REPRODUCTION OF THIS DRAWING, OR USE FOR ANY OTHER PURPOSE THAN THAT AUTHORIZED BY *SDG* LIMITED IS STRICTLY FORBIDDEN. THE COPYRIGHTS TO ALL DESIGNS AND DRAWINGS ARE THE PROPERTY OF *SDG* AND MAY NOT BE REPRODUCED, REUSED OR ALTERED WITHOUT THE WRITTEN PERMISSION OF *SDG*.
ALL DIMENSIONS ARE THE RESPONSIBILITY OF THE CONTRACTOR TO VERIFY. THIS DRAWING IS NOT TO BE SCALED DIRECTLY. REPORT ALL ERRORS AND OMISSIONS TO *SDG* IMMEDIATELY. THIS DRAWING FORMS PART OF A SET AND MAY NOT BE SEPARATED. THIS DRAWING IS TO BE READ IN CONJUNCTION WITH ALL OTHER DRAWINGS, NOTES AND SPECIFICATIONS INCLUDED IN THE CONTRACT DOCUMENTS.
ANY AMBIGUITY IN THE DRAWINGS, SPECIFICATIONS OR DETAILS IS TO BE REPORTED TO THE LANDSCAPE ARCHITECT FOR DIRECTION. DO NOT PROCEED IN UNCERTAINTY.

SDG LANDSCAPE ARCHITECTS
761 BRANT STREET | SUITE 202 | BURLINGTON, ON | L7R 2H4
905.634.3110 | SEFERIANDESIGN.COM

PROJECT:
PINTY'S OAKVILLE
2714 BRISTOL CIRCLE
OAKVILLE, ONTARIO

SHEET TITLE:
LANDSCAPE PLAN

SCALE:	1:150	SHEET NO:	
DRAWN BY:	JW		
CHECKED BY:	BS		
DATE:	26.01.30		
SDG FILE NO:	26-008		L100

File Path: W:\Projects-3\2026\26-008 - Pinty's Oakville - 2714 Bristol Circle\Drawings\CAD\26-008_LANDSCAPE PLANS_26.01.19.dwg Plotted By Alyssa McDonald Plot Date: 1/30/2026 10:00 AM Page Size:ANSI A (8.50 x 11.00 Inches)

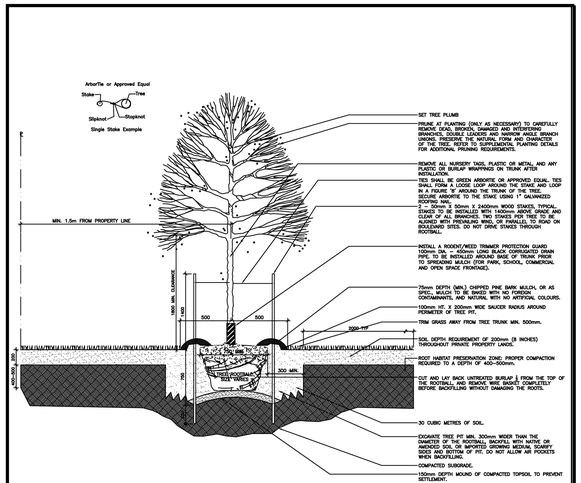

NOTES:

1. ALL DIMENSIONS ARE IN MILLIMETRES.
2. DO NOT SCALE DRAWING.
3. ALL SOIL IN PLANTING AREAS SHOULD BE COMPACTED IN SECTIONS OF 150mm DEPTHS.
4. ALL PLANT MATERIAL SHOULD BE COVERED DURING TRANSPORTATION AND AN ANTI-DESICCANT, SHALL BE APPLIED PRIOR TO SHIPMENT TO PREVENT MOISTURE LOSS.
5. ALL PLANTS SHALL BE NURSERY STOCK OF A SIZE AND GRADE STANDARD.
6. ALL TREATED OR SYNTHETIC BURLAP WRAPPING TO BE REMOVED COMPLETELY. ALL TWINE LEFT ON BURLAP TO BE BIODEGRADABLE.
7. CONTAINER GROWN STOCK SHALL HAVE AN INCREASED WATERING REGIMEN TO HELP PREVENT MOISTURE LOSS. CONTAINERS TO BE REMOVED FROM THE ROOTBALL. SIDES TO BE SCARIFIED OR SLASHED PRIOR TO INSTALLATION TO ENCOURAGE ROOT GROWTH.
8. ALL TREES 70mm CALIPER OR LESS SHALL BE STAKED. STAKES TO BE REMOVED AT THE CLOSE OF THE SECOND GROWING SEASON.
9. REMOVE ALL NURSERY TAGS, PLASTIC OR METAL, AND ANY PLASTIC OR BURLAP WRAPPINGS ON TRUNK AFTER INSTALLATION.
10. SAUCER TO BE SOAKED WITH WATER AND MULCHED IMMEDIATELY FOLLOWING PLANTING.
11. REFER TO SPECIFICATIONS FOR FURTHER REQUIREMENTS RELATED TO THE PLANTING DETAIL.
12. SEE SPECIFICATIONS FOR FURTHER REQUIREMENTS RELATED TO THE PLANTING DETAIL.
13. ENSURE TREES ARE LOCATED MIN. 1.2m FROM PROPERTY LINE WHEN INSTALLED ON PRIVATE PROPERTY.

ALL TREE PLANTINGS TO BE READ IN CONJUNCTION WITH TOWN OF OAKVILLE TREE PLANTING SPECIFICATIONS AND DETAILS.

Std. Name	Revision:	Revision Date:
Tree Planting on Private Property		May 2019
	Scale: NTS	Std. Number: 1A

OAKVILLE

1 TOWN OF OAKVILLE DECIDUOUS TREE PLANTING NTS

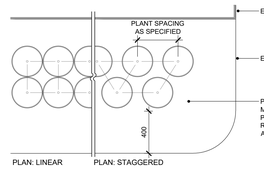

CONTAINER GROWN

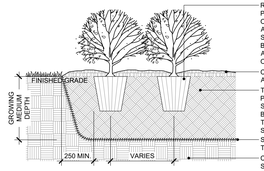

SITUATE SHRUBS IN PLANTING PIT SO THAT BEST PLANT SIDE IS TOWARD DESIRED VIEW.

NOTES:

1. NO PLANT SUBSTITUTIONS WILL BE PERMITTED WITHOUT WRITTEN APPROVAL OF THE LANDSCAPE ARCHITECT. PLANT IDENTIFICATION TAGS FOR ALL PLANT MATERIAL ARE TO REMAIN ON MATERIAL UNTIL INSPECTED.
2. PLANTING METHOD ILLUSTRATED, SHALL APPLY EQUALLY TO BARE ROOT STOCK AND BALLED STOCK.
3. REMOVE CONTAINER AND MAINTAIN SOIL BALL INTACT. CONTAINER TO BE CUT CAREFULLY AWAY FROM ROOT SYSTEM SO AS NOT DISTURB SOIL BALL.
4. SET SHRUBS 50 mm HIGHER THAN SURROUNDING GRADE TO ALLOW FOR SETTLEMENT.
5. SHRUBS PLANTED IN GROUPS SHALL BE SET IN CONTINUOUS BEDS.
6. THE ABOVE DETAIL DOES NOT REPRESENT ANY PARTICULAR SPECIES.
7. PRUNE PLANTS TO REMOVE DEAD OR INJURED MEMBERS ONLY. MAINTAIN NATURAL CHARACTER AND SHAPE OF THE SPECIES
8. MINIMUM GROWING MEDIUM SOIL DEPTH:
   8.1. SHRUBS - 600mm

2 SHRUB PLANTING 1:20

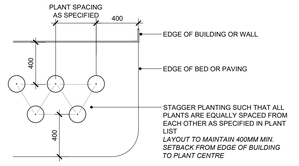

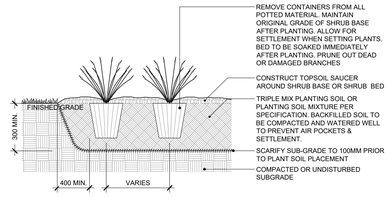

SITUATE SHRUBS IN PLANTING PIT SO THAT BEST PLANT SIDE IS TOWARD DESIRED VIEW.

NOTES:

1. NO PLANT SUBSTITUTIONS WILL BE PERMITTED WITHOUT WRITTEN APPROVAL OF THE LANDSCAPE ARCHITECT. PLANT IDENTIFICATION TAGS FOR ALL PLANT MATERIAL ARE TO REMAIN ON MATERIAL UNTIL INSPECTED.
2. PLANTING METHOD ILLUSTRATED, SHALL APPLY EQUALLY TO BARE ROOT STOCK AND BALLED STOCK.
3. REMOVE CONTAINER AND MAINTAIN SOIL BALL INTACT. CONTAINER TO BE CUT CAREFULLY AWAY FROM ROOT SYSTEM SO AS NOT DISTURB SOIL BALL.
4. SET SHRUBS 50 mm HIGHER THAN SURROUNDING GRADE TO ALLOW FOR SETTLEMENT.
5. SHRUBS PLANTED IN GROUPS SHALL BE SET IN CONTINUOUS BEDS.
6. THE ABOVE DETAIL DOES NOT REPRESENT ANY PARTICULAR SPECIES.
7. PRUNE PLANTS TO REMOVE DEAD OR INJURED MEMBERS ONLY. MAINTAIN NATURAL CHARACTER AND SHAPE OF THE SPECIES
8. MINIMUM GROWING MEDIUM SOIL DEPTH:
   8.1. PERENNIALS - 300mm
   8.2. ORNAMENTAL GRASSES - 300mm

3 PERENNIAL PLANTING 1:20

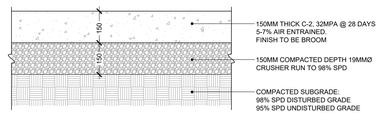

NOTES:

1. CONCRETE THICKNESS (T):
   1.1. 150MM: PEDESTRIAN STANDARD DUTY

4 STANDARD CONCRETE 1:10

KEY PLAN:

LEGEND

PROJECT TEAM

ENGINEER
IFAB ENGINEERING PARTNERS

LANDSCAPE ARCHITECT:
SDG LANDSCAPE ARCHITECTS

NO.	DATE	ISSUE / REVISION	BY
03	2026.01.30	RE-ISSUED FOR SPA	JW
02	2025.11.14	ISSUED FOR SPA	AM
01	2025.11.12	ISSUED FOR REVIEW	JW

MARK VOID ALL COPIES PRIOR FINAL DATE

GENERAL NOTES:

THIS DRAWING, AS AN INSTRUMENT OF SERVICE, IS PROVIDED BY & IS THE PROPERTY OF SDG LANDSCAPE ARCHITECTS (*SDG*). REPRODUCTION OF THIS DRAWING, OR USE FOR ANY OTHER PURPOSE THAN THAT AUTHORIZED BY *SDG* LIMITED IS STRICTLY FORBIDDEN. THE COPYRIGHTS TO ALL DESIGNS AND DRAWINGS ARE THE PROPERTY OF *SDG* AND MAY NOT BE REPRODUCED, REUSED OR ALTERED WITHOUT THE WRITTEN PERMISSION OF *SDG*.
ALL DIMENSIONS ARE THE RESPONSIBILITY OF THE CONTRACTOR TO VERIFY. THIS DRAWING IS NOT TO BE SCALED DIRECTLY. REPORT ALL ERRORS AND OMISSIONS TO *SDG* IMMEDIATELY. THIS DRAWING FORMS PART OF A SET AND MAY NOT BE SEPARATED. THIS DRAWING IS TO BE READ IN CONJUNCTION WITH ALL OTHER DRAWINGS, NOTES AND SPECIFICATIONS INCLUDED IN THE CONTRACT DOCUMENTS.
ANY AMBIGUITY IN THE DRAWINGS, SPECIFICATIONS OR DETAILS IS TO BE REPORTED TO THE LANDSCAPE ARCHITECT FOR DIRECTION. DO NOT PROCEED IN UNCERTAINTY.

SDG LANDSCAPE ARCHITECTS
761 BRANT STREET | SUITE 202 | BURLINGTON, ON | L7R 2H4
905.634.3110 | SEFERIANDESIGN.COM

PROJECT:
PINTY'S OAKVILLE
2714 BRISTOL CIRCLE
OAKVILLE, ONTARIO

SHEET TITLE:
LANDSCAPE DETAILS

SCALE:	SHEET NO:
DRAWN BY: JW	
CHECKED BY: BS	
DATE: 26.01.30	
SDG FILE NO: 26-008	L300

File Path: \\ Projects-3\2026\26-008 - Pinty's Oakville - 2714 Bristol Circle\Drawings\CAD\26-008_LANDSCAPE PLANS_26.01.19.dwg Printed By: Alyssa McDonald Plot Date: 1/30/2026 10:01 AM Page Size: ANSI A (8.50 x 11.00 Inches)