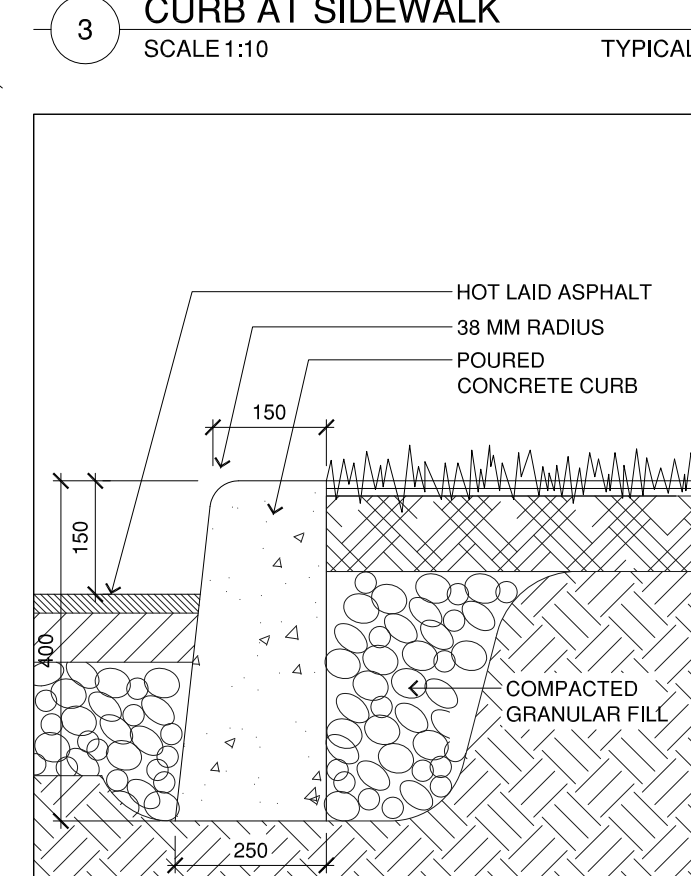
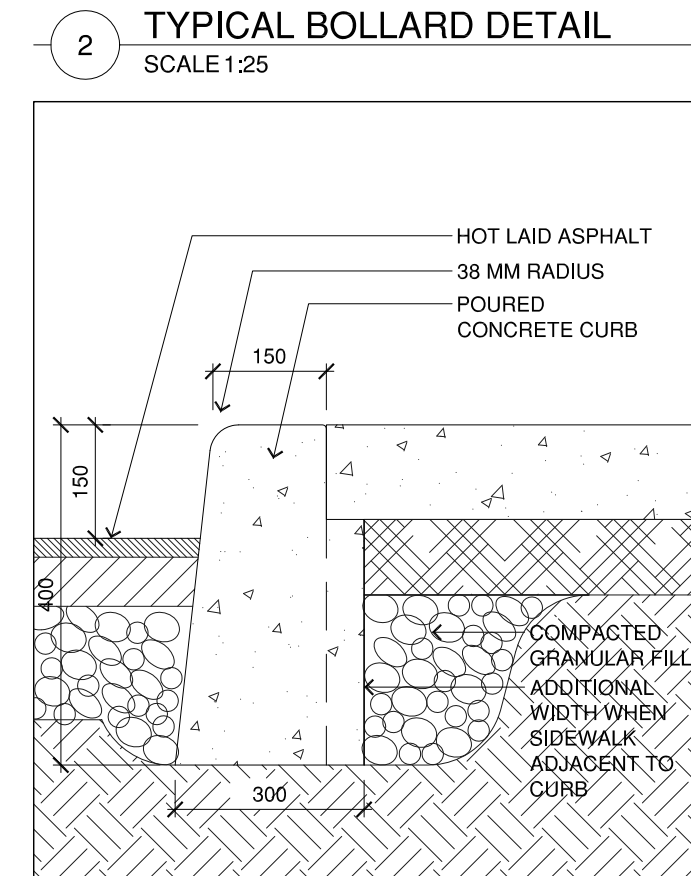
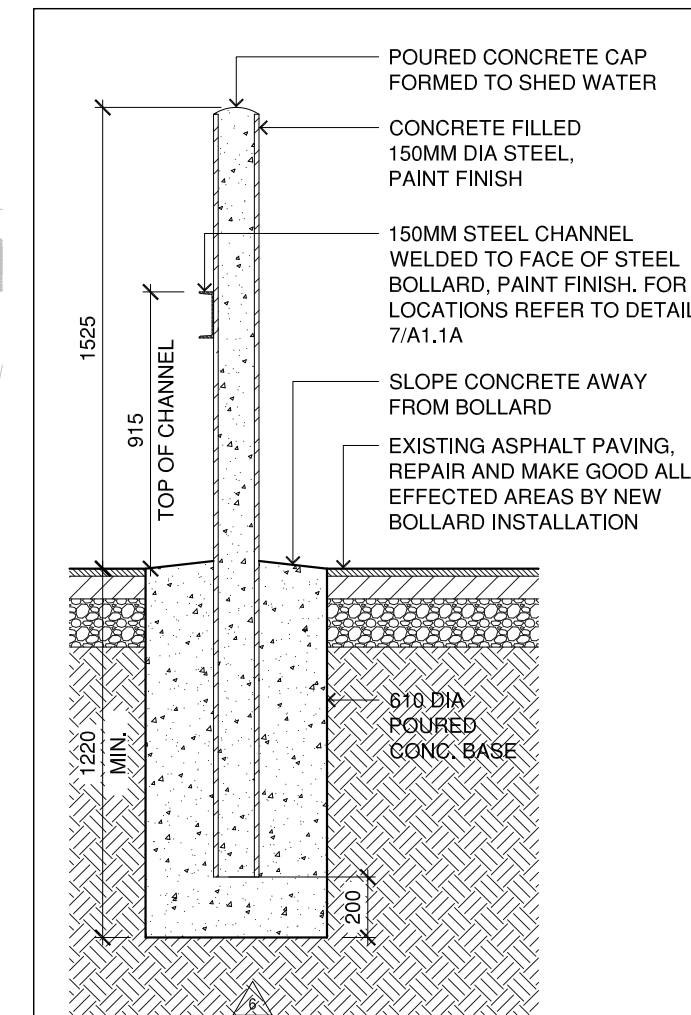


- drawing notes**
- 1 FIRE DEPARTMENT CONNECTION (EXISTING BUILDING)
 - 2 FIRE HYDRANT (EXISTING) - REFER TO CIVIL
 - 3 NEW POURED CONCRETE CURB
 - 4 NEW CONCRETE SIDEWALK - REFER TO STRUCTURAL / CIVIL
 - 5 NEW SLOPED CONCRETE TRUCK APRON - REFER TO STRUCTURAL / CIVIL
 - 6 EXISTING LIGHT STANDARD TO BE REMOVED
 - 7 NEW TRENCH DRAIN - REFER TO CIVIL
 - 8 STEEL STAIR AND LANDING WITH STEEL PIPE BOLLARD
 - 9 EXISTING GARBAGE ENCLOSURE
 - 10 EXISTING YARD HYDRANT TO BE RELOCATED
 - 11 EXISTING POURED CONCRETE CURB TO BE REMOVED AND DISCARDED
 - 12 EXTENTS OF NEW ASPHALT PAVING - REFER TO STRUCTURAL / CIVIL
 - 13 LINE OF ROOF ABOVE
 - 14 LINE OF CANOPY ABOVE
 - 15 POURED CONCRETE PAD AT MANDOUR
 - 16 BIKE PARKING RACKS
 - 17 AMENITY SPACE
 - 18 RESERVED
 - 19 RESERVED

- drawing legend**
- LANDSCAPE AREA
 - HEAVY DUTY PAVING
 - CONCRETE SIDEWALK
 - PAINTED STRIPPING
 - PRINCIPAL ENTRANCE
 - SECONDARY ACCESS / EXIT
 - EXISTING BARRIER FREE ENTRANCE
 - TYPICAL PARKING STALL 2.7 m x 5.70 m
 - TYPICAL PARALLEL PARKING STALL (4) @ 2.7 m x 7.0 m
 - PARKING COUNT
 - RETAINING WALL
 - PROPOSED GRADES
 - WALL LIGHT
 - NEW CONCRETE PAD
 - EXISTING OFFICE BUILDING ON SITE
 - REMOVED PARKING SPACE COUNT
 - FIRE DEPARTMENT CONNECTION

- general notes**
- ALL DIMENSIONS ARE IN MILLIMETERS UNLESS NOTED OTHERWISE
 - REFER TO DRAWINGS AND REPORTS PREPARED BY: SITE SERVICES AND GRADING BY: HUSSON ENGINEERING + MANAGEMENT - TRAFFIC BY: BAKER TURNER INC. - LANDSCAPING BY: BAKER TURNER INC.
 - ALL WASTE AND RECYCLING SHALL BE STORED EXTERNALLY COLLECTED UNDER PRIVATE CONTRACT.
 - WASTE AND RECYCLING CONTAINERS SHALL BE PROVIDED AT ALL BUILDING ENTRANCES.
 - LAND OWNER SHALL ARRANGE SNOW REMOVAL UNDER PRIVATE CONTACT.
 - THERE SHALL BE NO OUTDOOR STORAGE.
 - FIRE ROUTE SHALL BE A MINIMUM OF 6.0M CLEAR WIDTH WITH A CENTERLINE TURNING RADIUS NO LESS THAN 12.0M.
 - FIRE ROUTE SHALL BE DESIGNED TO SUPPORT FIRE FIGHTING EQUIPMENT.
 - PAVEMENT SHALL BE LIGHT DUTY ASPHALT UNLESS NOTED OTHERWISE.
 - PAVEMENT MARKINGS SHALL BE "WHITE" FOR VEHICULAR STALLS AND STRIPED AREAS.
 - SNOW STORAGE OF 15% OF PAVED AREA IS NOT OBTAINABLE ON SITE. SNOW IS TO BE SHIPPED OFF SITE BY PRIVATE CONTRACTOR.
 - TRAFFIC CONTROL SIGNAGE & PAVEMENT MARKINGS SHALL MEET TOWN OF OAKVILLE STANDARDS.
 - ALL LIGHTING DEVICES SHALL BE FULL CUT OFF AND NIGHT SKY FRIENDLY AND SHALL BE MITIGATED AT THE SOURCE SO THAT NO LIGHT (0.0 FC) WILL BE DIRECTLY PROJECTED ONTO ADJACENT PROPERTIES.
 - SIGNAGE INDICATED SHALL BE USED FOR SITE PLAN PURPOSES ONLY AND IS NOT INTENDED TO INDICATE CONFORMANCE WITH THE SIGN BY-LAW.
 - EXPOSED CONCRETE WALLS AND FOUNDATIONS SHALL BE FREE OF DEFECTS AND PROVIDED WITH A SMOOTH SANDBLAST FINISH.
 - BUILDING PERMIT ISSUANCE SHALL BE SUBJECT TO THE BUILDING PERMIT DRAWINGS NOT BEING IN CONTRAVENTION WITH THESE APPROVED PLANS AND DRAWINGS INCLUDING, BUT NOT LIMITED TO THE EXTERIOR DESIGN OF THE BUILDING AND EXTERIOR BUILDING MATERIALS.



survey information

TOPOGRAPHIC SKETCH OF PART OF BLOCK 3 REGISTERED PLAN 20M-492 TOWN OF OAKVILLE REGIONAL MUNICIPALITY OF HALTON BOUNDARY NOTE

ALL BOUNDARY DATA SHOWN HEREON WAS COMPILED FROM THE REGISTRY OFFICE RECORDS AND WAS VERIFIED IN THE FIELD.

ELEVATION NOTE

ALL ELEVATIONS SHOWN HEREON ARE GEODETIC AND WERE DERIVED FROM THE CITY OF MISSISSAUGA BENCHMARK N° 823 HAVING AN ELEVATION OF 167.25m (CGVD-1928), 1976 Re-adjustment.

TREE NOTE

ONLY TREES OF A DIAMETER GREATER THAN 0.15 m WERE LOCATED FOR THIS PLAN.


METRIC NOTE

ALL DISTANCES SHOWN HEREON ARE IN METRES AND CAN BE CONVERTED INTO FEET BY DIVIDING BY 0.3048.

UNDERGROUND SERVICES NOTE

ONLY UNDERGROUND SERVICES VISIBLE ON THE GROUND WERE LOCATED FOR THIS PLAN. THE USER OF THIS PLAN SHALL CONTACT THE LOCAL UTILITY COMPANIES FOR LOCATIONS PRIOR TO COMMENCEMENT OF CONSTRUCTION WORKS.

CUNNINGHAM MCCONNELL LIMITED
ONTARIO LAND SURVEYORS



Pearce McCluskey Architects
2203 Durwin Drive • Mississauga, Ontario • L5L 1X2
www.pmarchitects.ca 1.905.607.2444



This drawing is not to be used for construction unless signed by partner in charge.
Contractors must verify all dimensions and be responsible for same, report any discrepancies to the architect before commencing the work.
Prints are not to be scaled.

ALL DRAWINGS AND RELATED DOCUMENTS ARE THE SOLE COPYRIGHT PROPERTY OF THE ARCHITECTS AND MUST BE RETURNED UPON REQUEST. ANY REPRODUCTION OF DRAWINGS AND RELATED DOCUMENTS IN PART OR IN WHOLE IS FORBIDDEN WITHOUT THE ARCHITECTS WRITTEN PERMISSION.

detail number key to details
sheet number

KANEFF

OWNER:
KANEFF GROUP OF COMPANIES
8501 Mississauga Road
Brampton | Ontario | L6Y 5G8

APPLICANT:

- △ ISSUED FOR SITE PLAN APPROVAL 08 09 23
- △ ISSUED FOR SITE PLAN APPROVAL 22 08 23
- △ ISSUED FOR SITE PLAN APPROVAL 15 06 23
- △ ISSUED FOR COORDINATION 05 MAY 23
- △ ISSUED FOR REVIEW 19 APR 23
- △ ISSUED FOR REVIEW 15 MAR 23

New 1-Storey Warehouse Building

2360 Bristol Circle
Oakville, Ontario

SITE DEVELOPMENT PLAN

Project Number:
22029

Drawn By: MS
Checked By: JP
Date: May 2023
Scale: nts
Sheet Number:

A1.0