

- Existing Buildings
- Recently Approved Development
- Proposed Development
- Sixteen Mile Sports Complex Active and Passive Recreational Park Space
- Existing Shadow
- Recently Approved Development Net New Shadow
- Proposed Development Net New Shadow
- Subject Site Boundary

Sunrise: 6:25 AM  
Sunset: 8:10 PM

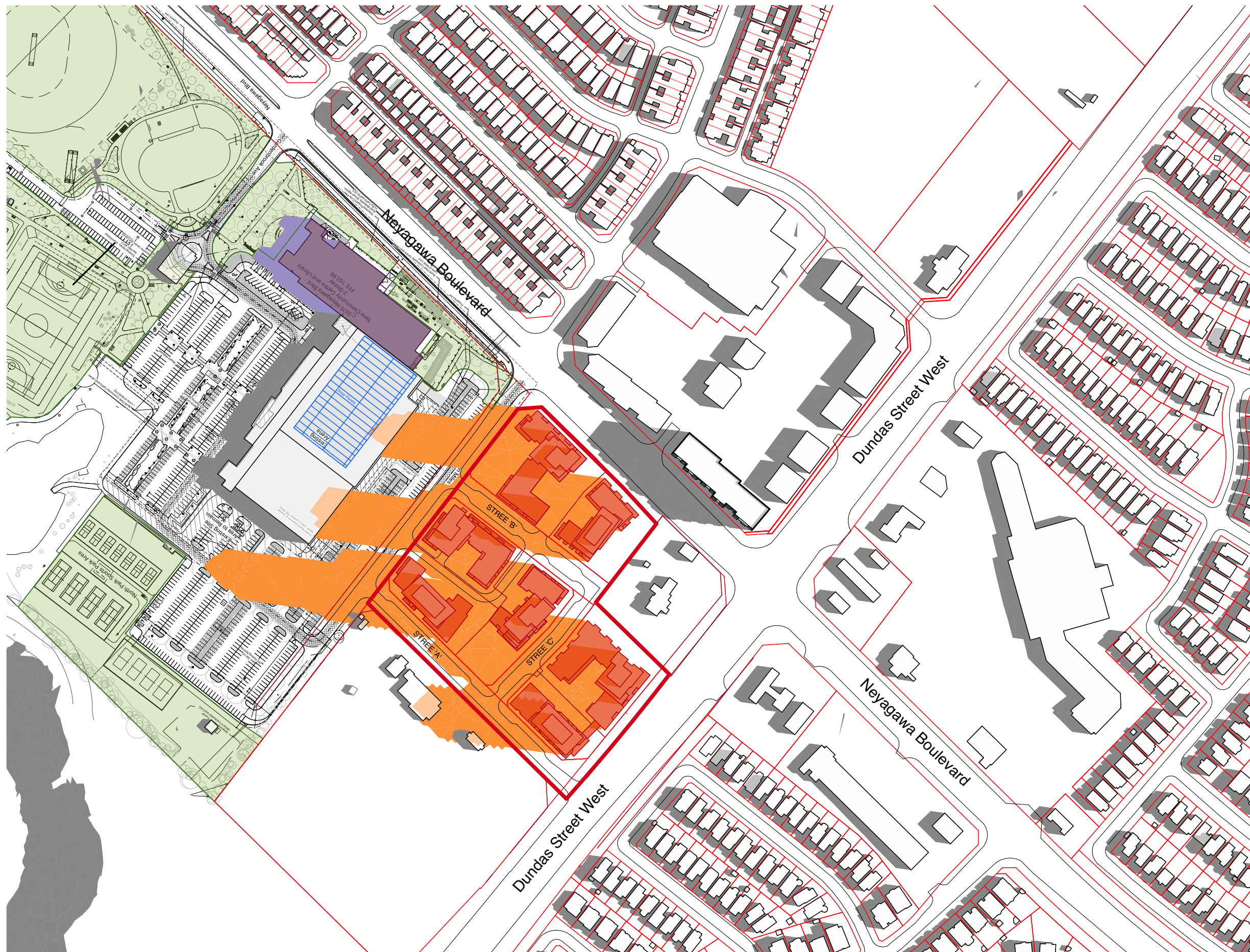


SCALE 1:3000  
0 25 50 100 200

Latitude: 43.46°  
Longitude: 79.72°

Application  
March, 2026

**URBAN STRATEGIES INC**



- Existing Buildings
- Recently Approved Development
- Proposed Development
- Sixteen Mile Sports Complex Active and Passive Recreational Park Space
- Existing Shadow
- Recently Approved Development Net New Shadow
- Proposed Development Net New Shadow
- Subject Site Boundary

Sunrise: 6:25 AM  
Sunset: 8:10 PM











SCALE 1:3000  
0 25 50 100 200

Latitude: 43.46°  
Longitude: 79.72°

Application  
March, 2026

**URBAN STRATEGIES INC**



-  Existing Buildings
-  Recently Approved Development
-  Proposed Development
-  Sixteen Mile Sports Complex Active and Passive Recreational Park Space
-  Existing Shadow
-  Recently Approved Development Net New Shadow
-  Proposed Development Net New Shadow
-  Subject Site Boundary

Sunrise: 6:25 AM  
Sunset: 8:10 PM











SCALE 1:3000  
0 25 50 100 200

Latitude: 43.46°  
Longitude: 79.72°

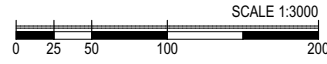
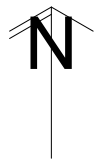
Application  
March, 2026





-  Existing Buildings
-  Recently Approved Development
-  Proposed Development
-  Sixteen Mile Sports Complex Active and Passive Recreational Park Space
-  Existing Shadow
-  Recently Approved Development Net New Shadow
-  Proposed Development Net New Shadow
-  Subject Site Boundary

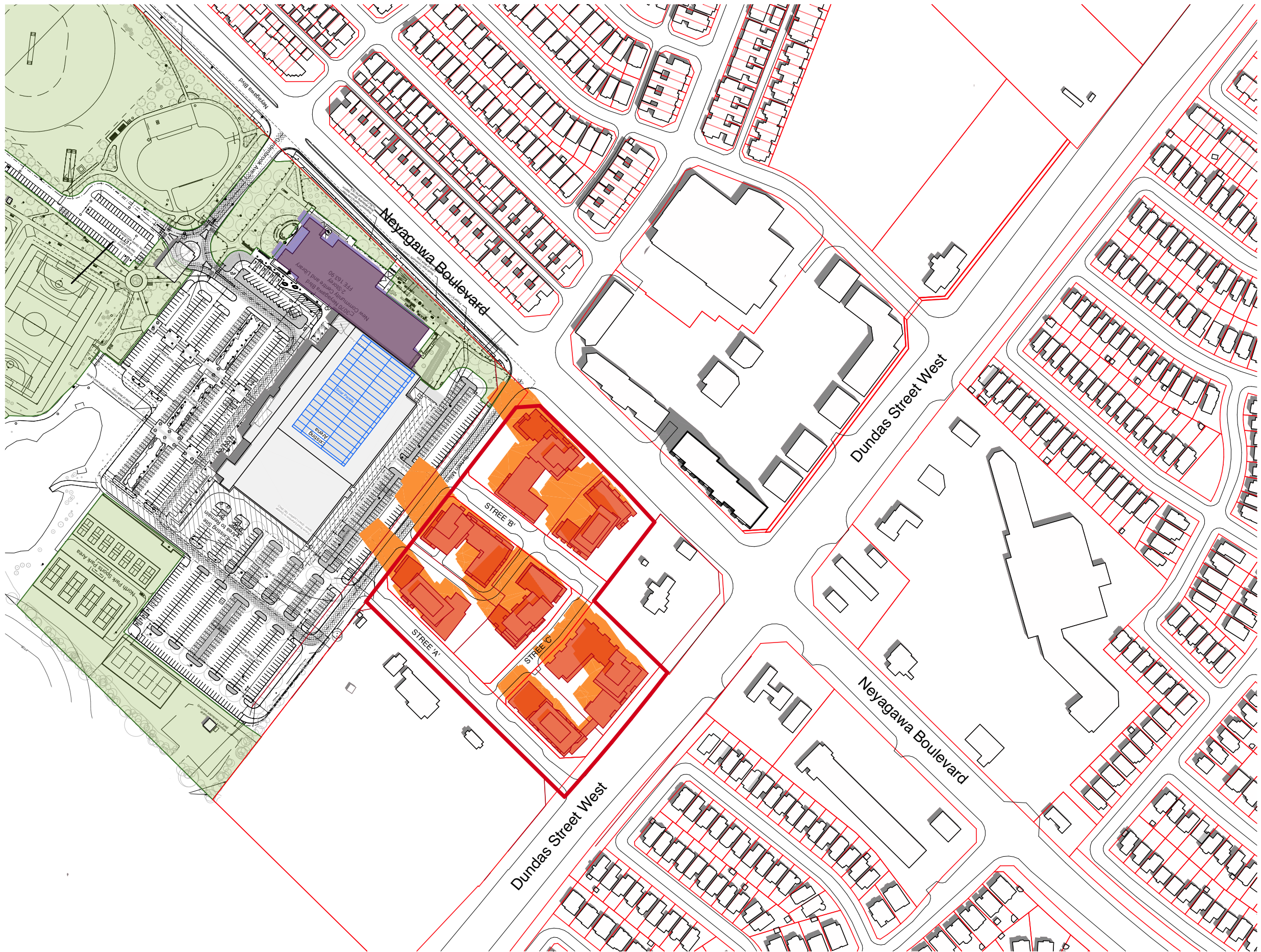
Sunrise: 6:25 AM  
Sunset: 8:10 PM











Latitude: 43.46°  
Longitude: 79.72°

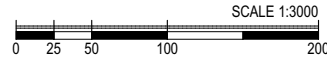
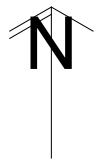
Application  
March, 2026





-  Existing Buildings
-  Recently Approved Development
-  Proposed Development
-  Sixteen Mile Sports Complex Active and Passive Recreational Park Space
-  Existing Shadow
-  Recently Approved Development Net New Shadow
-  Proposed Development Net New Shadow
-  Subject Site Boundary

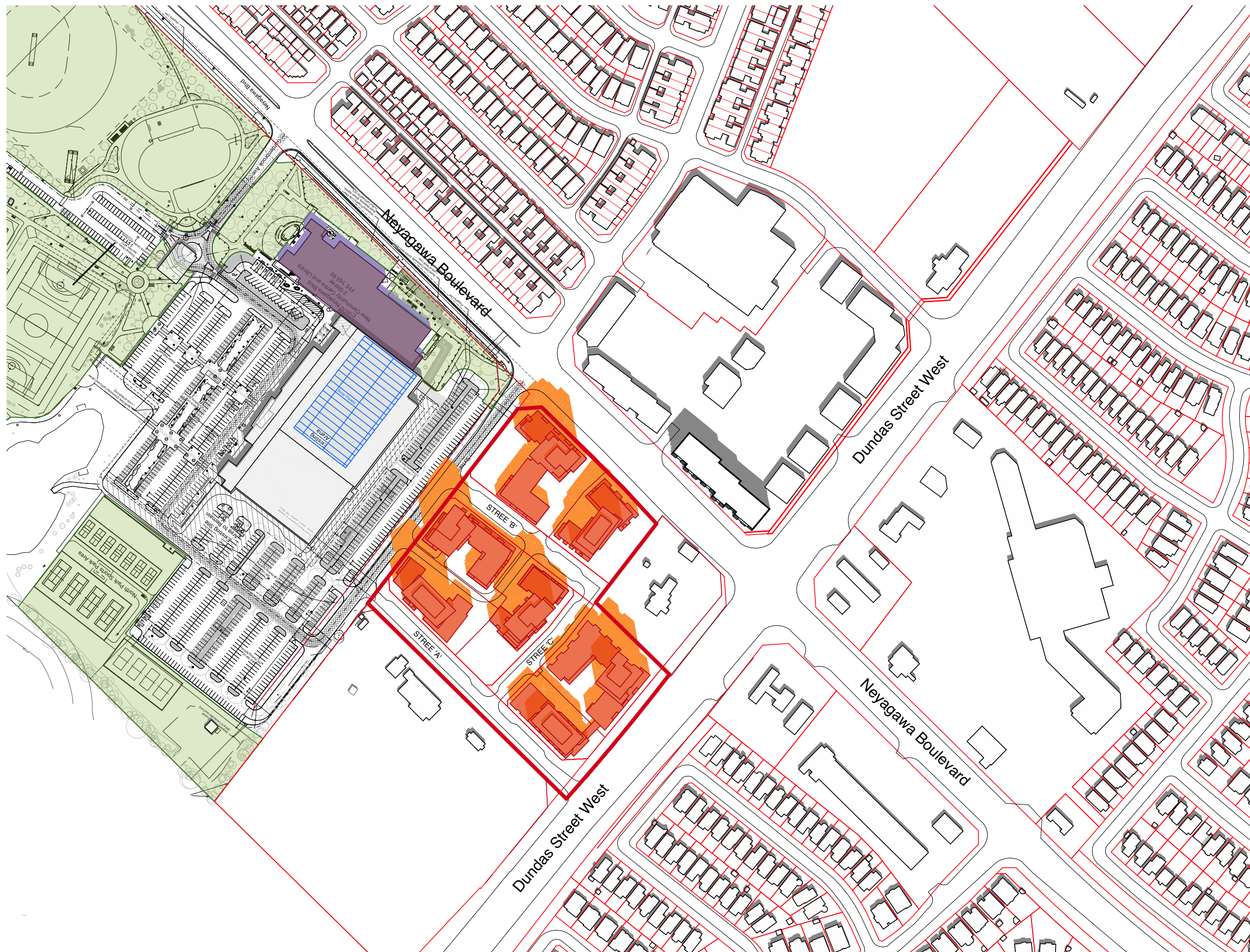
Sunrise: 6:25 AM  
Sunset: 8:10 PM



Latitude: 43.46°  
Longitude: 79.72°

Application  
March, 2026





- Existing Buildings
- Recently Approved Development
- Proposed Development
- Sixteen Mile Sports Complex Active and Passive Recreational Park Space
- Existing Shadow
- Recently Approved Development Net New Shadow
- Proposed Development Net New Shadow
- Subject Site Boundary

Sunrise: 6:25 AM  
Sunset: 8:10 PM

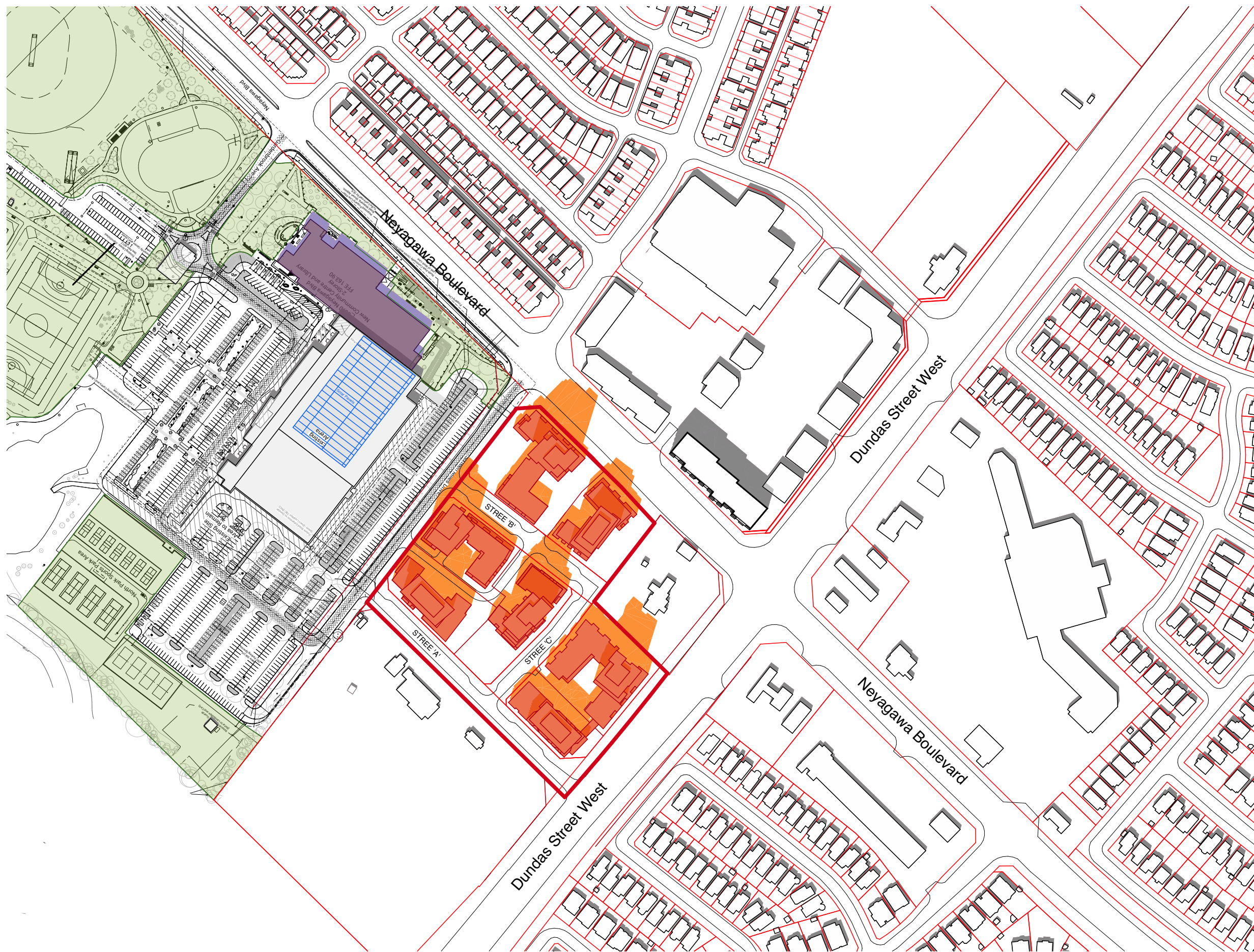


SCALE 1:3000  
0 25 50 100 200

Latitude: 43.46°  
Longitude: 79.72°

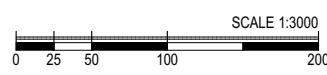
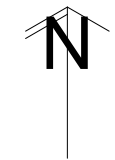
Application  
March, 2026

**URBAN STRATEGIES INC**



- Existing Buildings
- Recently Approved Development
- Proposed Development
- Sixteen Mile Sports Complex Active and Passive Recreational Park Space
- Existing Shadow
- Recently Approved Development Net New Shadow
- Proposed Development Net New Shadow
- Subject Site Boundary

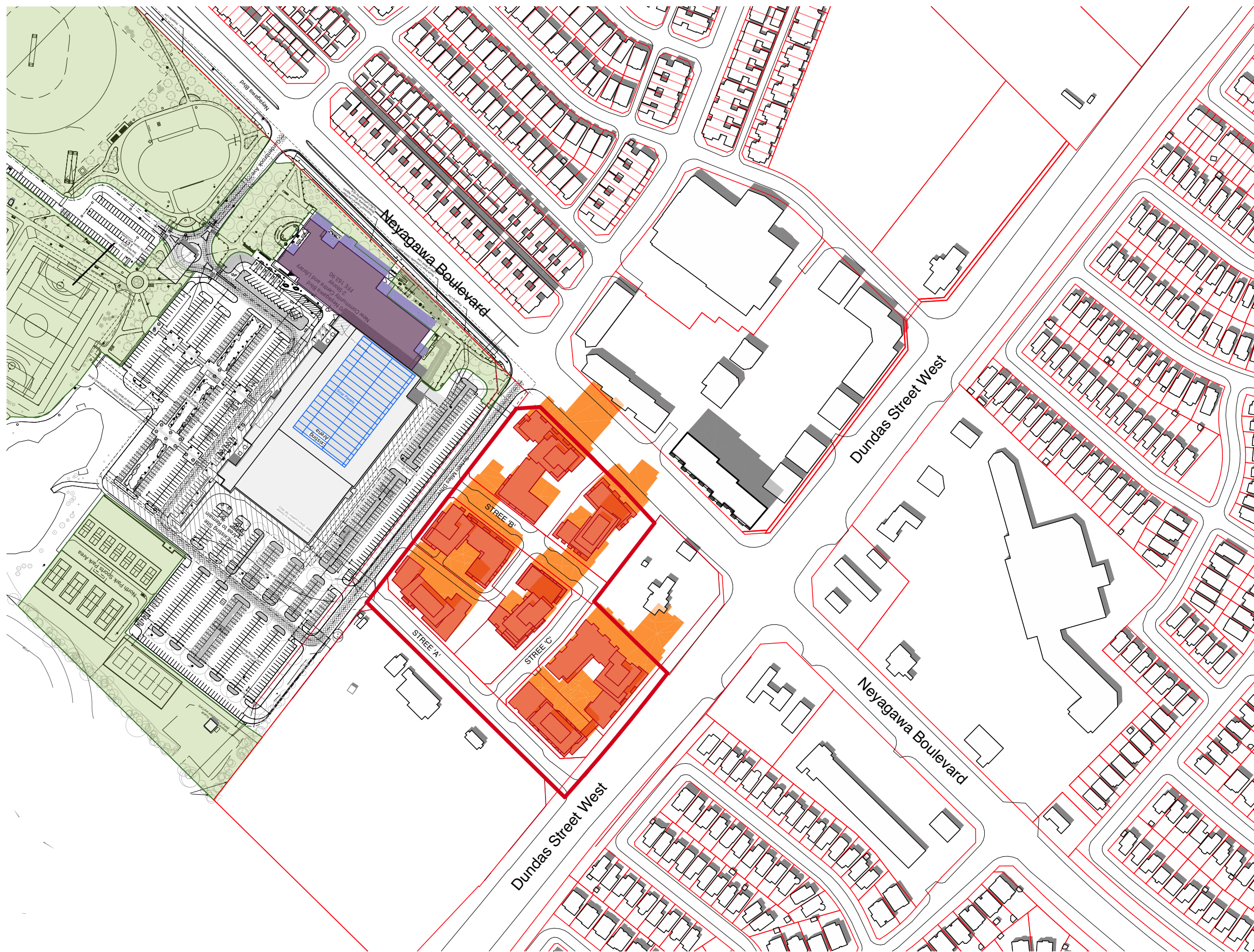
Sunrise: 6:25 AM  
Sunset: 8:10 PM



Latitude: 43.46°  
Longitude: 79.72°

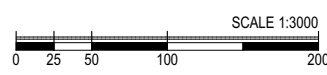
Application  
March, 2026





- Existing Buildings
- Recently Approved Development
- Proposed Development
- Sixteen Mile Sports Complex Active and Passive Recreational Park Space
- Existing Shadow
- Recently Approved Development Net New Shadow
- Proposed Development Net New Shadow
- Subject Site Boundary

Sunrise: 6:25 AM  
Sunset: 8:10 PM



Latitude: 43.46°  
Longitude: 79.72°

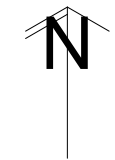
Application  
March, 2026





- Existing Buildings
- Recently Approved Development
- Proposed Development
- Sixteen Mile Sports Complex Active and Passive Recreational Park Space
- Existing Shadow
- Recently Approved Development Net New Shadow
- Proposed Development Net New Shadow
- Subject Site Boundary

Sunrise: 6:25 AM  
Sunset: 8:10 PM

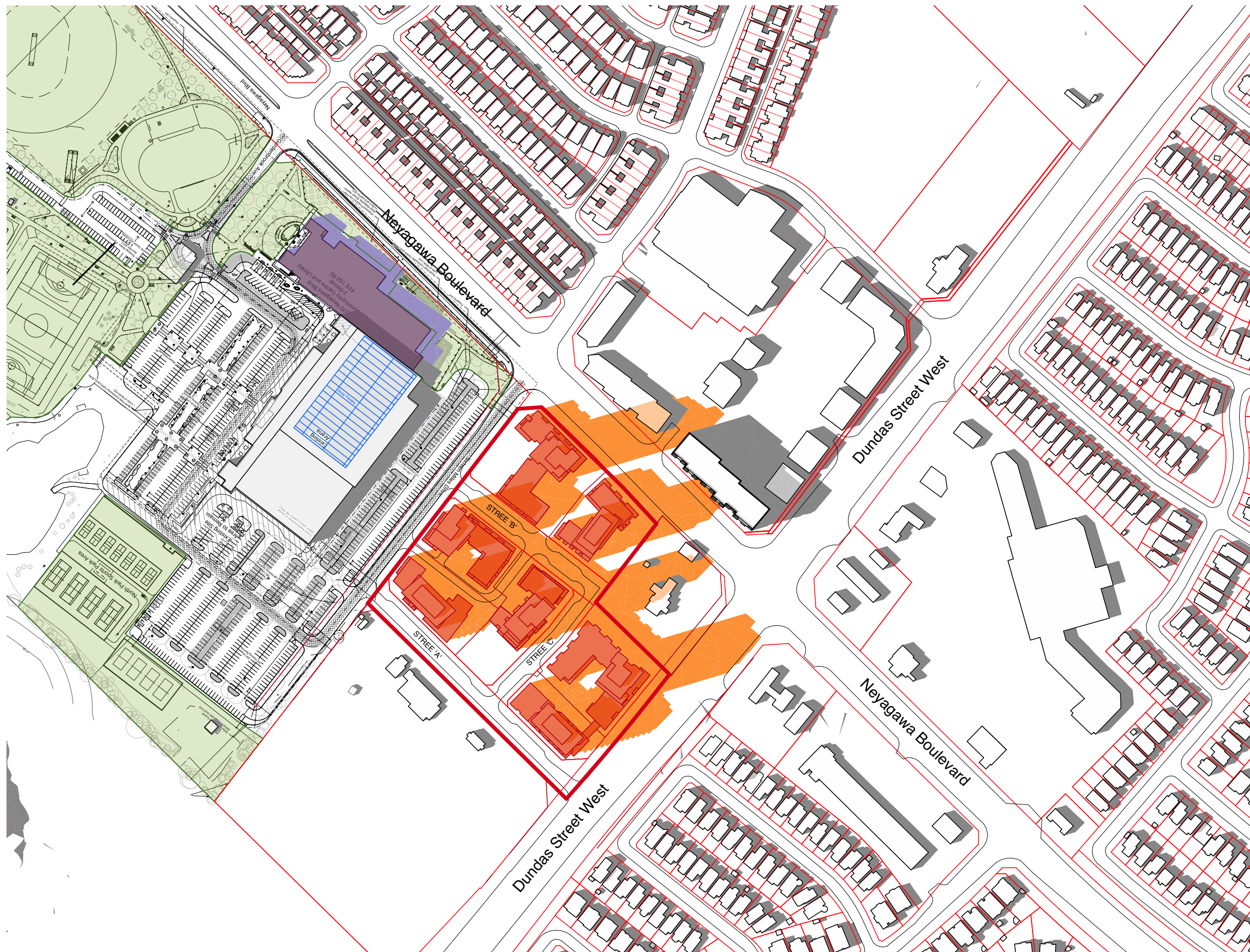


SCALE 1:3000  
0 25 50 100 200

Latitude: 43.46°  
Longitude: 79.72°

Application  
March, 2026





- Existing Buildings
- Recently Approved Development
- Proposed Development
- Sixteen Mile Sports Complex Active and Passive Recreational Park Space
- Existing Shadow
- Recently Approved Development Net New Shadow
- Proposed Development Net New Shadow
- Subject Site Boundary

Sunrise: 6:25 AM  
Sunset: 8:10 PM

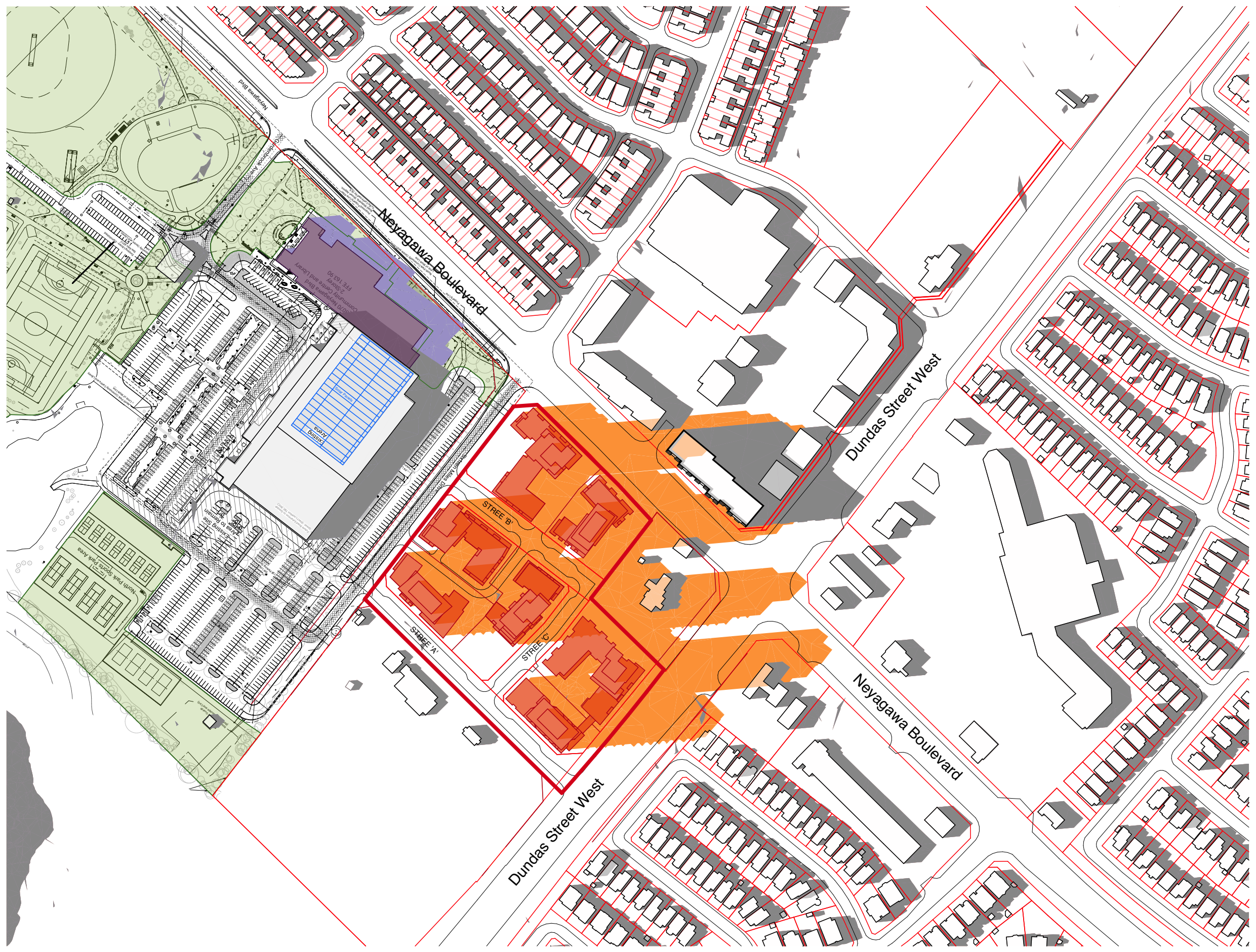


SCALE 1:3000  
0 25 50 100 200

Latitude: 43.46°  
Longitude: 79.72°

Application  
March, 2026

**URBAN STRATEGIES INC**



- Existing Buildings
- Recently Approved Development
- Proposed Development
- Sixteen Mile Sports Complex Active and Passive Recreational Park Space
- Existing Shadow
- Recently Approved Development Net New Shadow
- Proposed Development Net New Shadow
- Subject Site Boundary

Sunrise: 6:25 AM  
Sunset: 8:10 PM

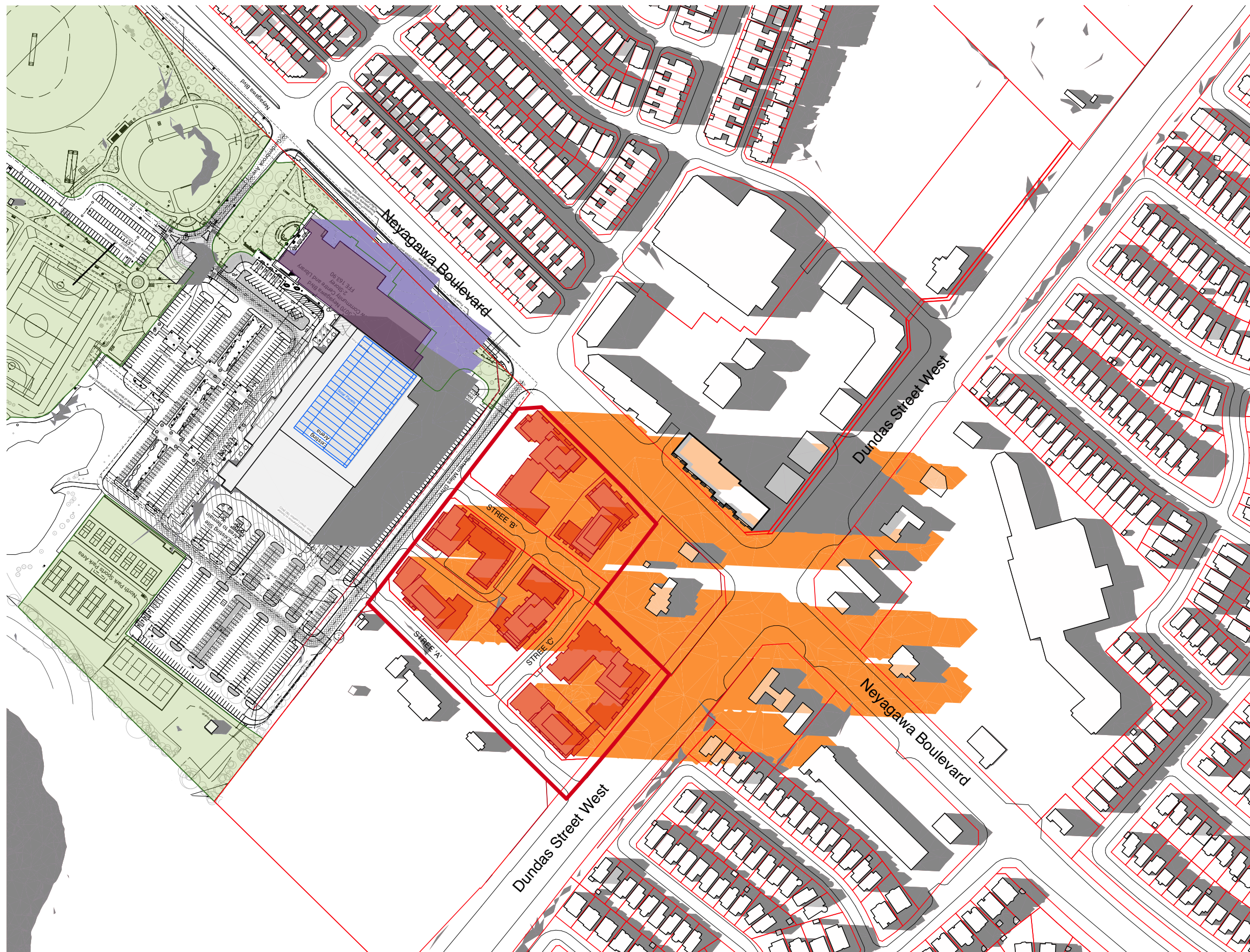


SCALE 1:3000  
0 25 50 100 200

Latitude: 43.46°  
Longitude: 79.72°

Application  
March, 2026





- Existing Buildings
- Recently Approved Development
- Proposed Development
- Sixteen Mile Sports Complex Active and Passive Recreational Park Space
- Existing Shadow
- Recently Approved Development Net New Shadow
- Proposed Development Net New Shadow
- Subject Site Boundary

Sunrise: 6:25 AM  
Sunset: 8:10 PM



SCALE 1:3000  
0 25 50 100 200

Latitude: 43.46°  
Longitude: 79.72°

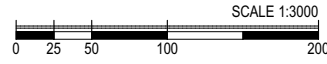
Application  
March, 2026

**URBAN STRATEGIES INC**



- Existing Buildings
- Recently Approved Development
- Proposed Development
- Sixteen Mile Sports Complex Active and Passive Recreational Park Space
- Existing Shadow
- Recently Approved Development Net New Shadow
- Proposed Development Net New Shadow
- Subject Site Boundary

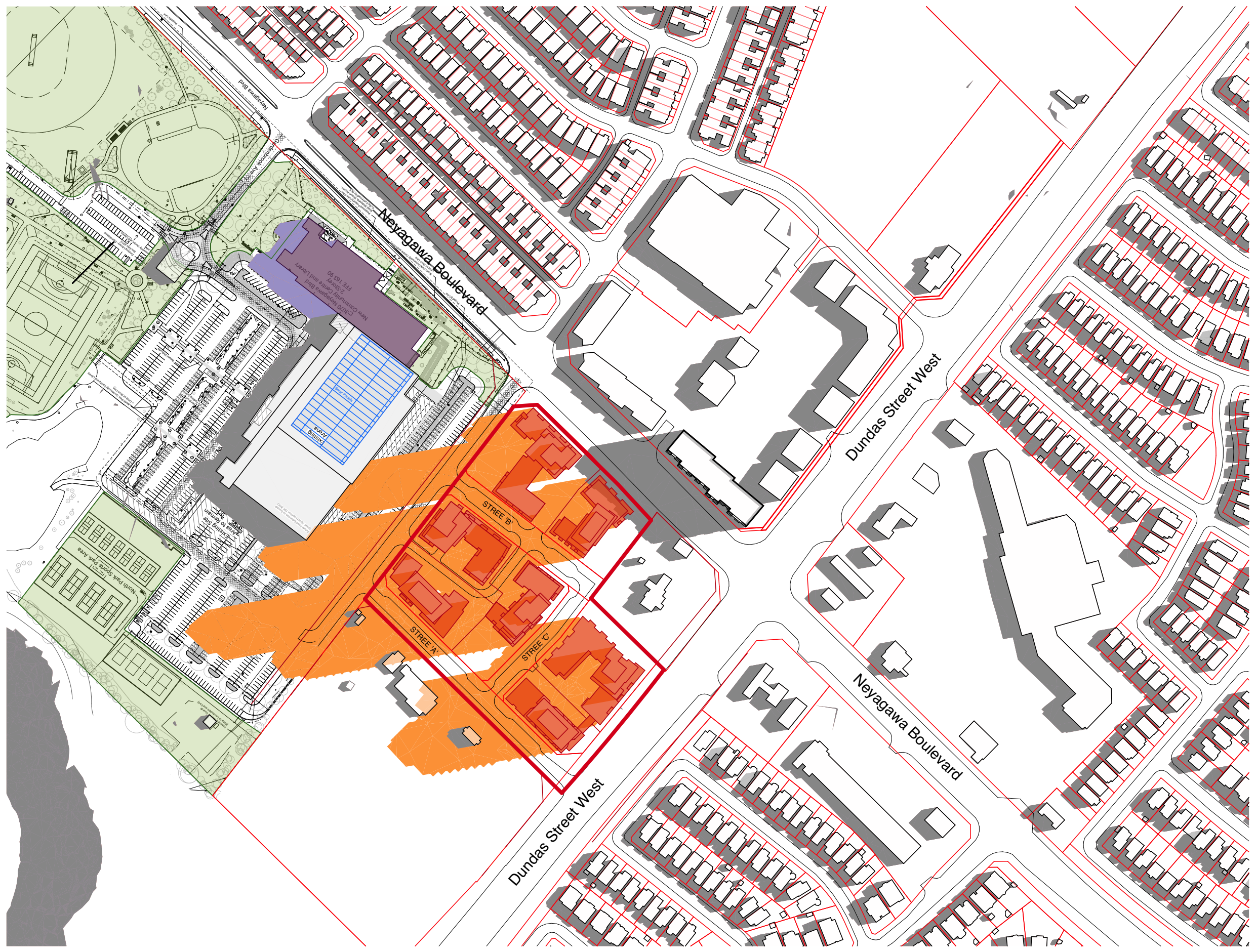
Sunrise: 5:37 AM  
Sunset: 9:03 PM



Latitude: 43.46°  
Longitude: 79.72°

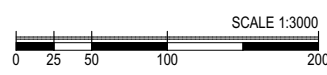
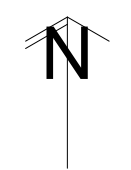
Application  
March, 2026





- Existing Buildings
- Recently Approved Development
- Proposed Development
- Sixteen Mile Sports Complex Active and Passive Recreational Park Space
- Existing Shadow
- Recently Approved Development Net New Shadow
- Proposed Development Net New Shadow
- Subject Site Boundary

Sunrise: 5:37 AM  
Sunset: 9:03 PM



Latitude: 43.46°  
Longitude: 79.72°

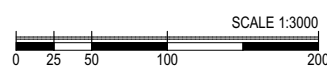
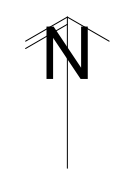
Application  
March, 2026





- Existing Buildings
- Recently Approved Development
- Proposed Development
- Sixteen Mile Sports Complex Active and Passive Recreational Park Space
- Existing Shadow
- Recently Approved Development Net New Shadow
- Proposed Development Net New Shadow
- Subject Site Boundary

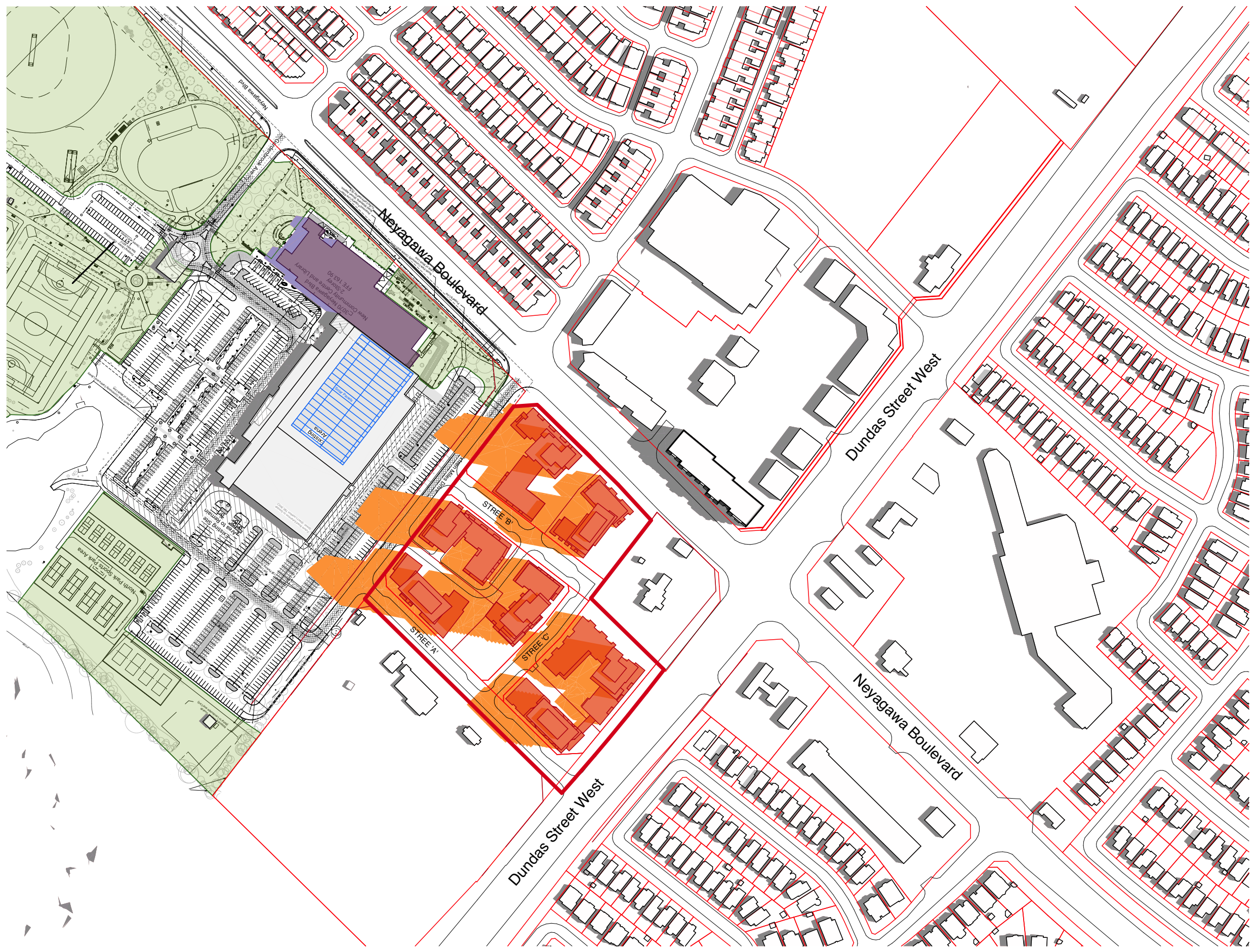
Sunrise: 5:37 AM  
Sunset: 9:03 PM



Latitude: 43.46°  
Longitude: 79.72°

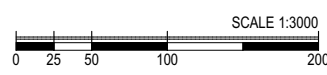
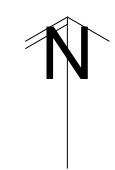
Application  
March, 2026





- Existing Buildings
- Recently Approved Development
- Proposed Development
- Sixteen Mile Sports Complex Active and Passive Recreational Park Space
- Existing Shadow
- Recently Approved Development Net New Shadow
- Proposed Development Net New Shadow
- Subject Site Boundary

Sunrise: 5:37 AM  
Sunset: 9:03 PM



Latitude: 43.46°  
Longitude: 79.72°

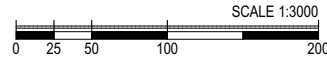
Application  
March, 2026





- Existing Buildings
- Recently Approved Development
- Proposed Development
- Sixteen Mile Sports Complex Active and Passive Recreational Park Space
- Existing Shadow
- Recently Approved Development Net New Shadow
- Proposed Development Net New Shadow
- Subject Site Boundary

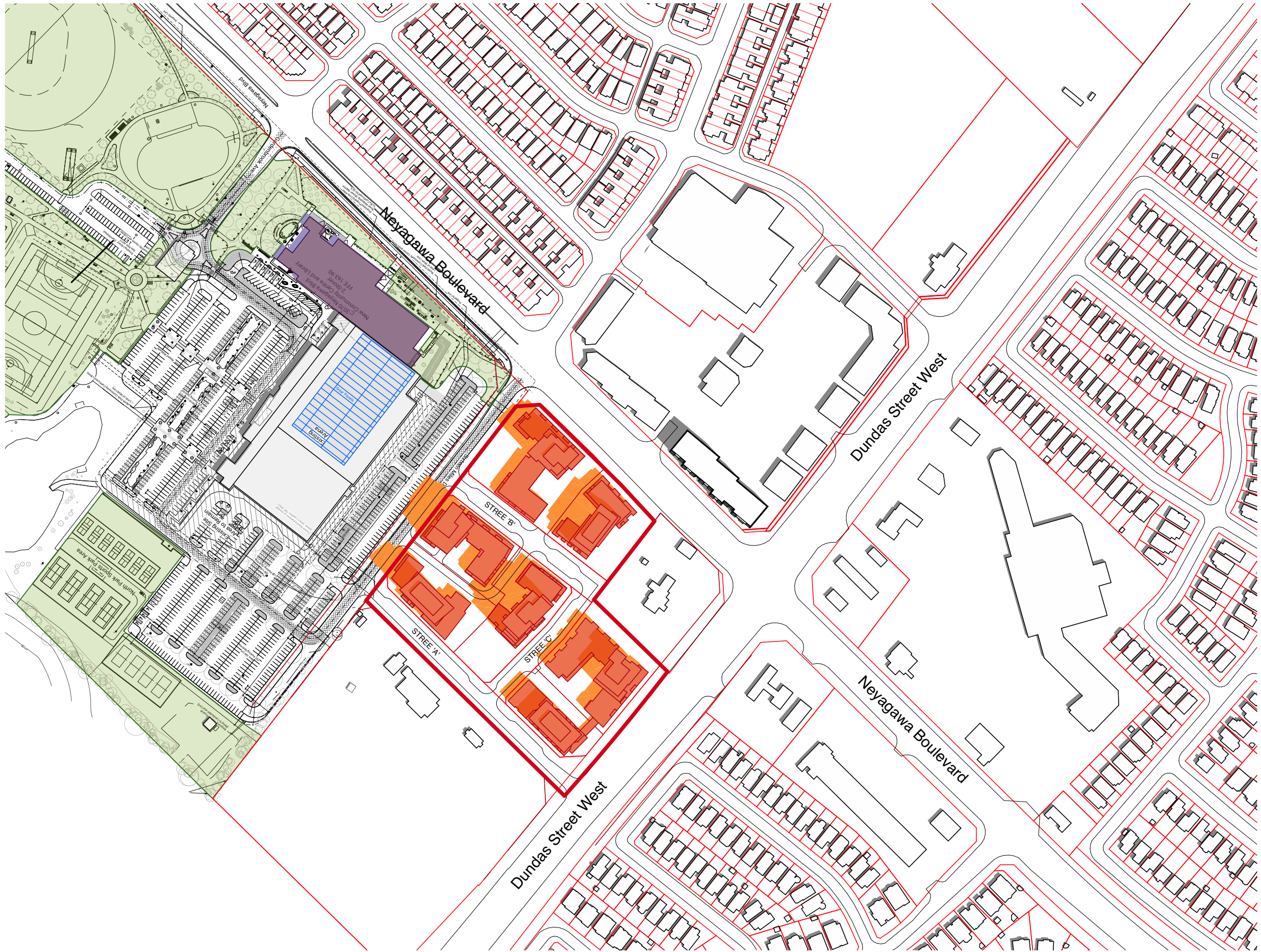
Sunrise: 5:37 AM  
Sunset: 9:03 PM



Latitude: 43.46°  
Longitude: 79.72°

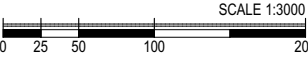
Application  
March, 2026





- Existing Buildings
- Recently Approved Development
- Proposed Development
- Sixteen Mile Sports Complex Active and Passive Recreational Park Space
- Existing Shadow
- Recently Approved Development Net New Shadow
- Proposed Development Net New Shadow
- Subject Site Boundary

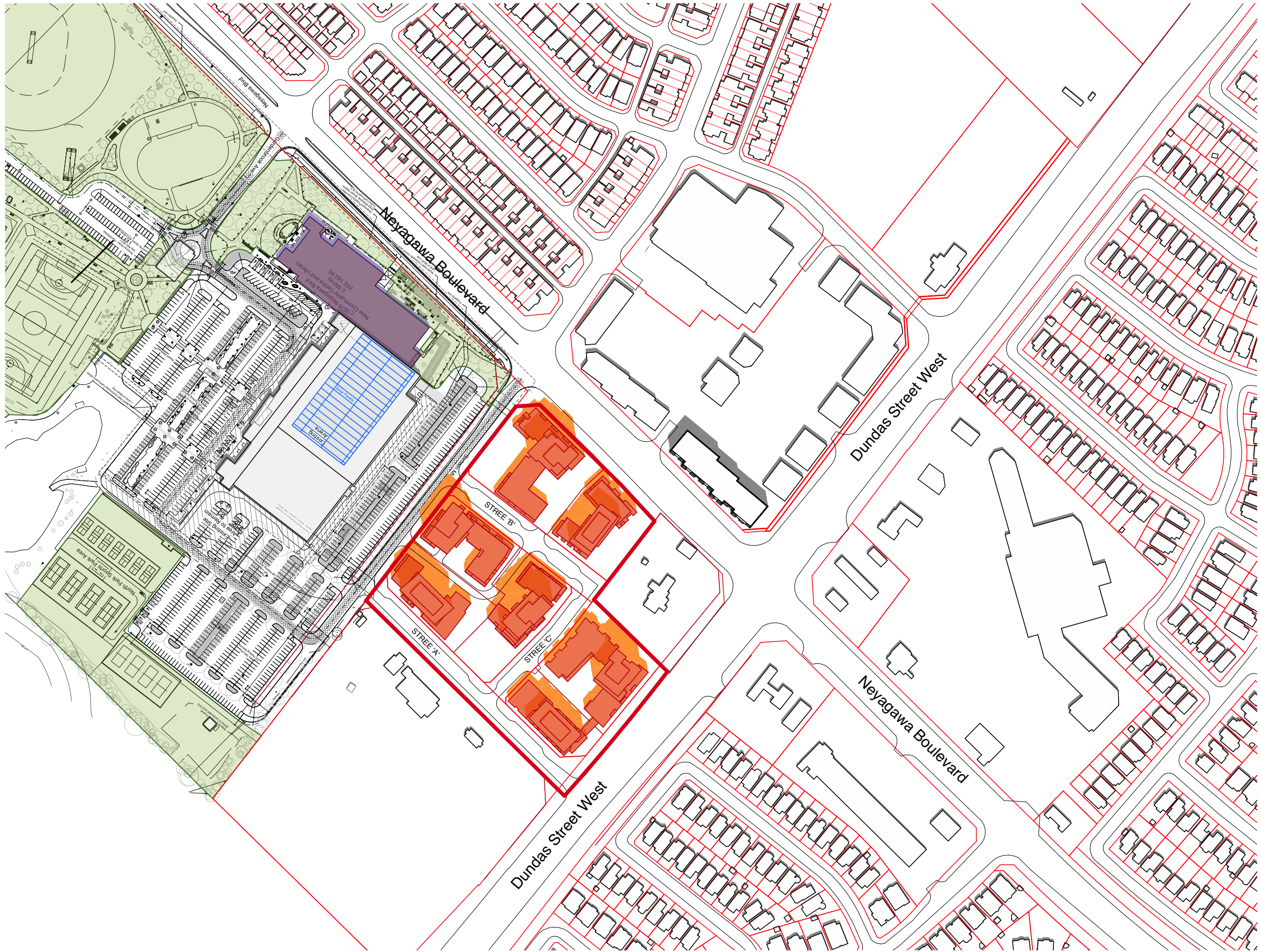
Sunrise: 5:37 AM  
Sunset: 9:03 PM



Latitude: 43.46°  
Longitude: 79.72°

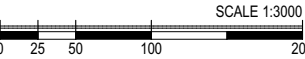
Application  
March, 2026





- Existing Buildings
- Recently Approved Development
- Proposed Development
- Sixteen Mile Sports Complex Active and Passive Recreational Park Space
- Existing Shadow
- Recently Approved Development Net New Shadow
- Proposed Development Net New Shadow
- Subject Site Boundary

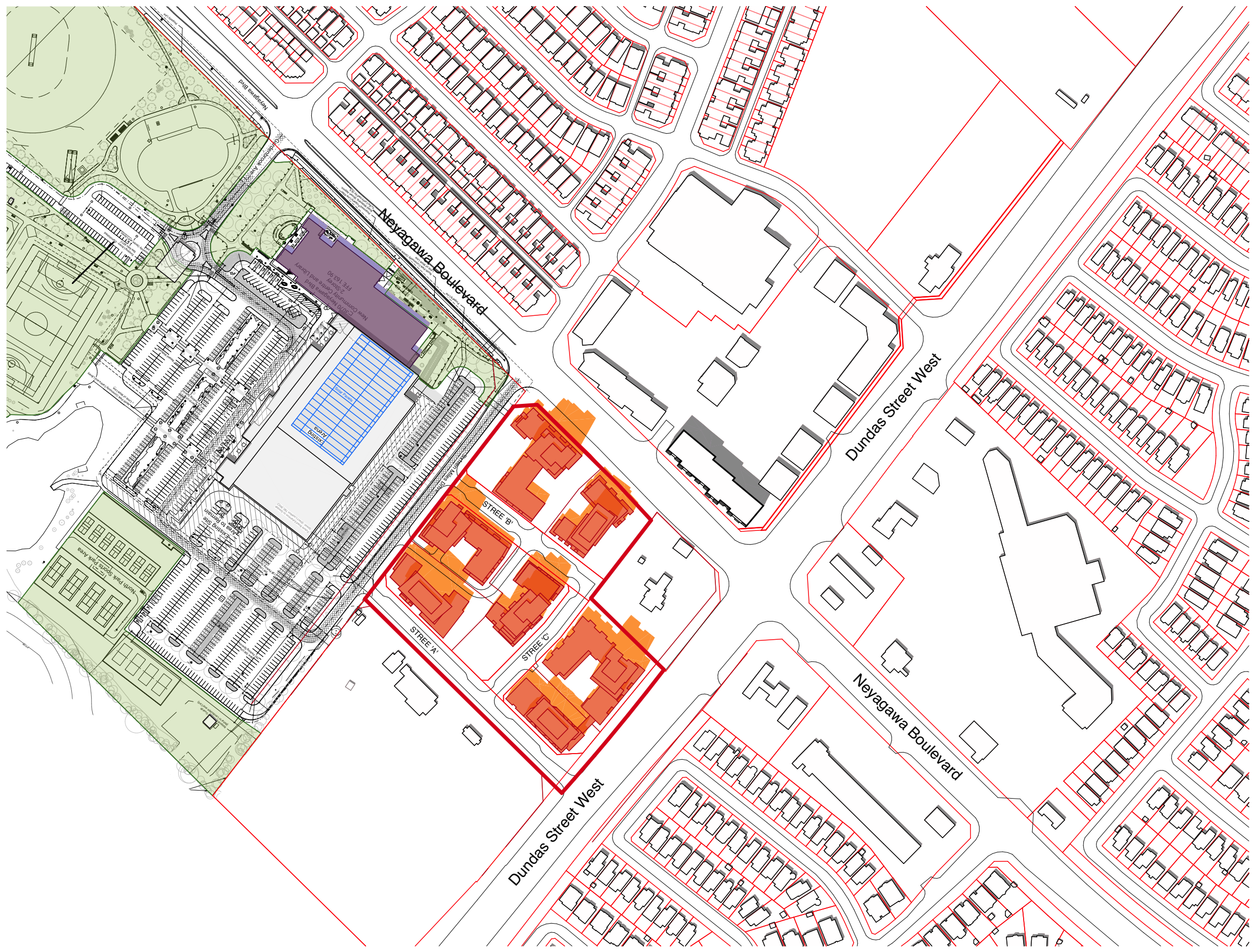
Sunrise: 5:37 AM  
Sunset: 9:03 PM



Latitude: 43.46°  
Longitude: 79.72°

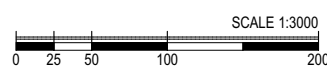
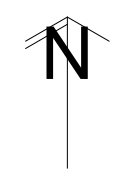
Application  
March, 2026

**URBAN STRATEGIES INC**



- Existing Buildings
- Recently Approved Development
- Proposed Development
- Sixteen Mile Sports Complex Active and Passive Recreational Park Space
- Existing Shadow
- Recently Approved Development Net New Shadow
- Proposed Development Net New Shadow
- Subject Site Boundary

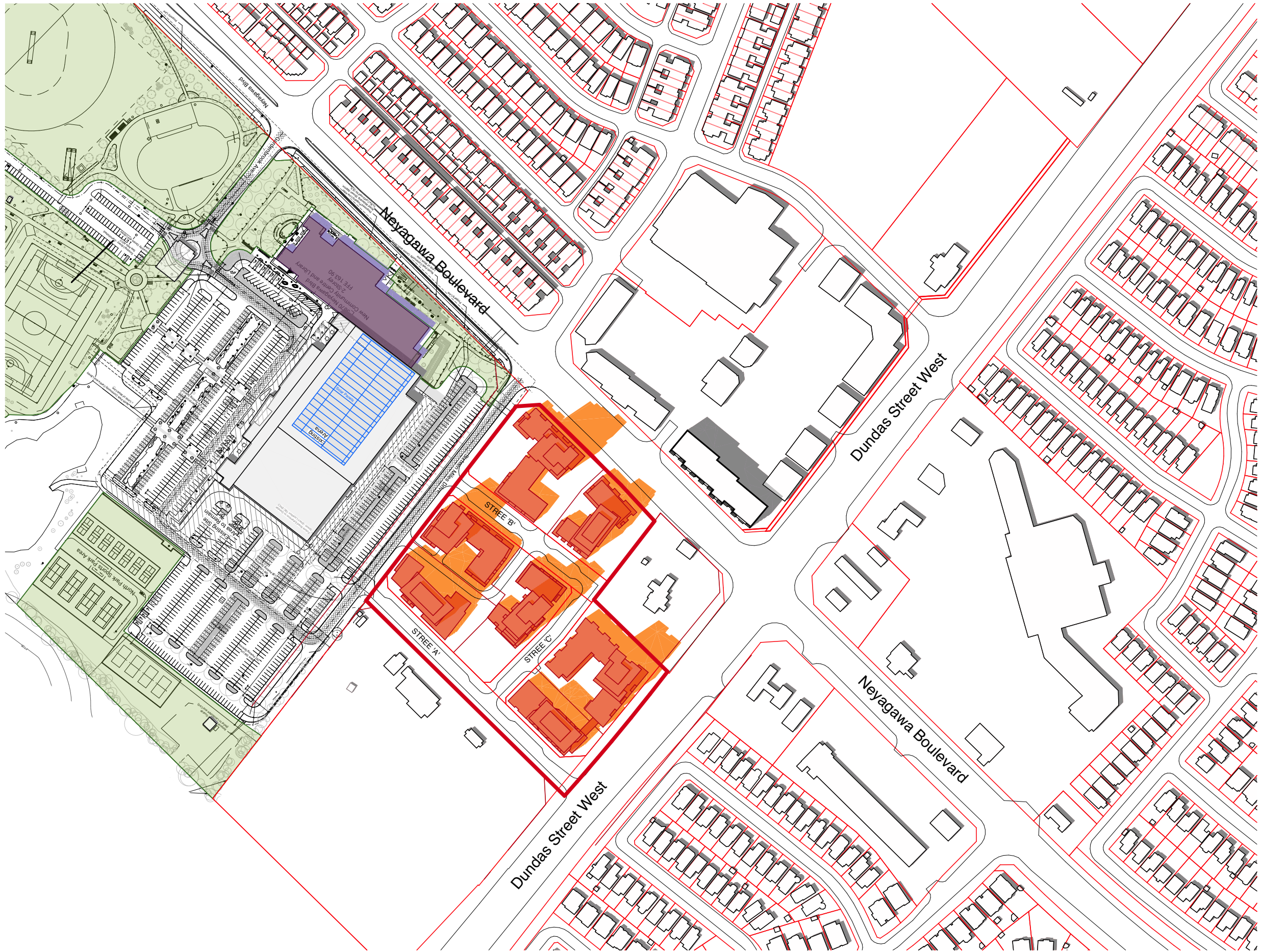
Sunrise: 5:37 AM  
Sunset: 9:03 PM



Latitude: 43.46°  
Longitude: 79.72°

Application  
March, 2026





- Existing Buildings
- Recently Approved Development
- Proposed Development
- Sixteen Mile Sports Complex Active and Passive Recreational Park Space
- Existing Shadow
- Recently Approved Development Net New Shadow
- Proposed Development Net New Shadow
- Subject Site Boundary

Sunrise: 5:37 AM  
Sunset: 9:03 PM



SCALE 1:3000  
0 25 50 100 200

Latitude: 43.46°  
Longitude: 79.72°

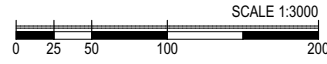
Application  
March, 2026





- Existing Buildings
- Recently Approved Development
- Proposed Development
- Sixteen Mile Sports Complex Active and Passive Recreational Park Space
- Existing Shadow
- Recently Approved Development Net New Shadow
- Proposed Development Net New Shadow
- Subject Site Boundary

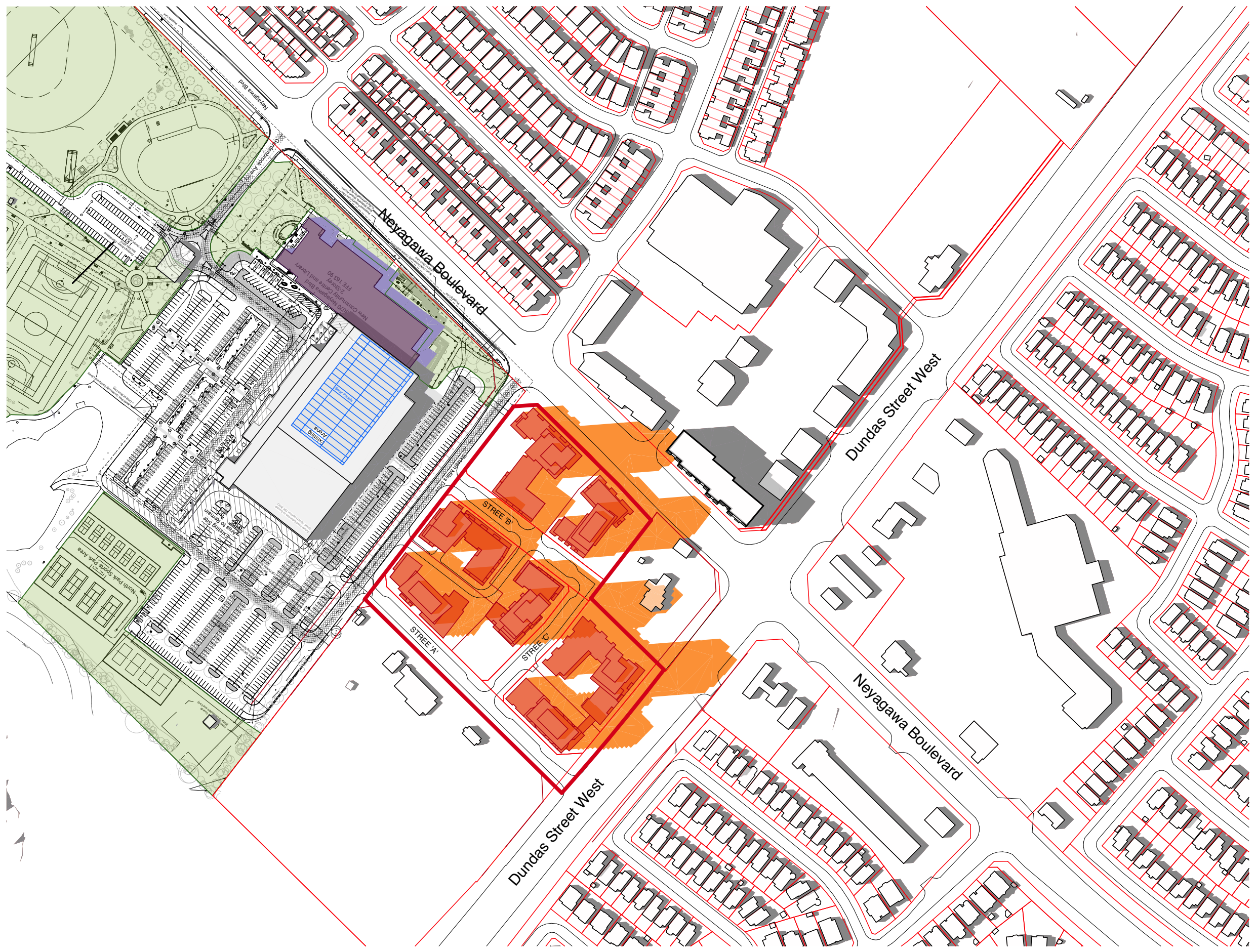
Sunrise: 5:37 AM  
Sunset: 9:03 PM



Latitude: 43.46°  
Longitude: 79.72°

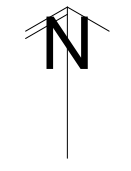
Application  
March, 2026





- Existing Buildings
- Recently Approved Development
- Proposed Development
- Sixteen Mile Sports Complex Active and Passive Recreational Park Space
- Existing Shadow
- Recently Approved Development Net New Shadow
- Proposed Development Net New Shadow
- Subject Site Boundary

Sunrise: 5:37 AM  
Sunset: 9:03 PM

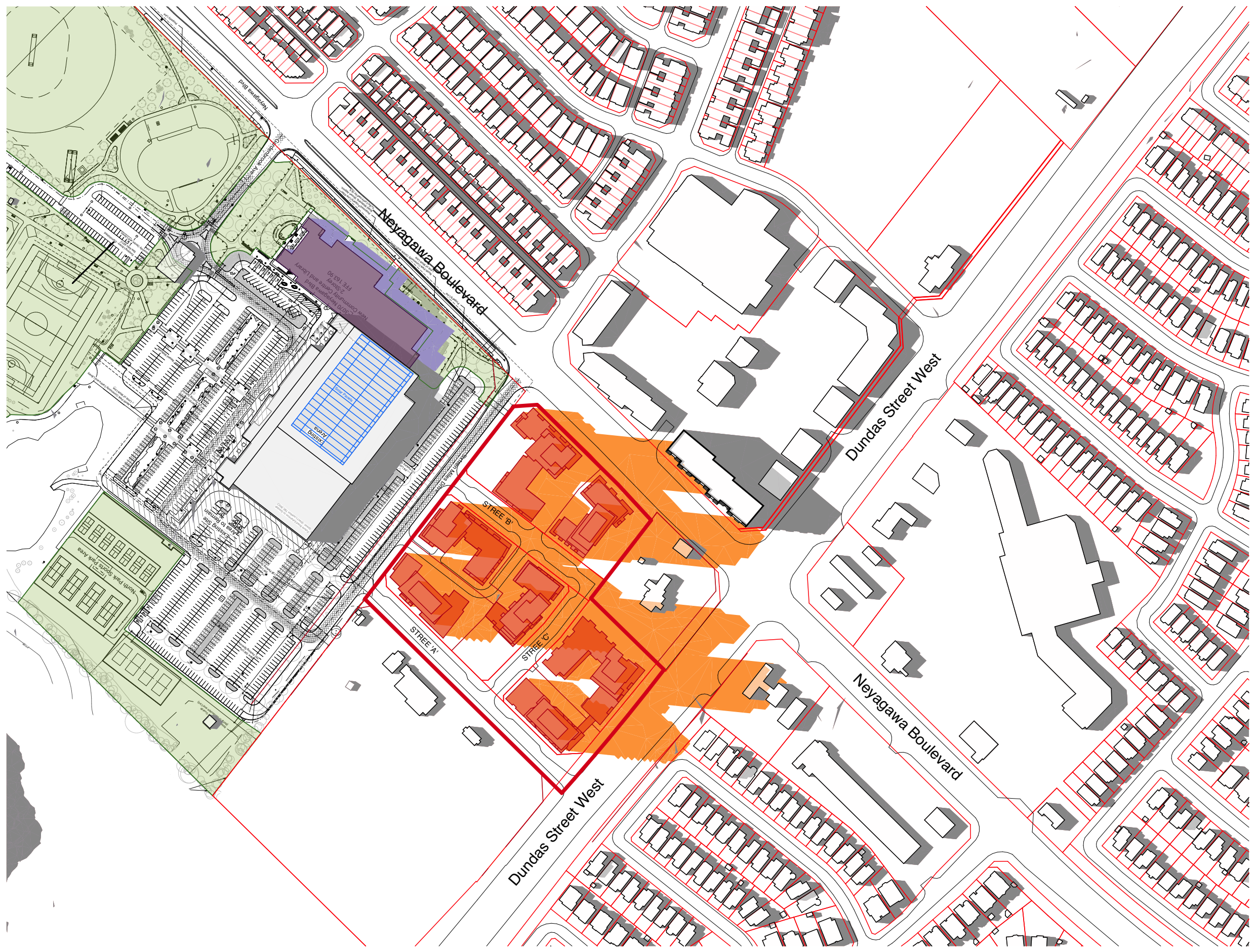


SCALE 1:3000  
0 25 50 100 200

Latitude: 43.46°  
Longitude: 79.72°

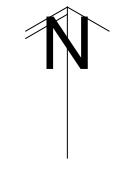
Application  
March, 2026





- Existing Buildings
- Recently Approved Development
- Proposed Development
- Sixteen Mile Sports Complex Active and Passive Recreational Park Space
- Existing Shadow
- Recently Approved Development Net New Shadow
- Proposed Development Net New Shadow
- Subject Site Boundary

Sunrise: 5:37 AM  
Sunset: 9:03 PM

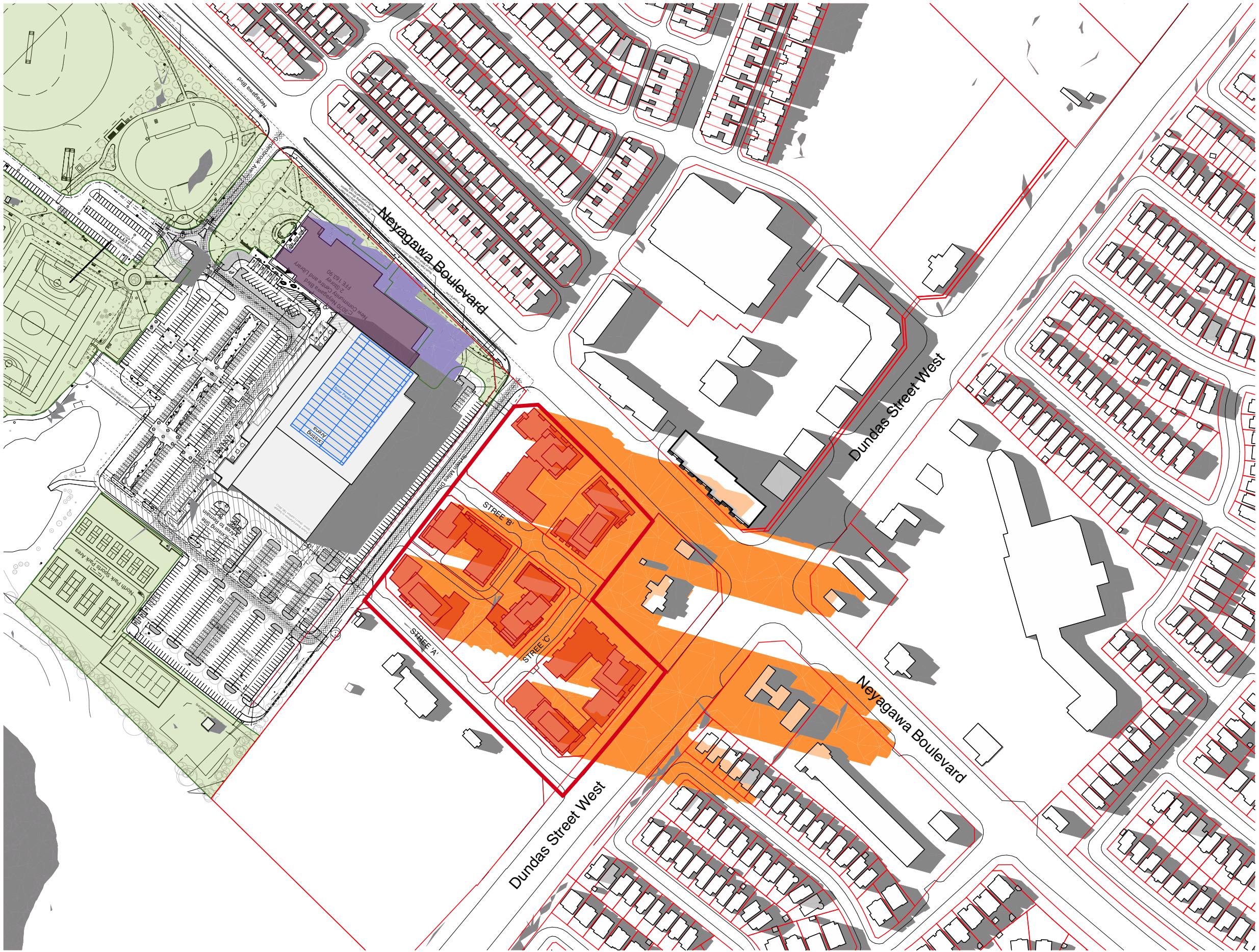


SCALE 1:3000  
0 25 50 100 200

Latitude: 43.46°  
Longitude: 79.72°

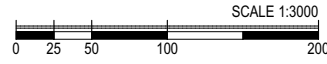
Application  
March, 2026





- Existing Buildings
- Recently Approved Development
- Proposed Development
- Sixteen Mile Sports Complex Active and Passive Recreational Park Space
- Existing Shadow
- Recently Approved Development Net New Shadow
- Proposed Development Net New Shadow
- Subject Site Boundary

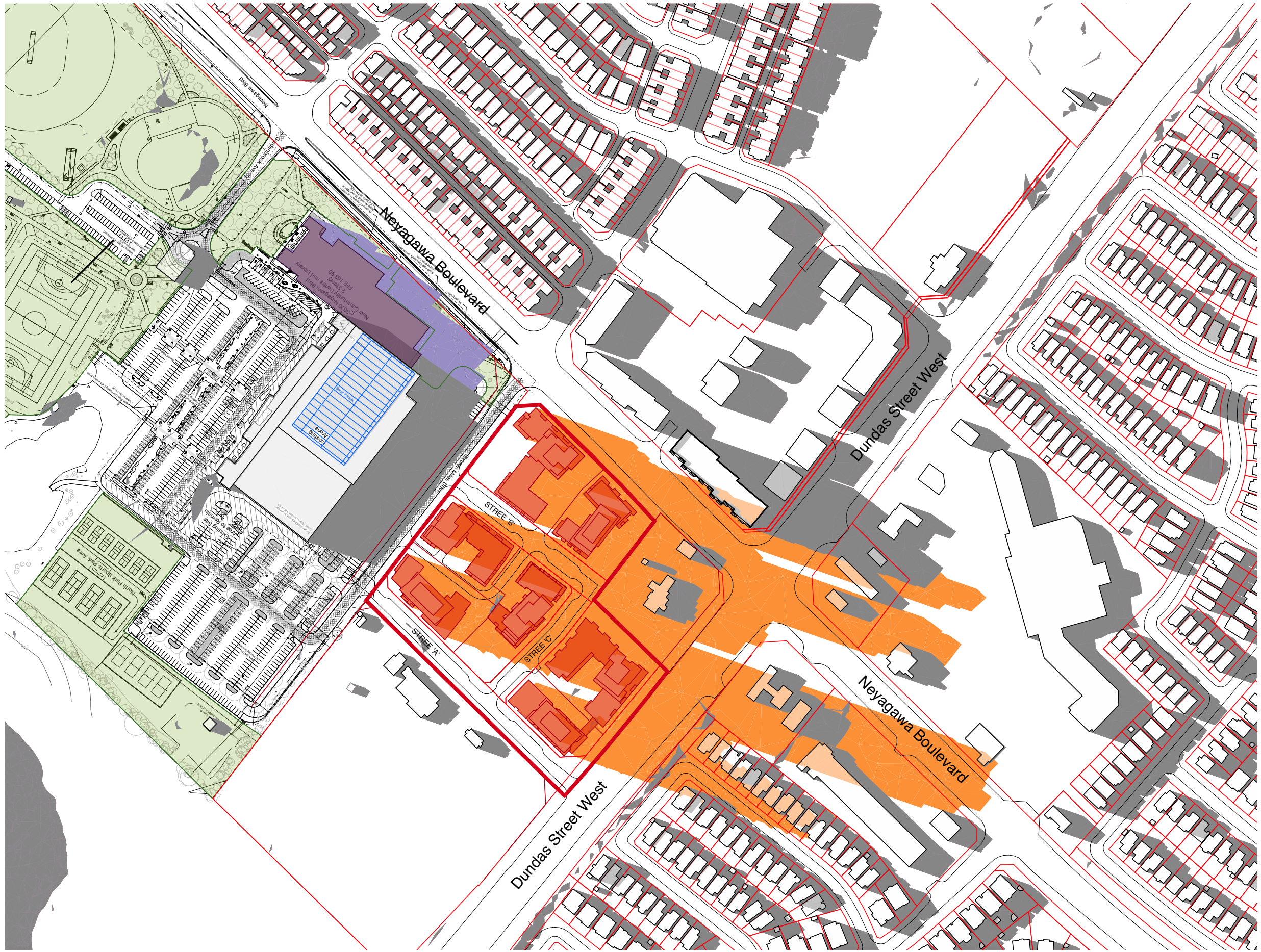
Sunrise: 5:37 AM  
Sunset: 9:03 PM



Latitude: 43.46°  
Longitude: 79.72°

Application  
March, 2026





- Existing Buildings
- Recently Approved Development
- Proposed Development
- Sixteen Mile Sports Complex Active and Passive Recreational Park Space
- Existing Shadow
- Recently Approved Development Net New Shadow
- Proposed Development Net New Shadow
- Subject Site Boundary

Sunrise: 5:37 AM  
Sunset: 9:03 PM

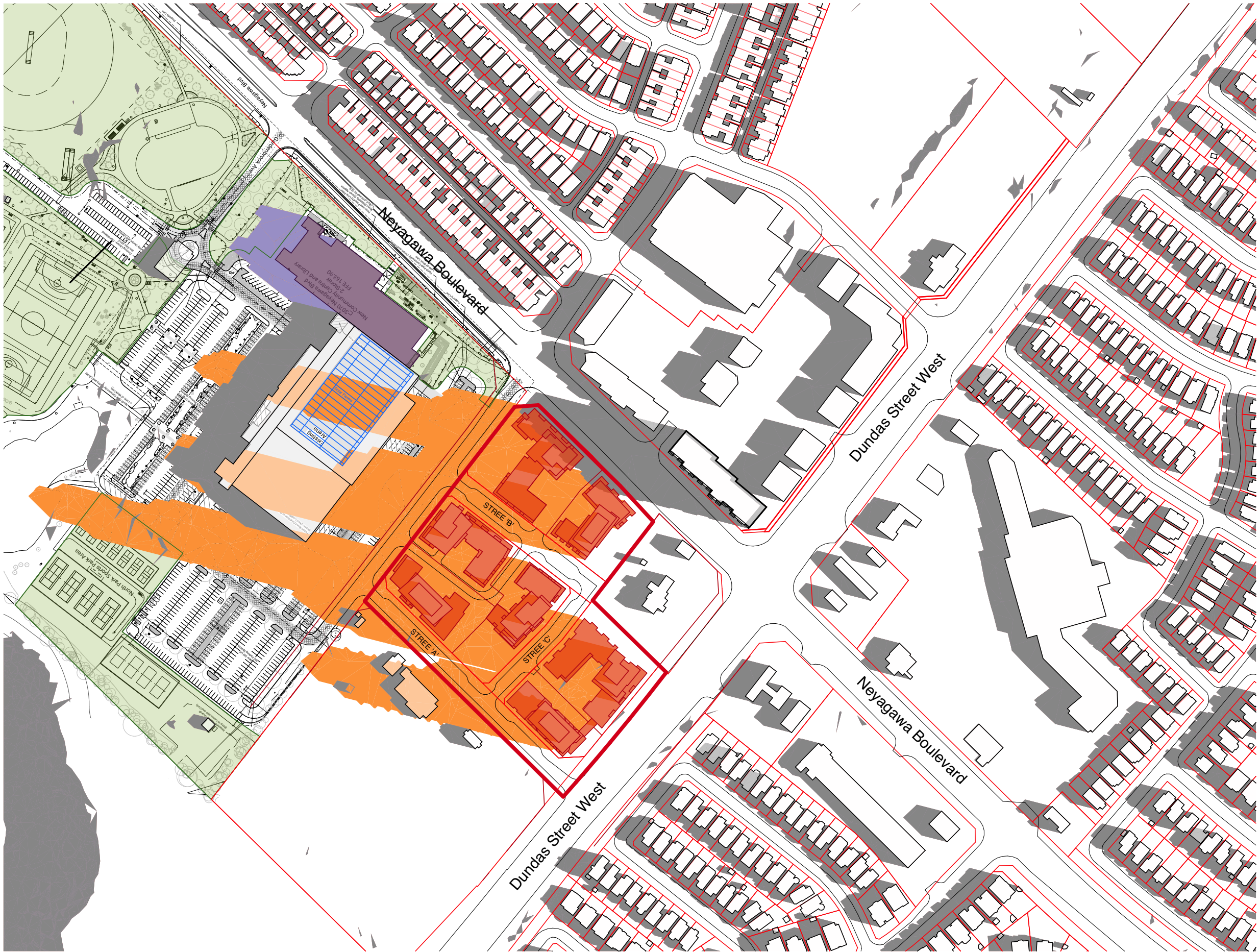


SCALE 1:3000  
0 25 50 100 200

Latitude: 43.46°  
Longitude: 79.72°

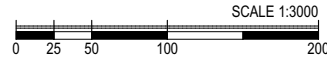
Application  
March, 2026





- Existing Buildings
- Recently Approved Development
- Proposed Development
- Sixteen Mile Sports Complex Active and Passive Recreational Park Space
- Existing Shadow
- Recently Approved Development Net New Shadow
- Proposed Development Net New Shadow
- Subject Site Boundary

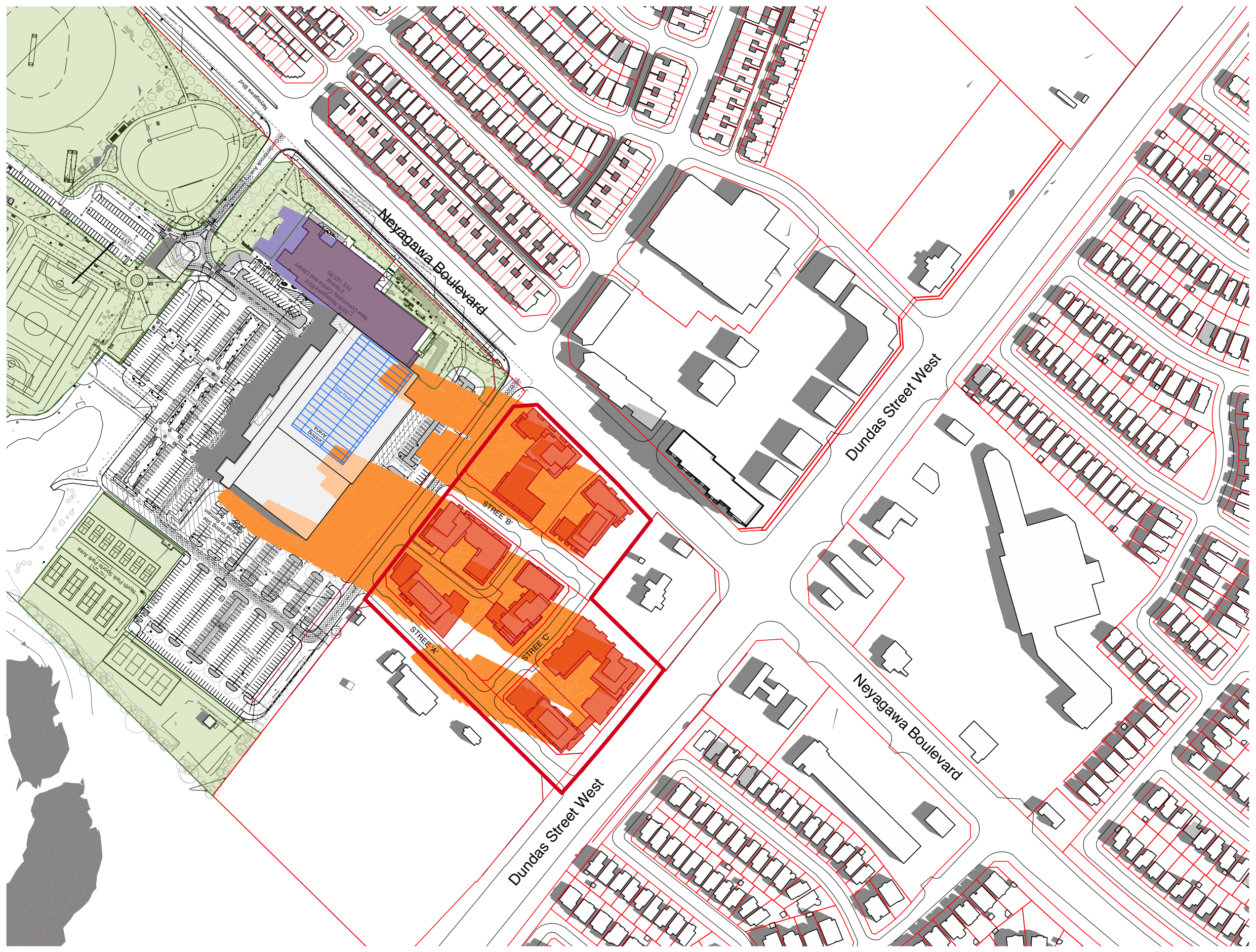
Sunrise: 7:05 AM  
Sunset: 7:18 PM



Latitude: 43.46°  
Longitude: 79.72°

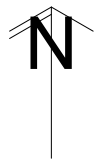
Application  
March, 2026

**URBAN STRATEGIES INC**



- Existing Buildings
- Recently Approved Development
- Proposed Development
- Sixteen Mile Sports Complex Active and Passive Recreational Park Space
- Existing Shadow
- Recently Approved Development Net New Shadow
- Proposed Development Net New Shadow
- Subject Site Boundary

Sunrise: 7:05 AM  
Sunset: 7:18 PM



SCALE 1:3000  
0 25 50 100 200

Latitude: 43.46°  
Longitude: 79.72°

Application  
March, 2026





- Existing Buildings
- Recently Approved Development
- Proposed Development
- Sixteen Mile Sports Complex Active and Passive Recreational Park Space
- Existing Shadow
- Recently Approved Development Net New Shadow
- Proposed Development Net New Shadow
- Subject Site Boundary

Sunrise: 7:05 AM  
Sunset: 7:18 PM



SCALE 1:3000  
0 25 50 100 200

Latitude: 43.46°  
Longitude: 79.72°

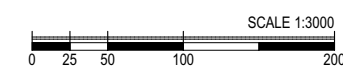
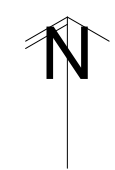
Application  
March, 2026

**URBAN STRATEGIES INC.**



- Existing Buildings
- Recently Approved Development
- Proposed Development
- Sixteen Mile Sports Complex Active and Passive Recreational Park Space
- Existing Shadow
- Recently Approved Development Net New Shadow
- Proposed Development Net New Shadow
- Subject Site Boundary

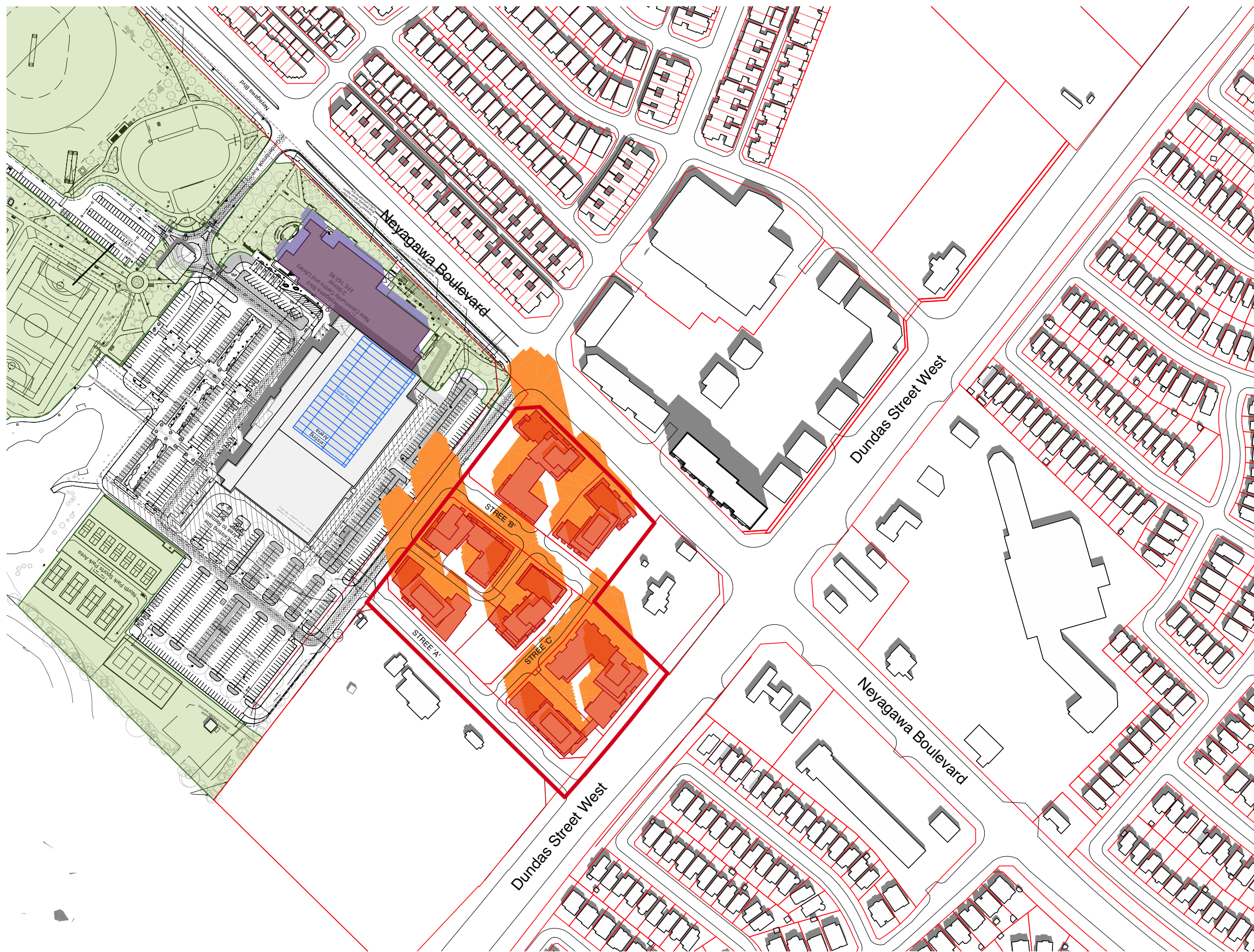
Sunrise: 7:05 AM  
Sunset: 7:18 PM



Latitude: 43.46°  
Longitude: 79.72°

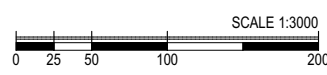
Application  
March, 2026





- Existing Buildings
- Recently Approved Development
- Proposed Development
- Sixteen Mile Sports Complex Active and Passive Recreational Park Space
- Existing Shadow
- Recently Approved Development Net New Shadow
- Proposed Development Net New Shadow
- Subject Site Boundary

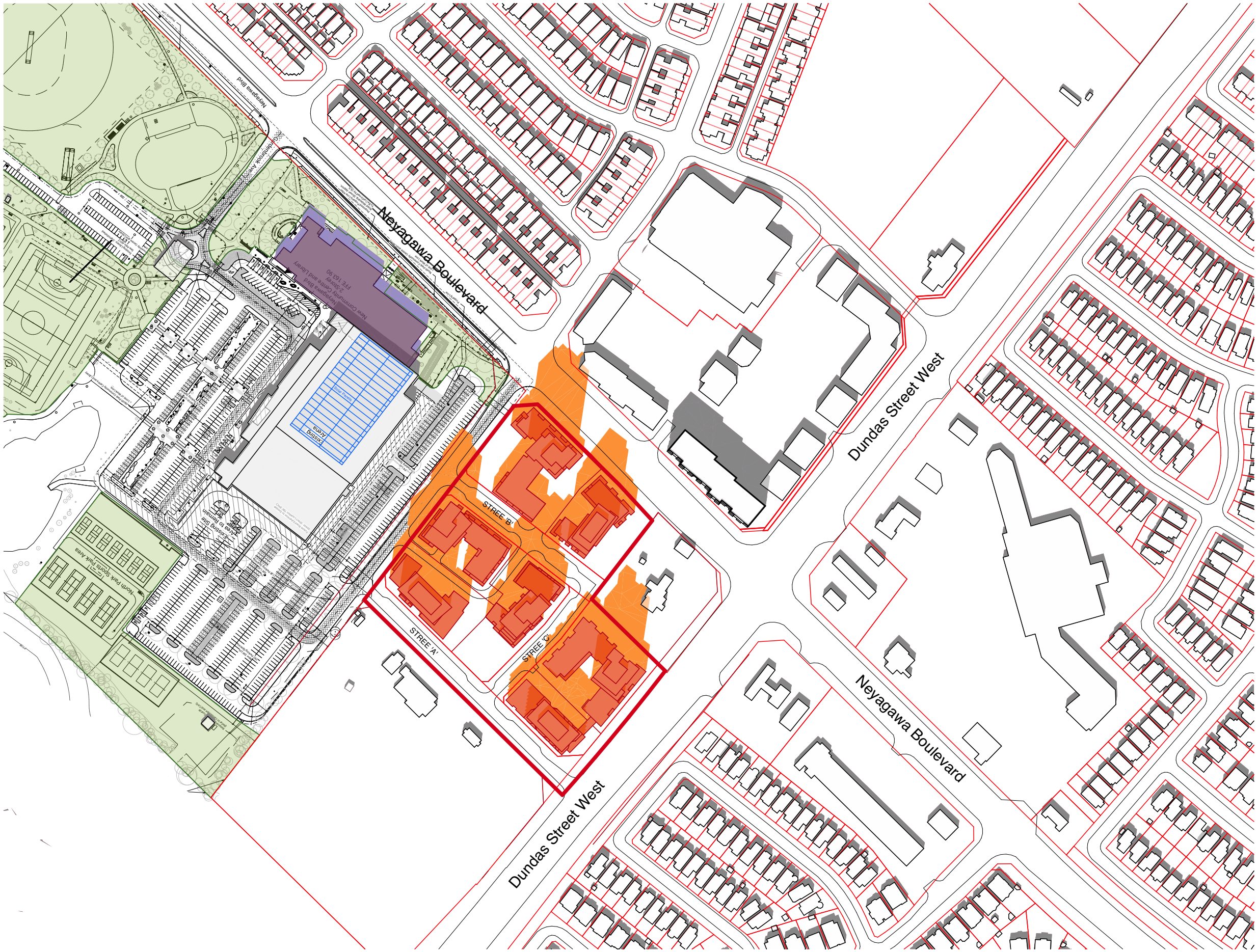
Sunrise: 7:05 AM  
Sunset: 7:18 PM



Latitude: 43.46°  
Longitude: 79.72°

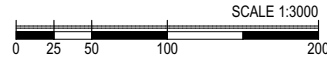
Application  
March, 2026





- Existing Buildings
- Recently Approved Development
- Proposed Development
- Sixteen Mile Sports Complex Active and Passive Recreational Park Space
- Existing Shadow
- Recently Approved Development Net New Shadow
- Proposed Development Net New Shadow
- Subject Site Boundary

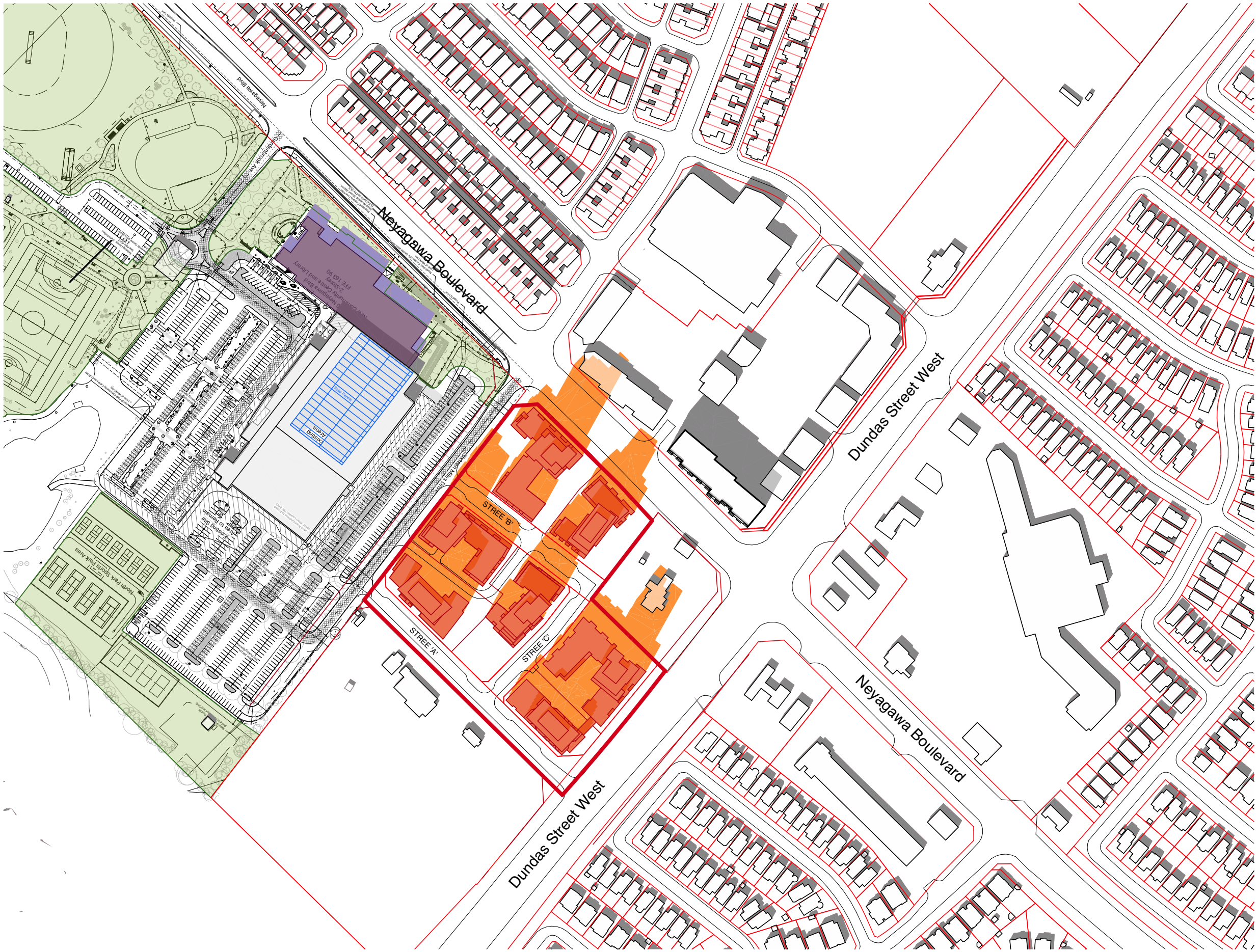
Sunrise: 7:05 AM  
Sunset: 7:18 PM











Latitude: 43.46°  
Longitude: 79.72°

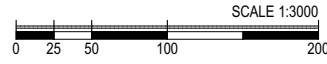
Application  
March, 2026





-  Existing Buildings
-  Recently Approved Development
-  Proposed Development
-  Sixteen Mile Sports Complex Active and Passive Recreational Park Space
-  Existing Shadow
-  Recently Approved Development Net New Shadow
-  Proposed Development Net New Shadow
-  Subject Site Boundary

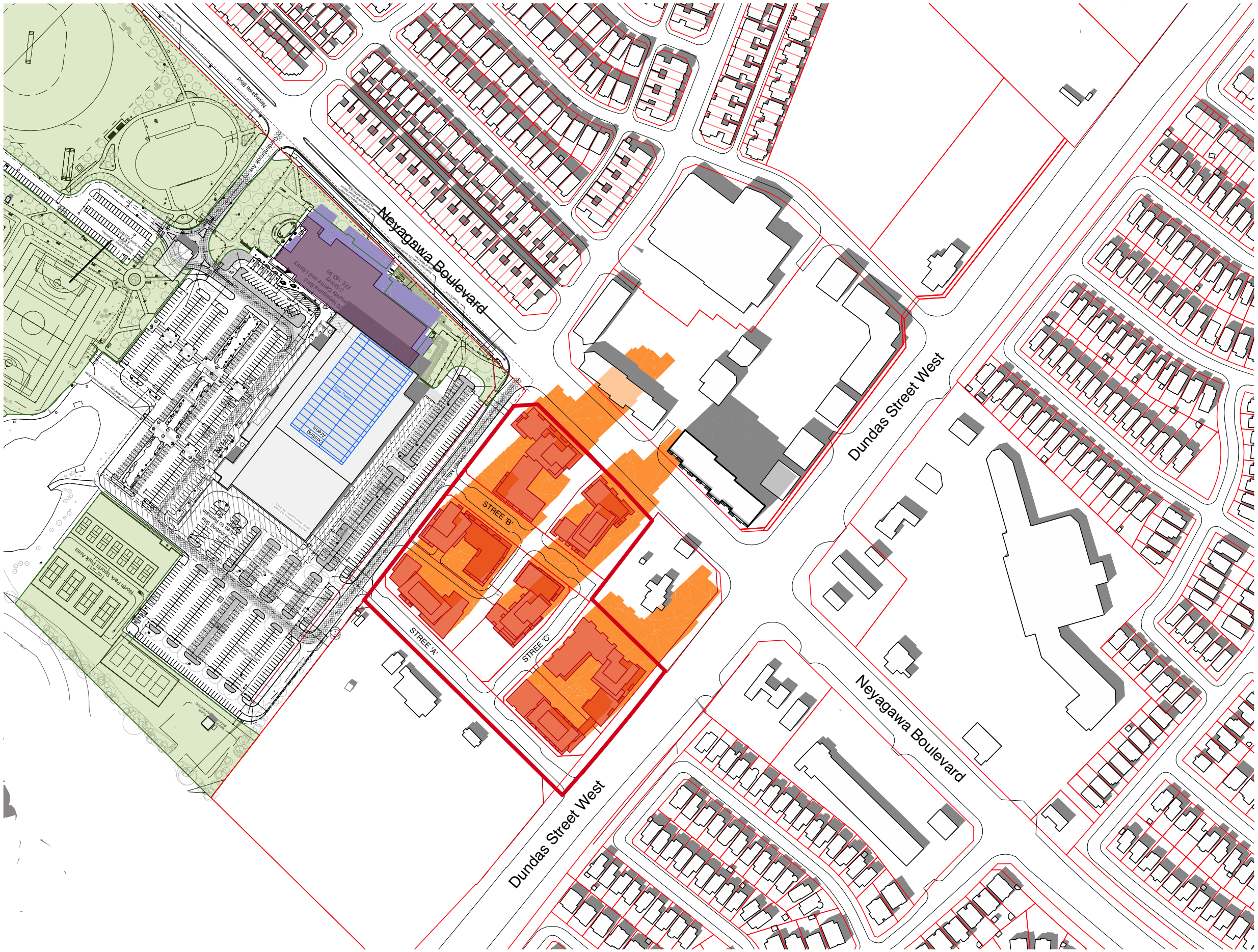
Sunrise: 7:05 AM  
Sunset: 7:18 PM



Latitude: 43.46°  
Longitude: 79.72°

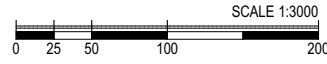
Application  
March, 2026





- Existing Buildings
- Recently Approved Development
- Proposed Development
- Sixteen Mile Sports Complex Active and Passive Recreational Park Space
- Existing Shadow
- Recently Approved Development Net New Shadow
- Proposed Development Net New Shadow
- Subject Site Boundary

Sunrise: 7:05 AM  
Sunset: 7:18 PM



Latitude: 43.46°  
Longitude: 79.72°

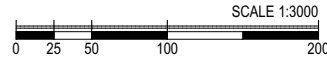
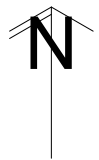
Application  
March, 2026





- Existing Buildings
- Recently Approved Development
- Proposed Development
- Sixteen Mile Sports Complex Active and Passive Recreational Park Space
- Existing Shadow
- Recently Approved Development Net New Shadow
- Proposed Development Net New Shadow
- Subject Site Boundary

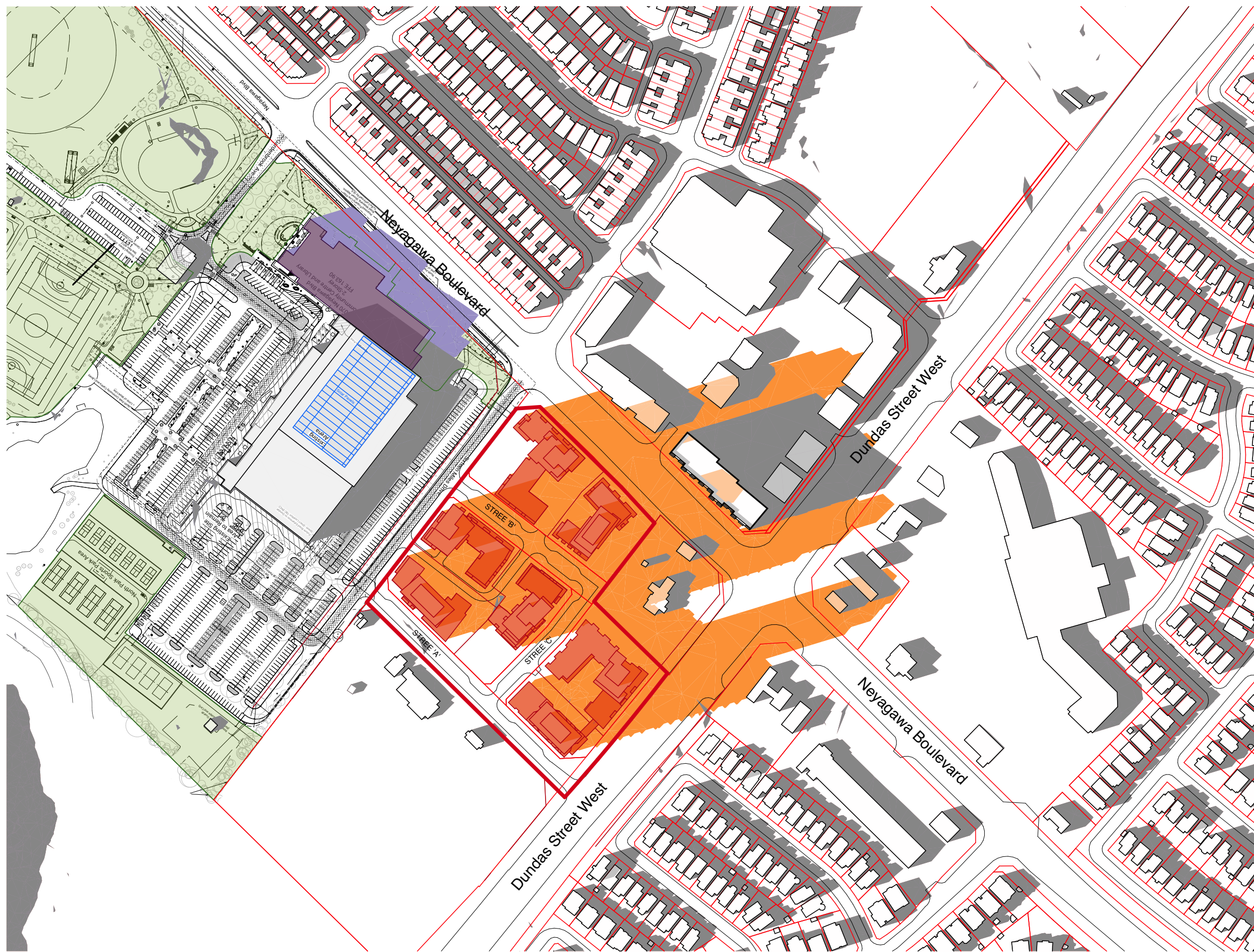
Sunrise: 7:05 AM  
Sunset: 7:18 PM



Latitude: 43.46°  
Longitude: 79.72°

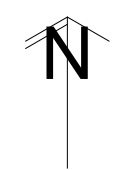
Application  
March, 2026





- Existing Buildings
- Recently Approved Development
- Proposed Development
- Sixteen Mile Sports Complex Active and Passive Recreational Park Space
- Existing Shadow
- Recently Approved Development Net New Shadow
- Proposed Development Net New Shadow
- Subject Site Boundary

Sunrise: 7:05 AM  
Sunset: 7:18 PM

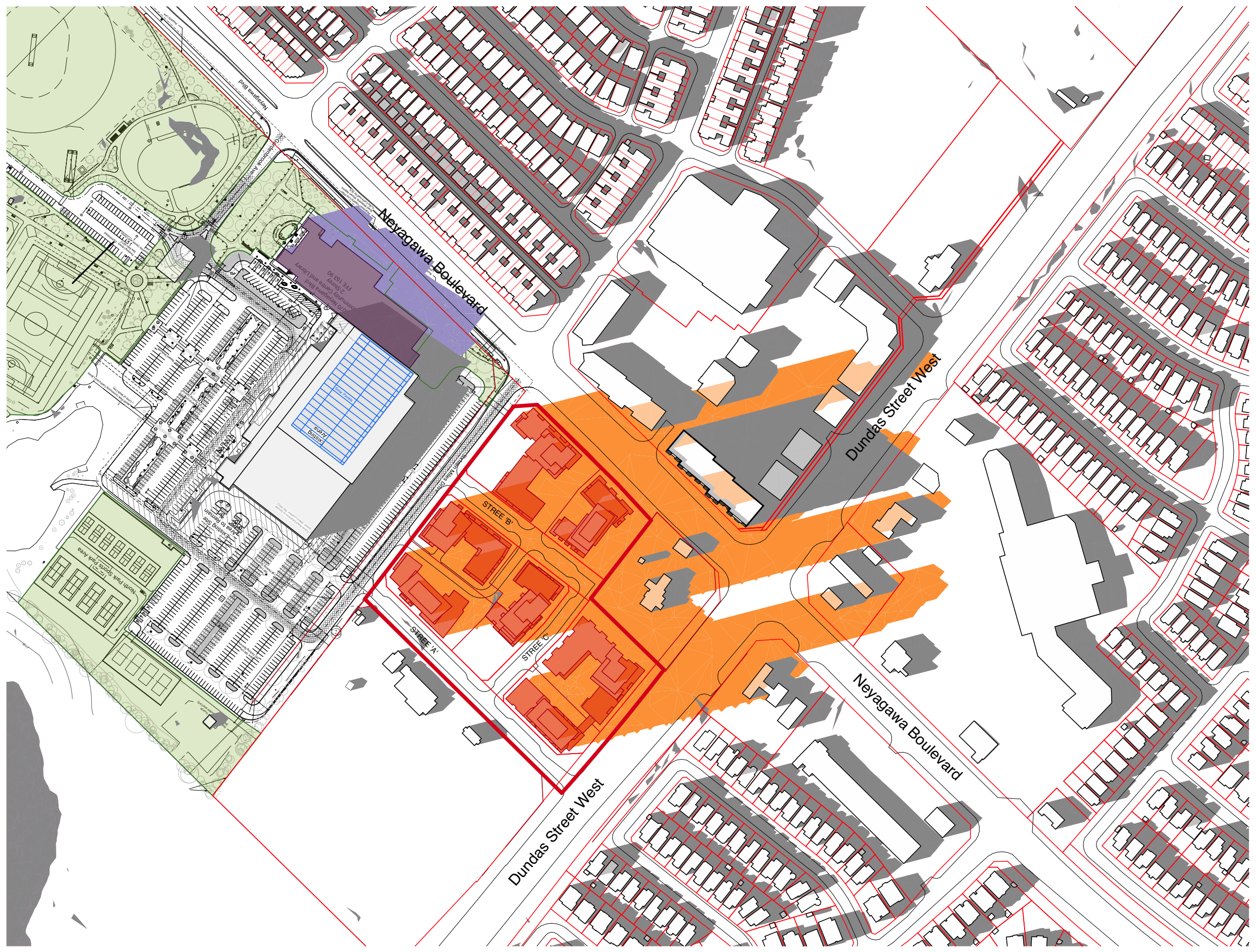


SCALE 1:3000  
0 25 50 100 200

Latitude: 43.46°  
Longitude: 79.72°

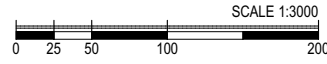
Application  
March, 2026





- Existing Buildings
- Recently Approved Development
- Proposed Development
- Sixteen Mile Sports Complex Active and Passive Recreational Park Space
- Existing Shadow
- Recently Approved Development Net New Shadow
- Proposed Development Net New Shadow
- Subject Site Boundary

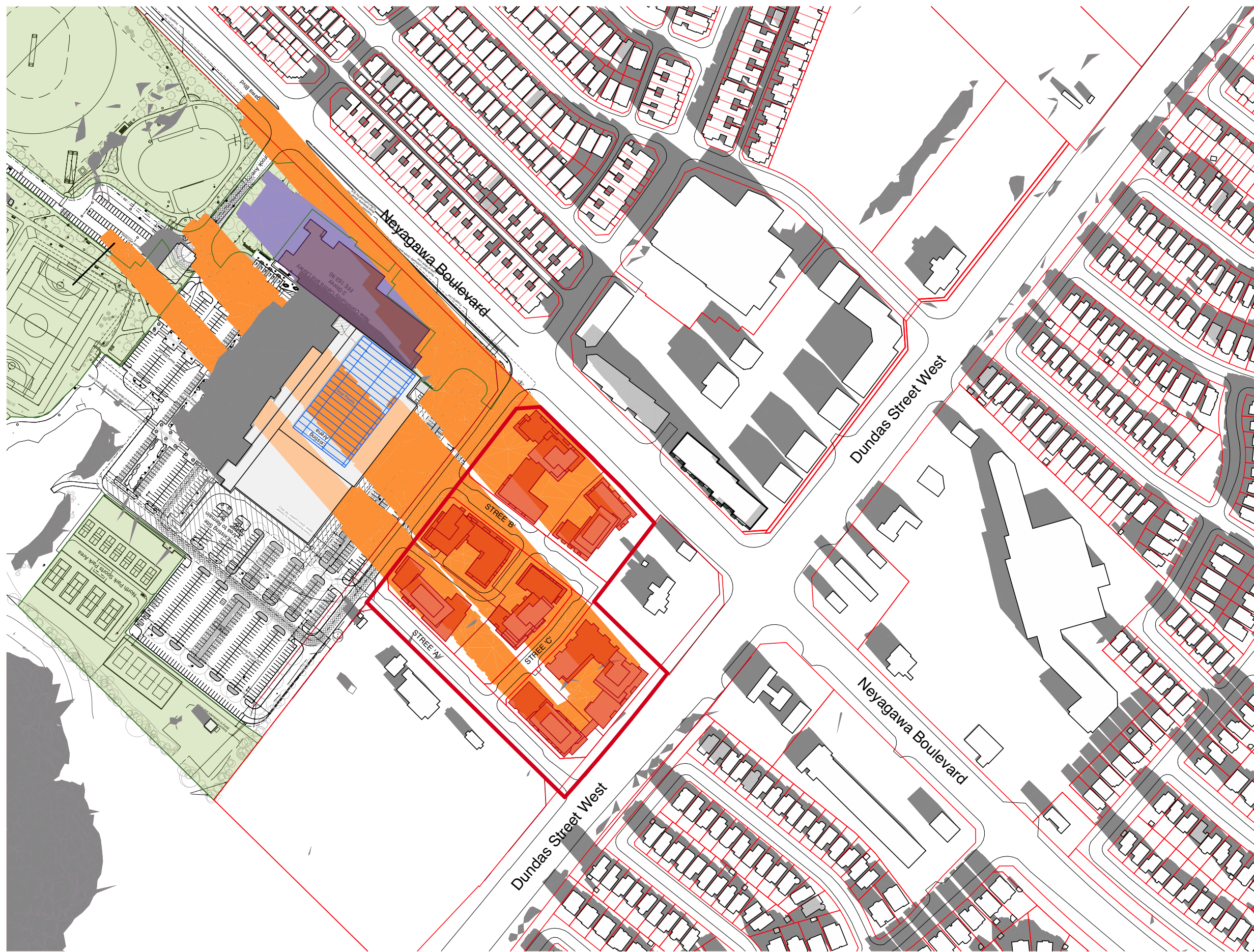
Sunrise: 7:05 AM  
Sunset: 7:18 PM



Latitude: 43.46°  
Longitude: 79.72°

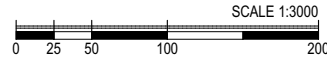
Application  
March, 2026





- Existing Buildings
- Recently Approved Development
- Proposed Development
- Sixteen Mile Sports Complex Active and Passive Recreational Park Space
- Existing Shadow
- Recently Approved Development Net New Shadow
- Proposed Development Net New Shadow
- Subject Site Boundary

Sunrise: 7:49 AM  
Sunset: 4:45 PM



Latitude: 43.46°  
Longitude: 79.72°

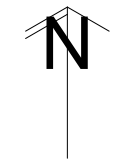
Application  
March, 2026

**URBAN STRATEGIES INC**



- Existing Buildings
- Recently Approved Development
- Proposed Development
- Sixteen Mile Sports Complex Active and Passive Recreational Park Space
- Existing Shadow
- Recently Approved Development Net New Shadow
- Proposed Development Net New Shadow
- Subject Site Boundary

Sunrise: 7:49 AM  
Sunset: 4:45 PM

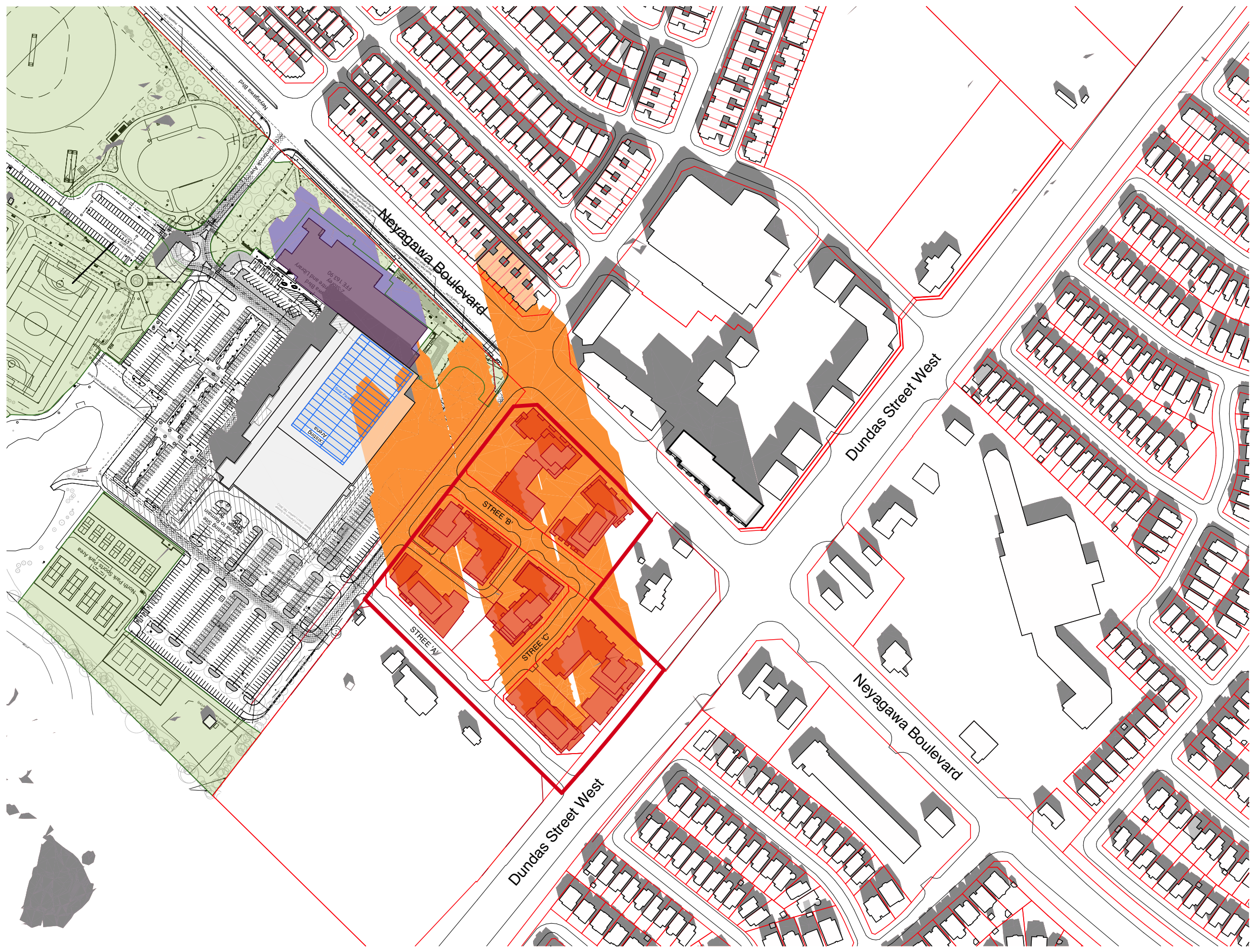


SCALE 1:3000  
0 25 50 100 200

Latitude: 43.46°  
Longitude: 79.72°

Application  
March, 2026





- Existing Buildings
- Recently Approved Development
- Proposed Development
- Sixteen Mile Sports Complex Active and Passive Recreational Park Space
- Existing Shadow
- Recently Approved Development Net New Shadow
- Proposed Development Net New Shadow
- Subject Site Boundary

Sunrise: 7:49 AM  
Sunset: 4:45 PM



SCALE 1:3000  
0 25 50 100 200

Latitude: 43.46°  
Longitude: 79.72°

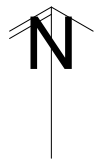
Application  
March, 2026

**URBAN STRATEGIES INC**



- Existing Buildings
- Recently Approved Development
- Proposed Development
- Sixteen Mile Sports Complex Active and Passive Recreational Park Space
- Existing Shadow
- Recently Approved Development Net New Shadow
- Proposed Development Net New Shadow
- Subject Site Boundary

Sunrise: 7:49 AM  
Sunset: 4:45 PM



SCALE 1:3000  
0 25 50 100 200

Latitude: 43.46°  
Longitude: 79.72°

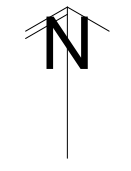
Application  
March, 2026

**URBAN STRATEGIES INC**



- Existing Buildings
- Recently Approved Development
- Proposed Development
- Sixteen Mile Sports Complex Active and Passive Recreational Park Space
- Existing Shadow
- Recently Approved Development Net New Shadow
- Proposed Development Net New Shadow
- Subject Site Boundary

Sunrise: 7:49 AM  
Sunset: 4:45 PM



SCALE 1:3000  
0 25 50 100 200

Latitude: 43.46°  
Longitude: 79.72°

Application  
March, 2026

**URBAN STRATEGIES INC**

Prepared & Printed Friday, March 6, 2026



- Existing Buildings
- Recently Approved Development
- Proposed Development
- Sixteen Mile Sports Complex Active and Passive Recreational Park Space
- Existing Shadow
- Recently Approved Development Net New Shadow
- Proposed Development Net New Shadow
- Subject Site Boundary

Sunrise: 7:49 AM  
Sunset: 4:45 PM

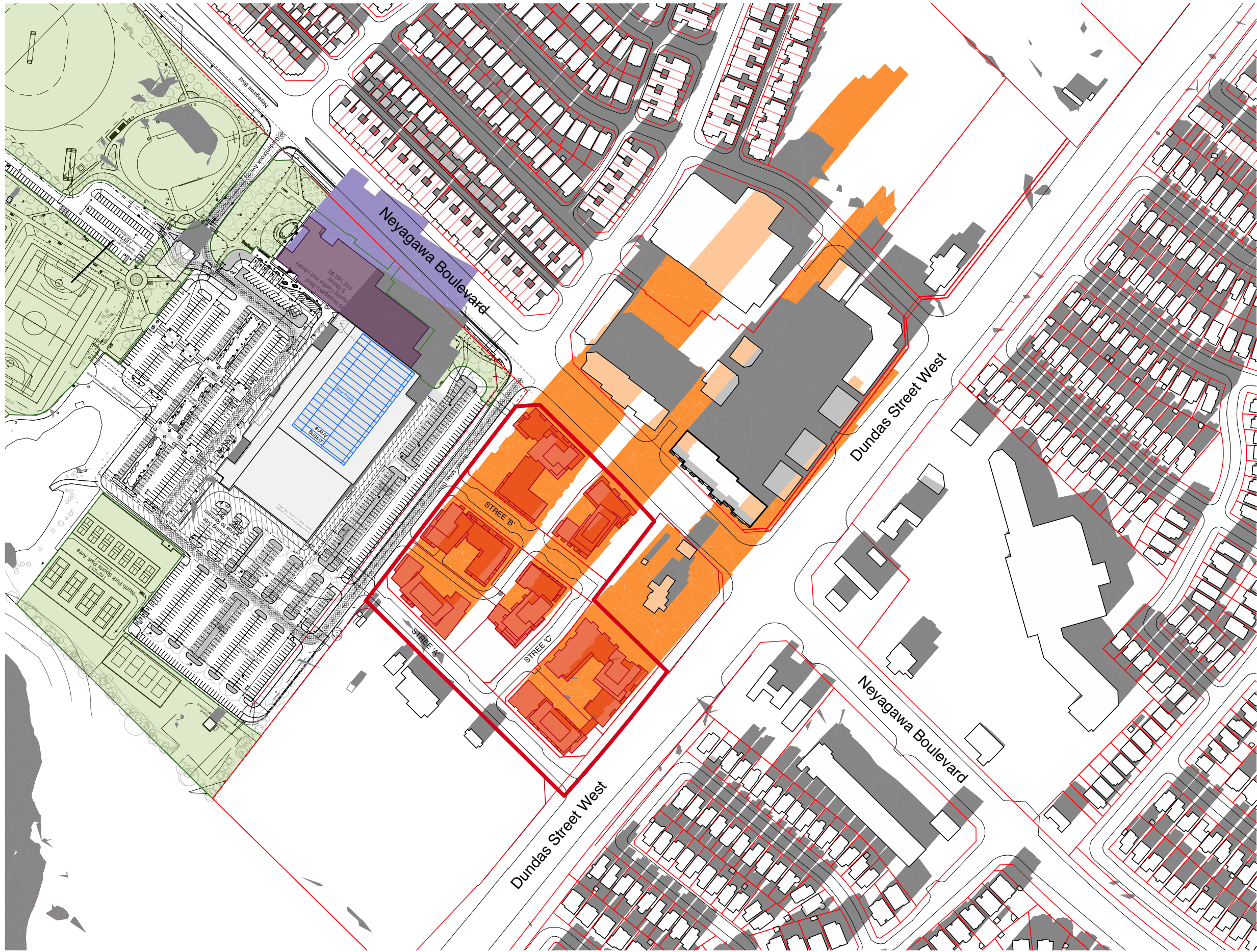


SCALE 1:3000  
0 25 50 100 200

Latitude: 43.46°  
Longitude: 79.72°

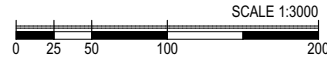
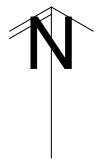
Application  
March, 2026





- Existing Buildings
- Recently Approved Development
- Proposed Development
- Sixteen Mile Sports Complex Active and Passive Recreational Park Space
- Existing Shadow
- Recently Approved Development Net New Shadow
- Proposed Development Net New Shadow
- Subject Site Boundary

Sunrise: 7:49 AM  
Sunset: 4:45 PM



Latitude: 43.46°  
Longitude: 79.72°

Application  
March, 2026

