






LEGEND:

-  **STAKED WETLAND**
-  **STAKED DRIPLINE**
-  **CORE BOUNDARY**

**ENVIRONMENTAL IMPLEMENTATION REPORT
 AND FUNCTIONAL SERVICING STUDY
 ADDENDUM
 UPPER WEST MORRISON CREEK UWM1
 NORTH OAKVILLE**

**FIGURE 3.1
 STAKED CORE 7 LIMIT
 WITHIN STAR OAK
 DEVELOPMENTS LIMITED**