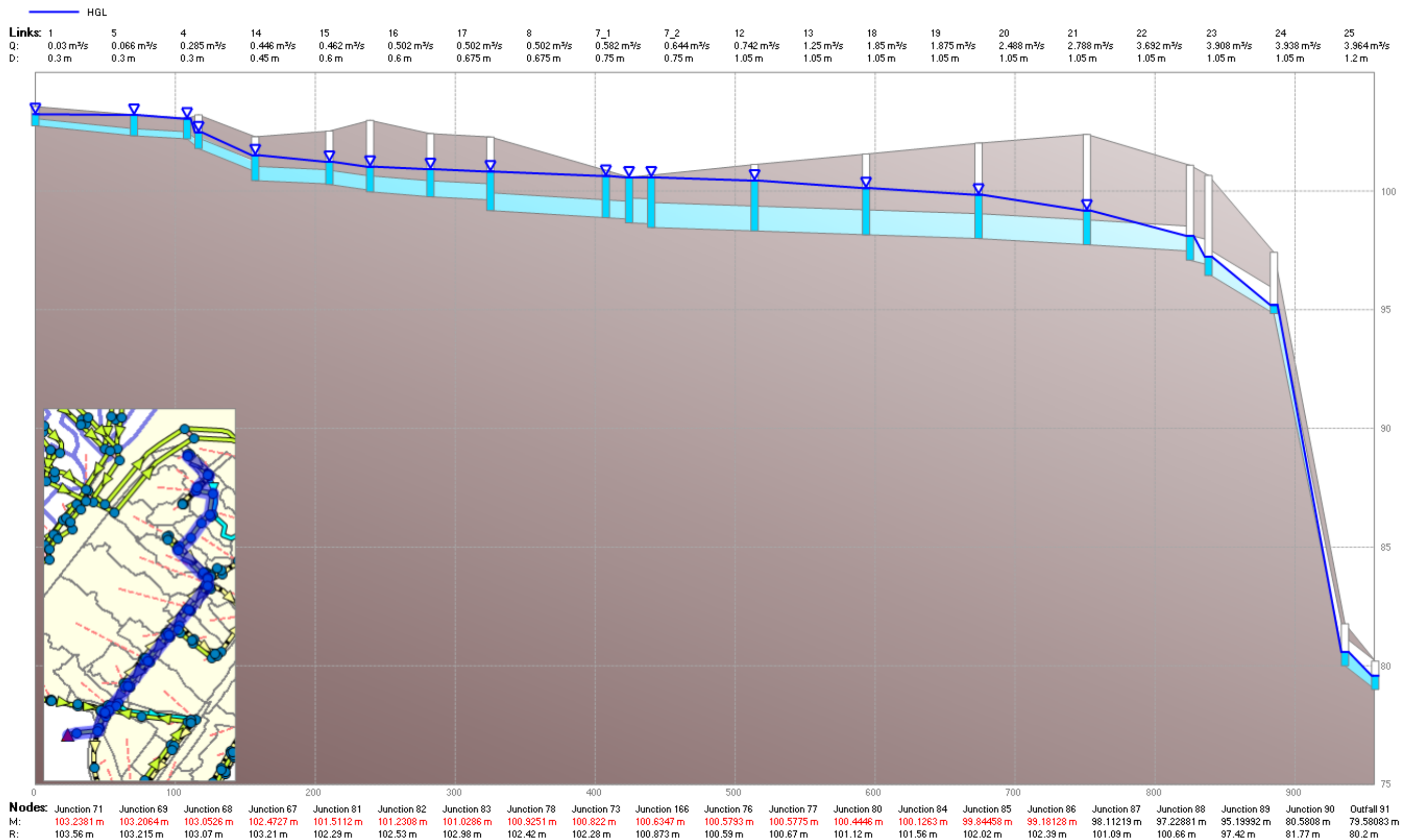
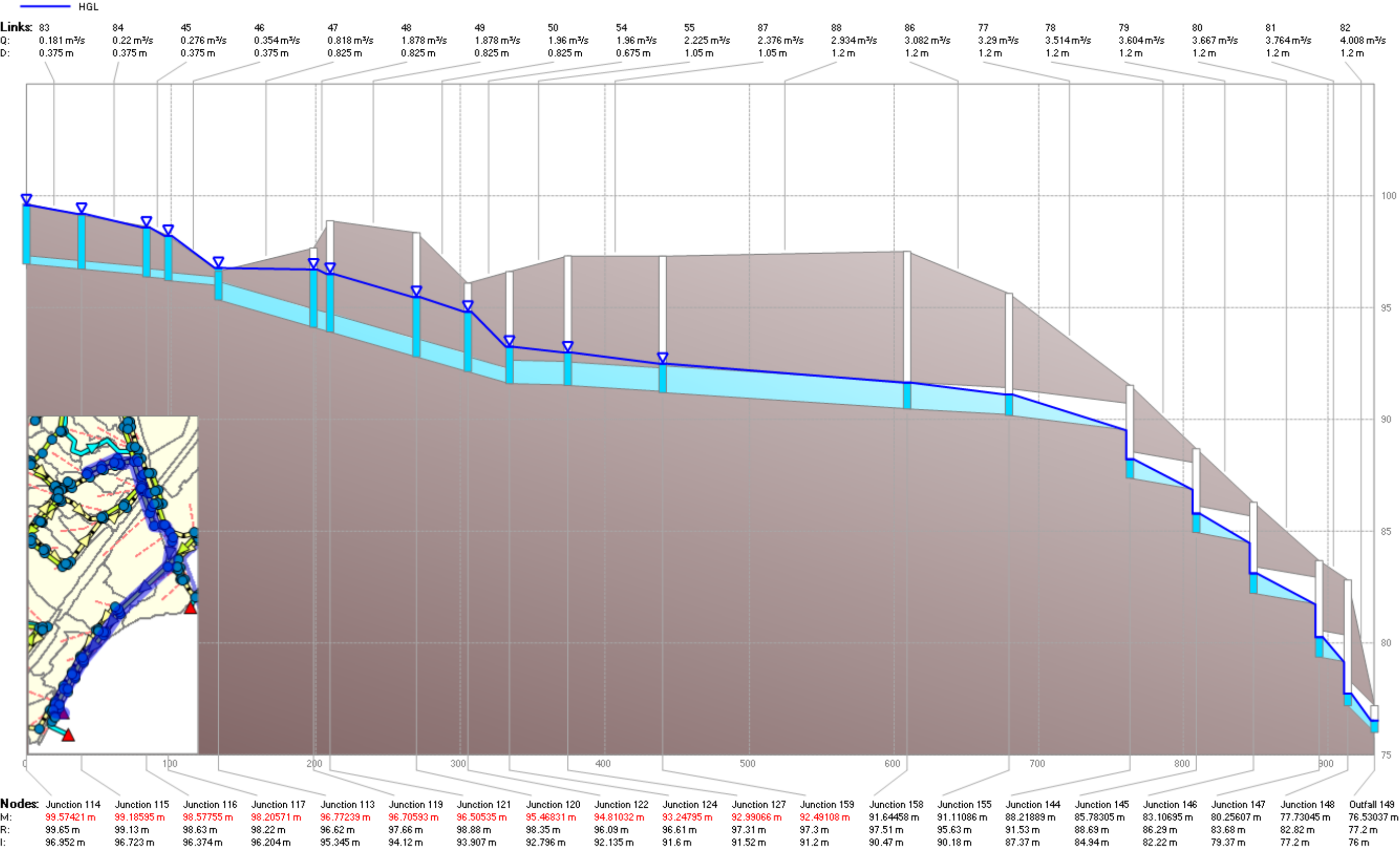


Appendix D. Minor Drainage System - Hydraulic Profiles

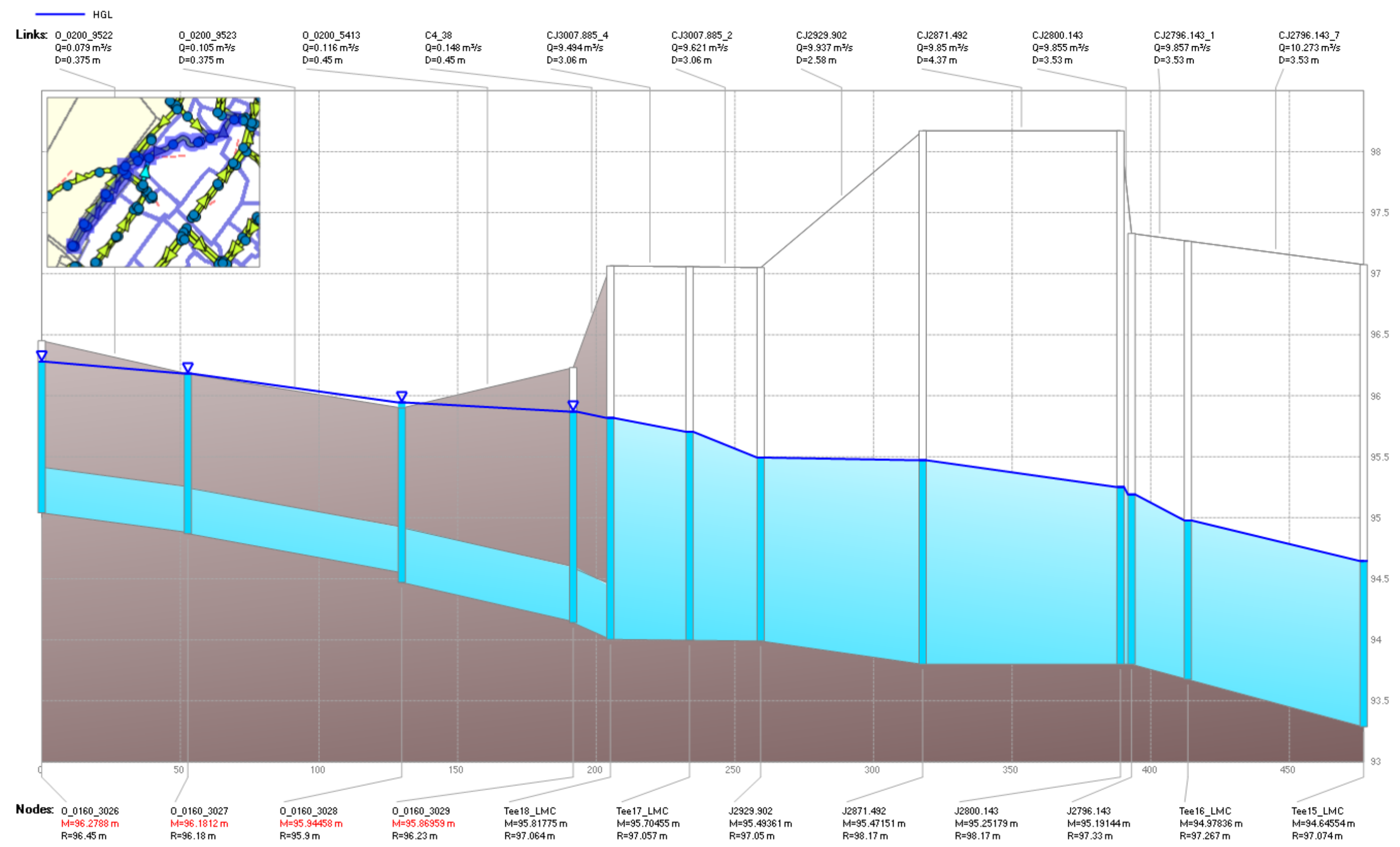
Existing Conditions Model - Hydraulic Profile
Argus Road - Cross Ave - Sixteen Mile Creek Outfall 91
5-Year Design Storm



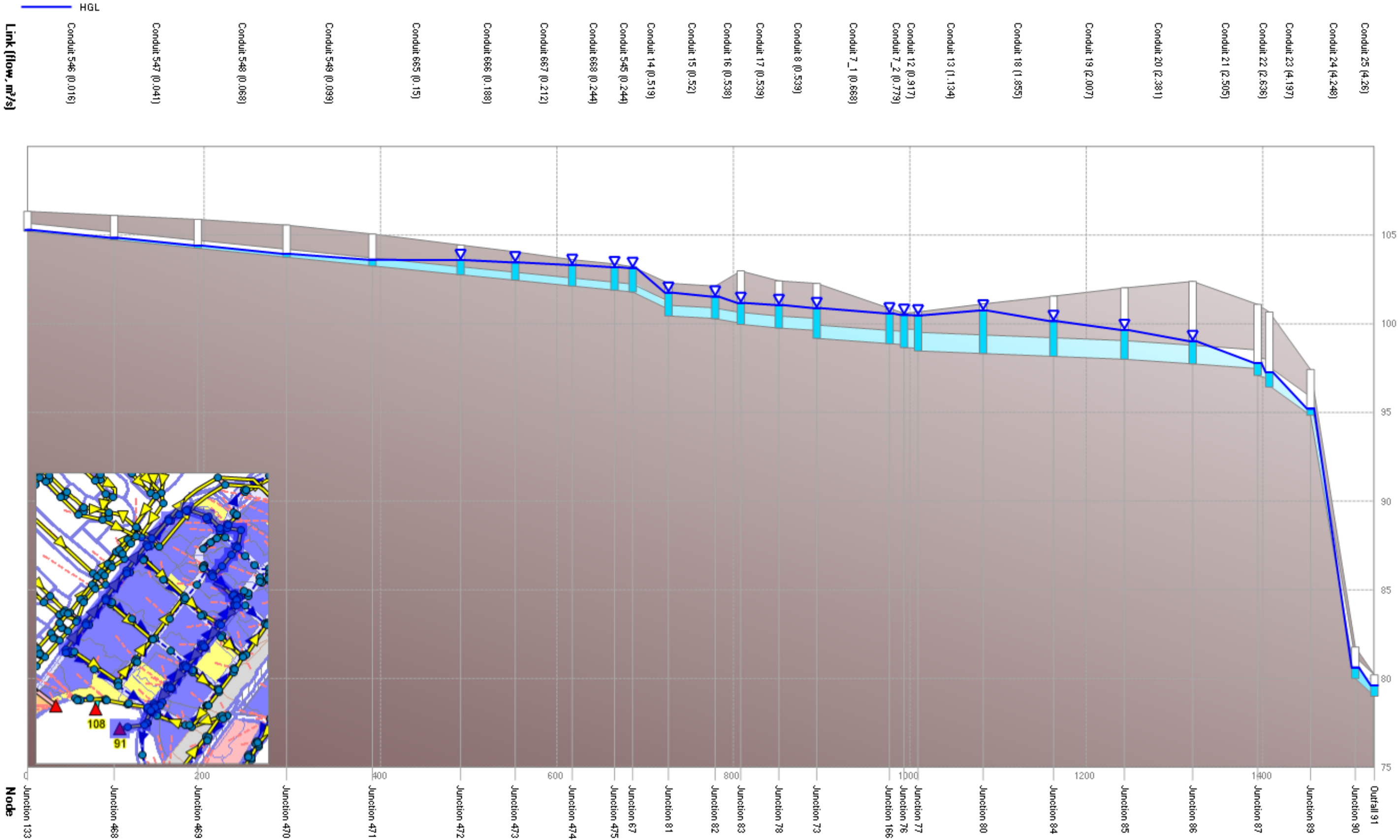
Existing Conditions Model - Hydraulic Profile
Cross Avenue - Trafalgar Road - Cornwall Road - Sixteen Mile Creek Outfall 149
5-Year Design Storm



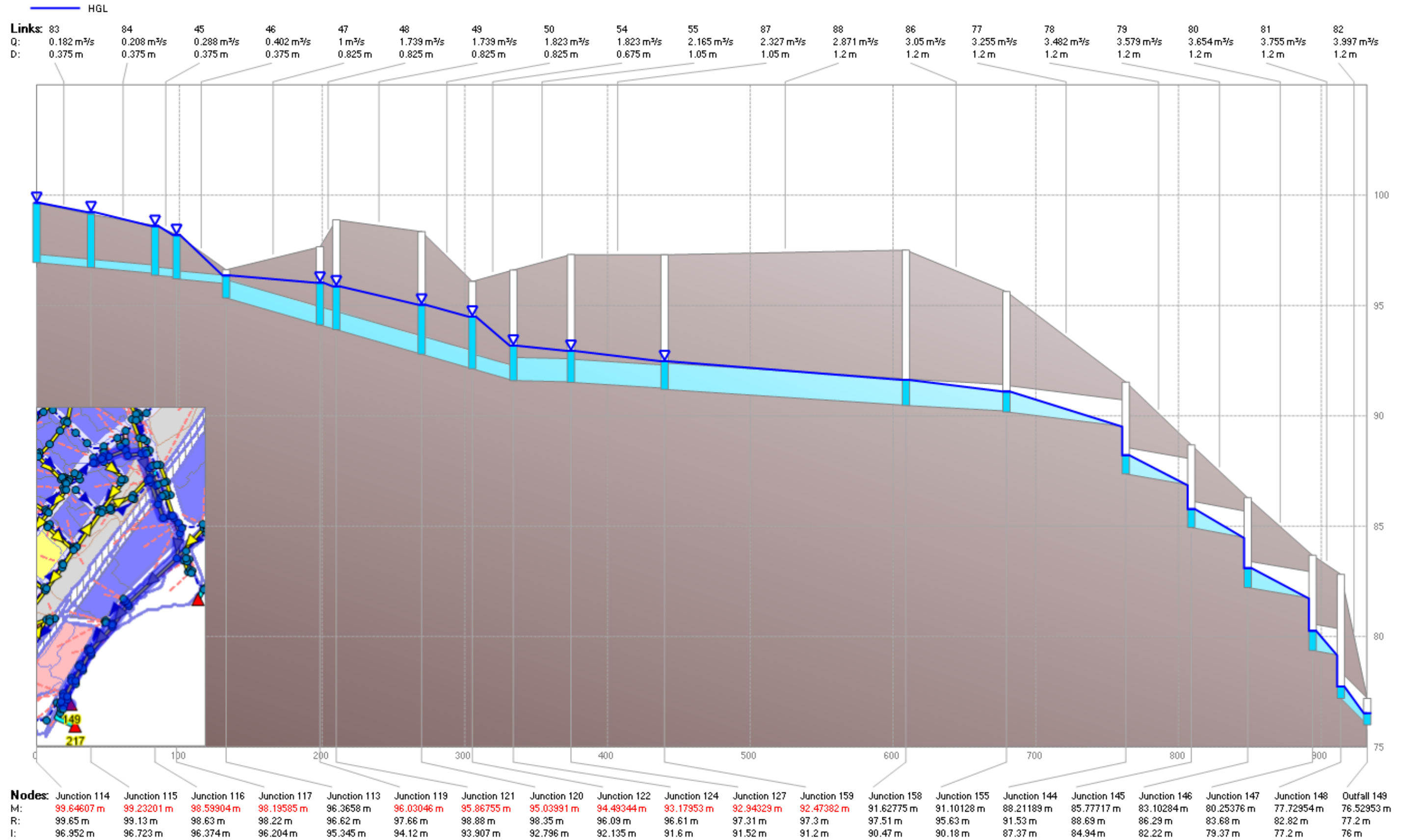
Existing Conditions Model - Hydraulic Profile Cornwall East of Trafalgar Road to Morrison Creek West 5-Year Design Storm



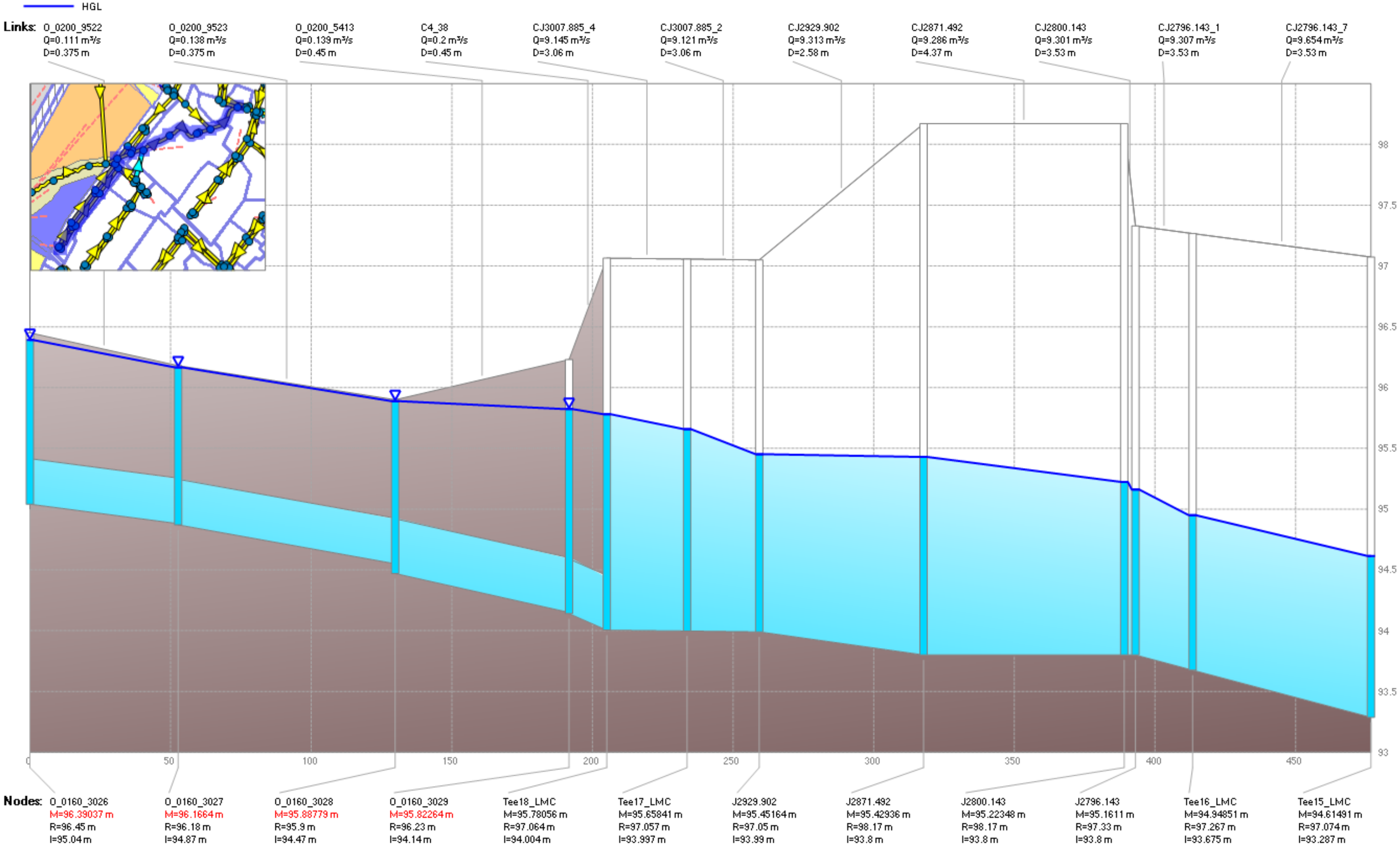
Future Uncontrolled Model - Hydraulic Profile
S Service Rd East - Argus Road - Cross Ave - Sixteen Mile Creek Outfall 91
5-Year Design Storm



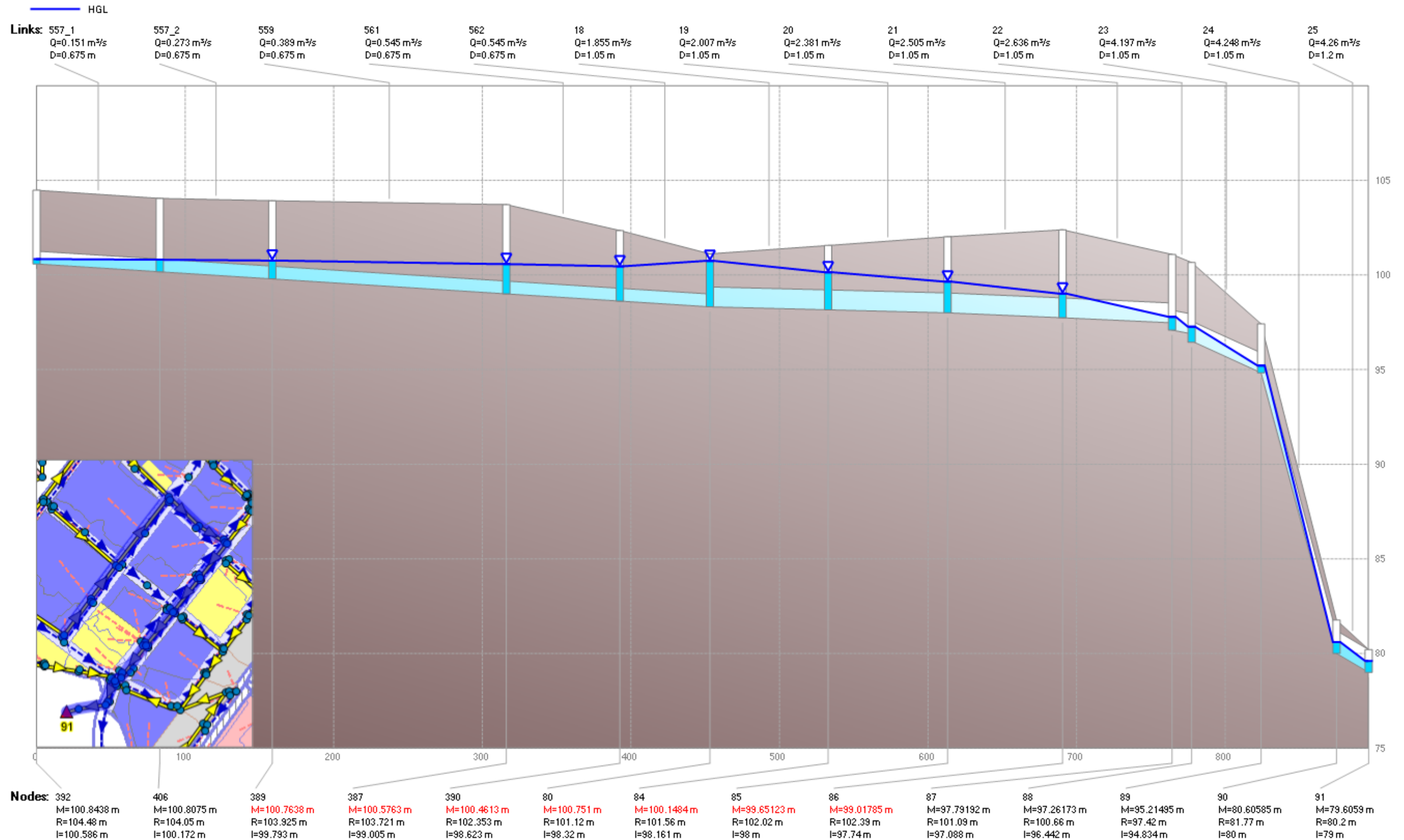
Future Uncontrolled Model - Hydraulic Profile
Cross Avenue - Trafalgar Road - Cornwall Road - Sixteen Mile Creek Outfall 149
5-Year Design Storm



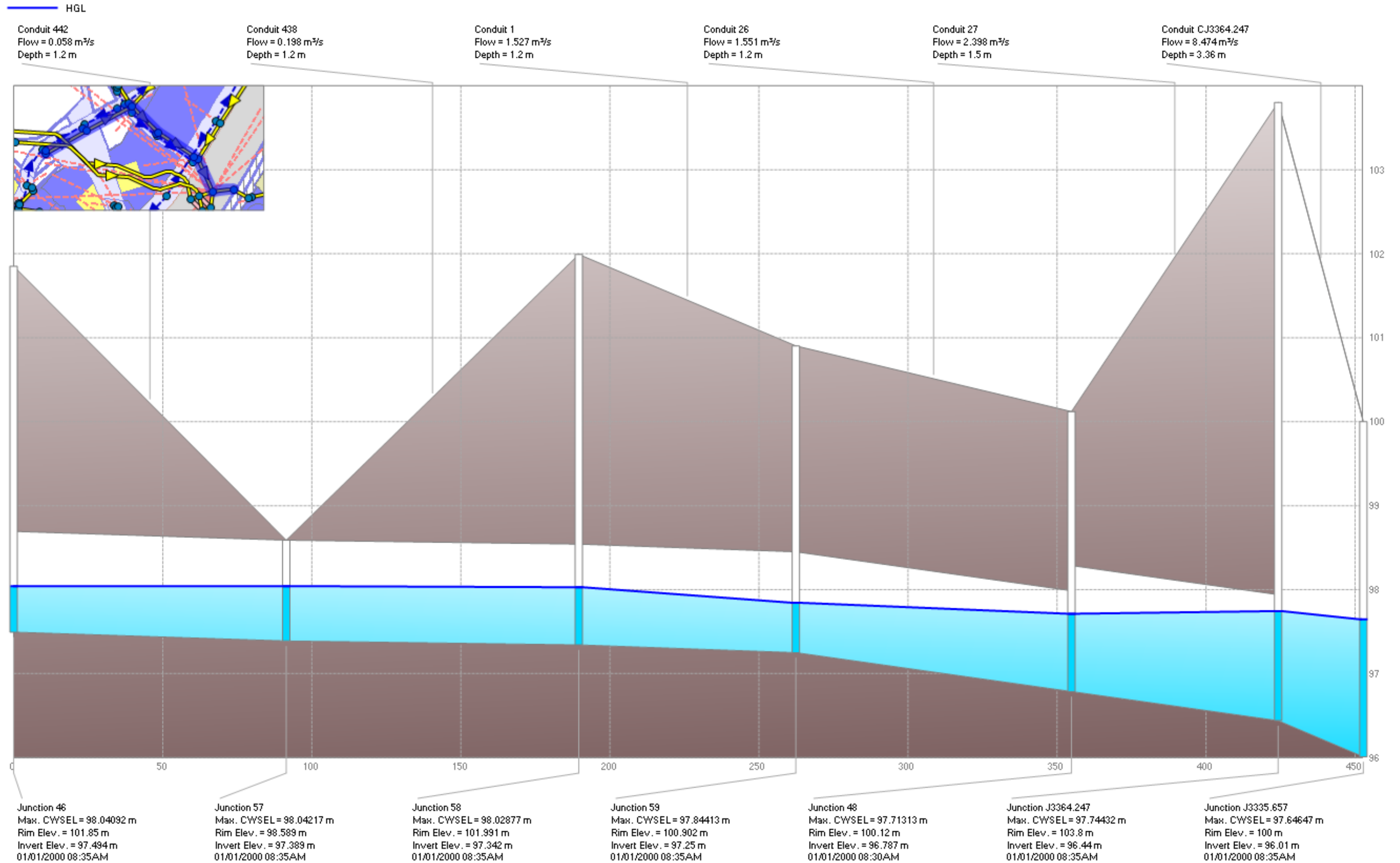
Future Uncontrolled Model - Hydraulic Profile
Cornwall East of Trafalgar Road to Morrison Creek West
5-Year Design Storm



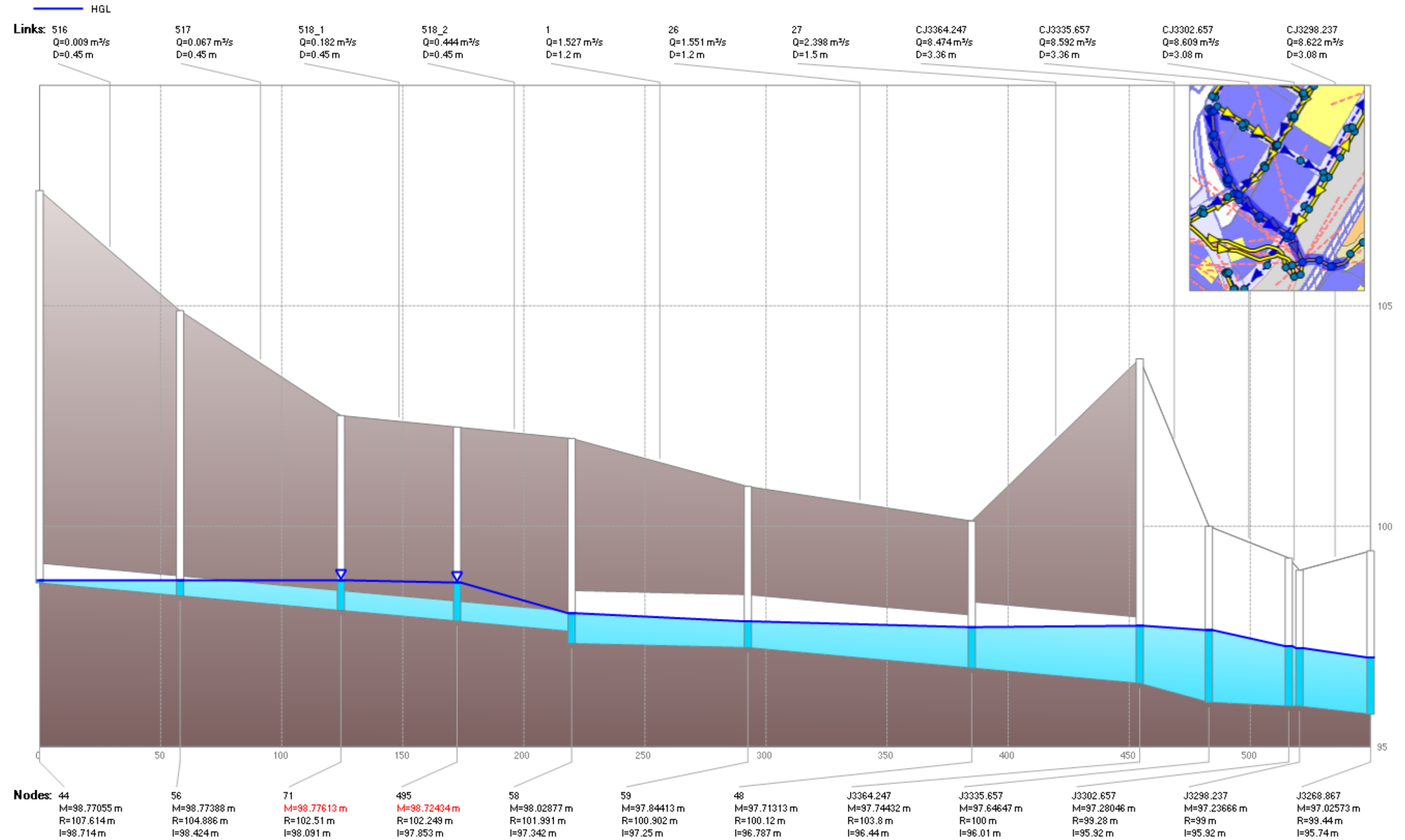
Future Uncontrolled Model - Hydraulic Profile
Proposed Argus Road - Cross Avenue - Sixteen Mile Creek Outfall 91
5-Year Design Storm



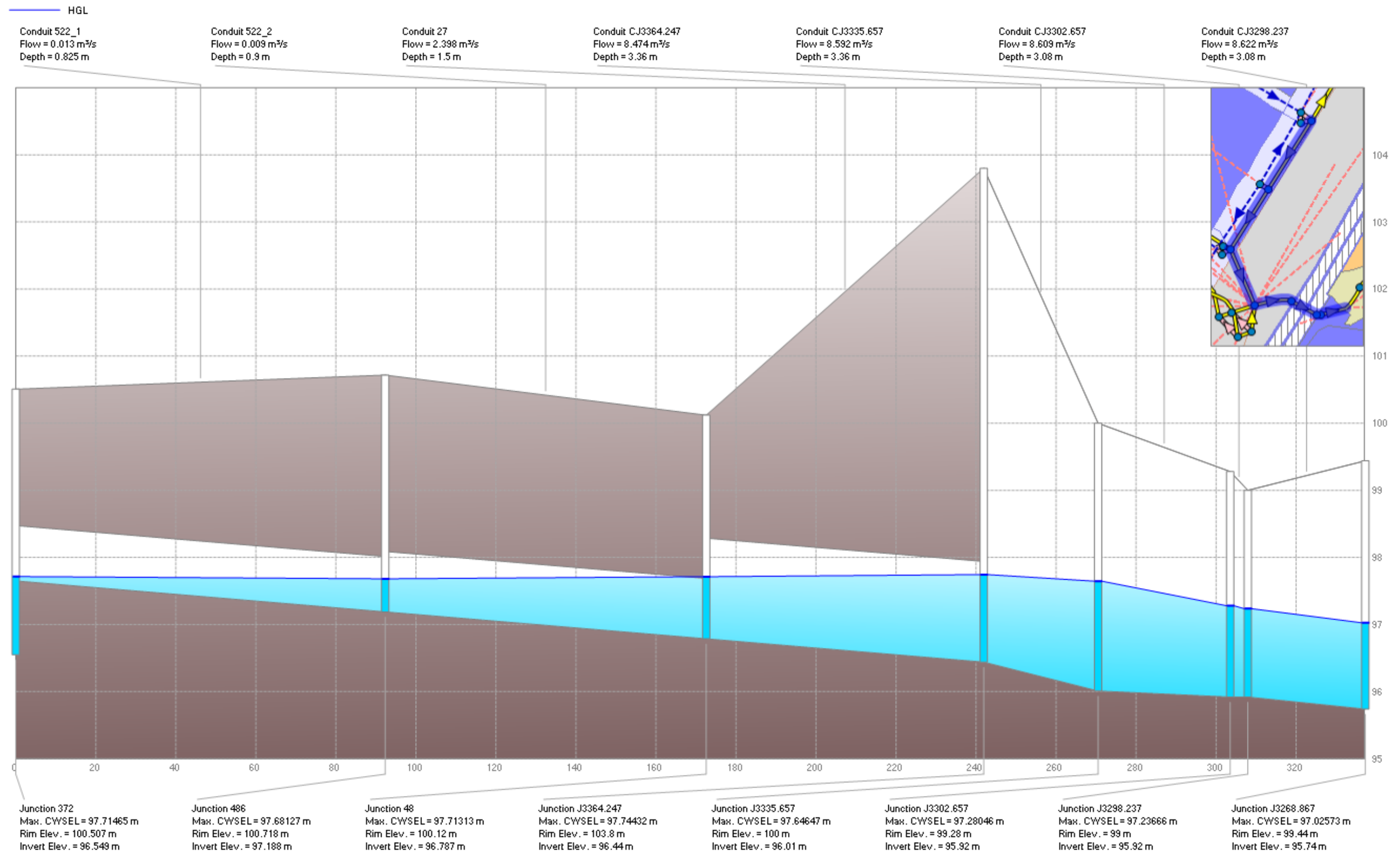
Future Uncontrolled Model - Hydraulic Profile
Proposed Argus/Davis Road Underpass to Morrison West Creek
5-Year Design Storm



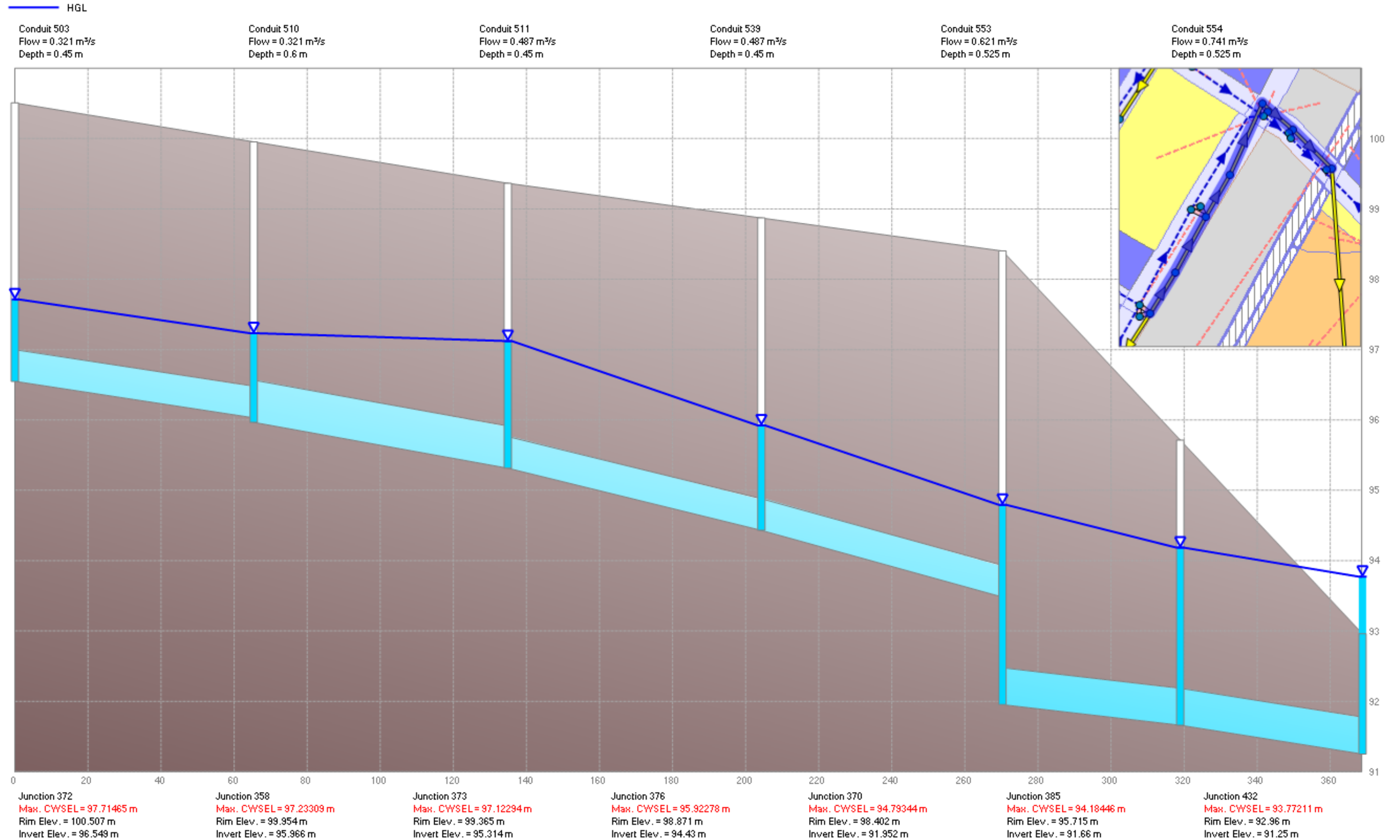
Future Uncontrolled Model - Hydraulic Profile
From S Service Rd East (East of Trafalgar) - Argus/Davis - Cross Ave - Morrison West Creek
5-Year Design Storm



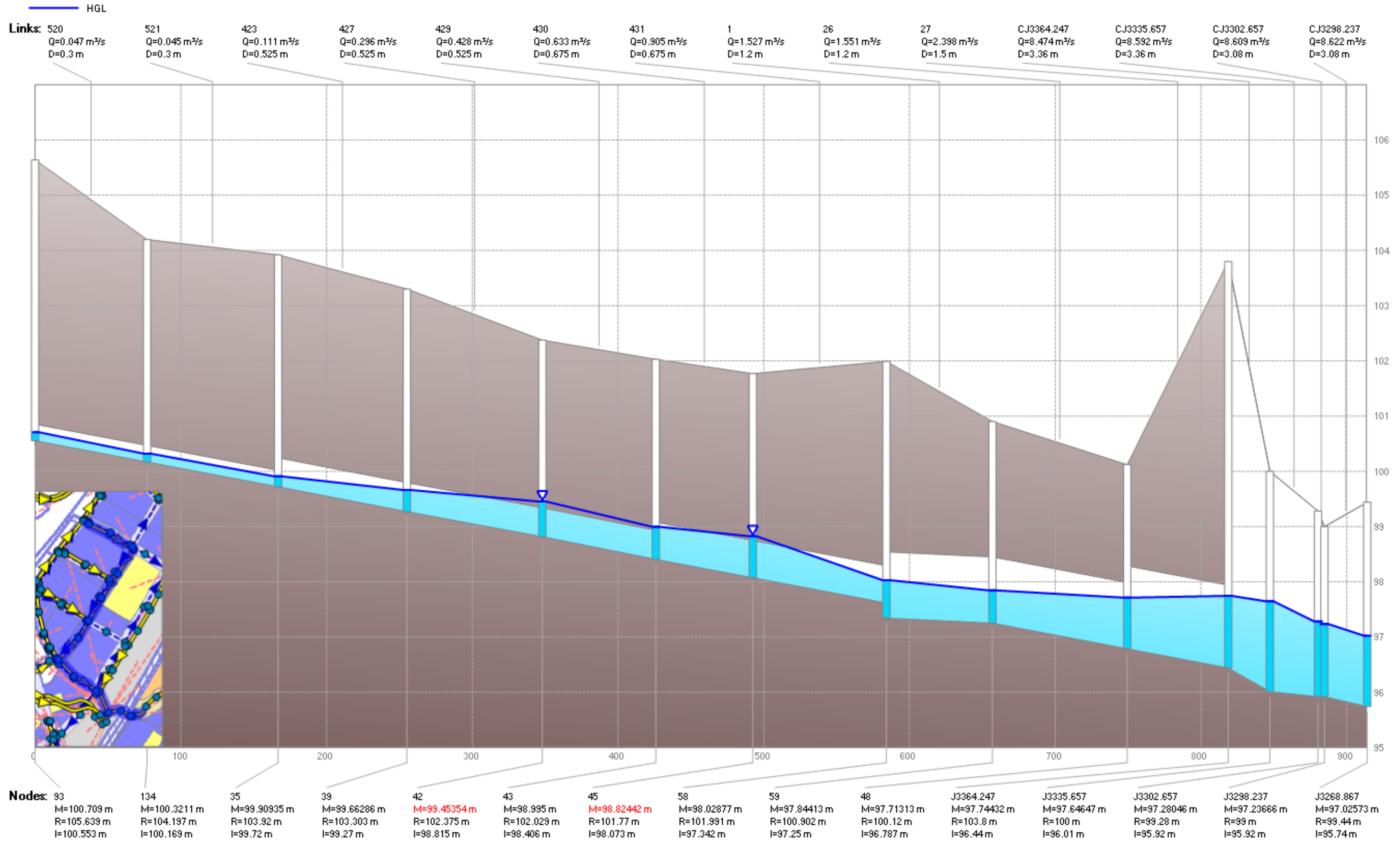
Future Uncontrolled Model - Hydraulic Profile
Proposed Cross Ave East to Morrison West Creek
5-Year Design Storm



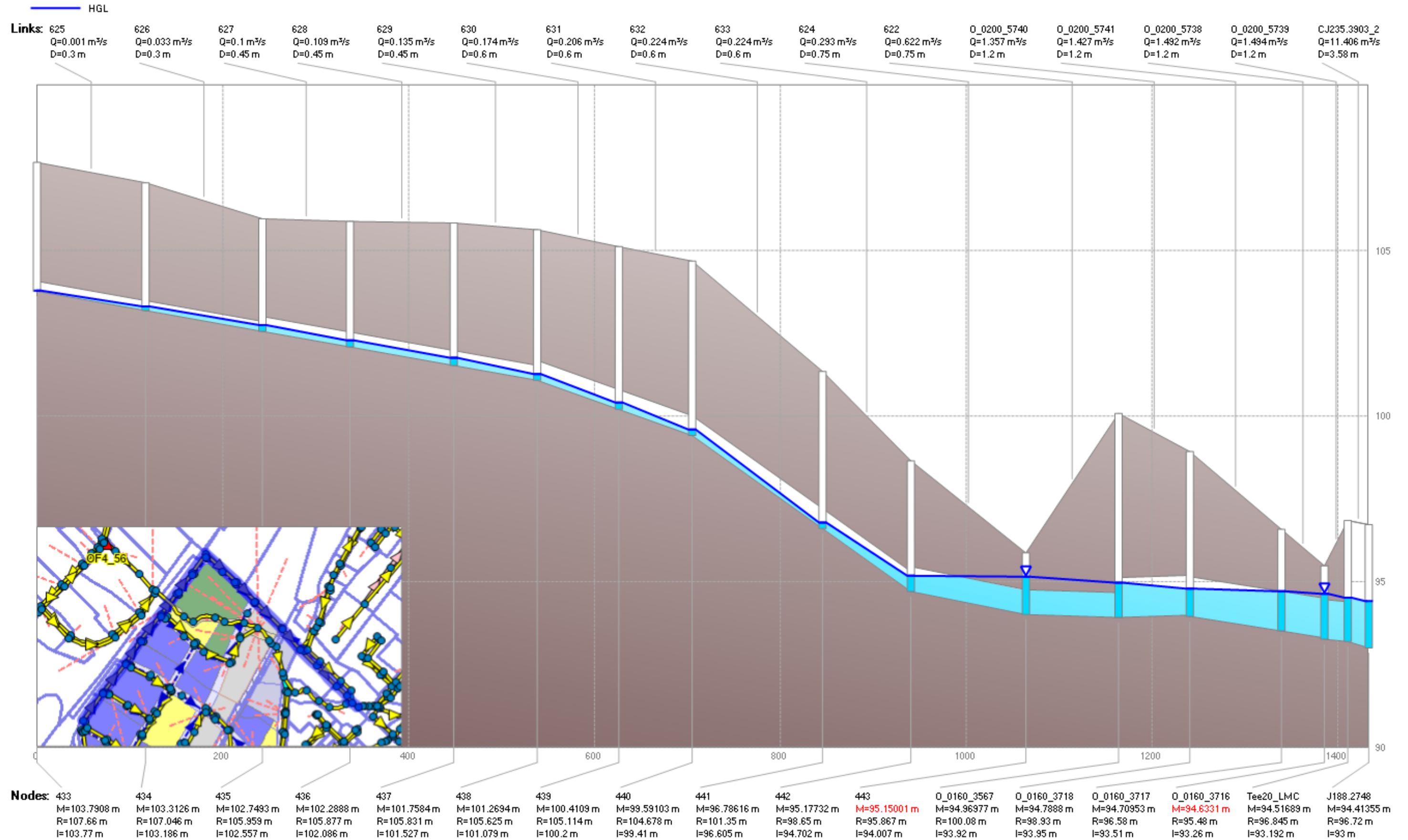
Future Uncontrolled Model - Hydraulic Profile
Proposed Cross Ave East to North-South Connector Underpass
5-Year Design Storm



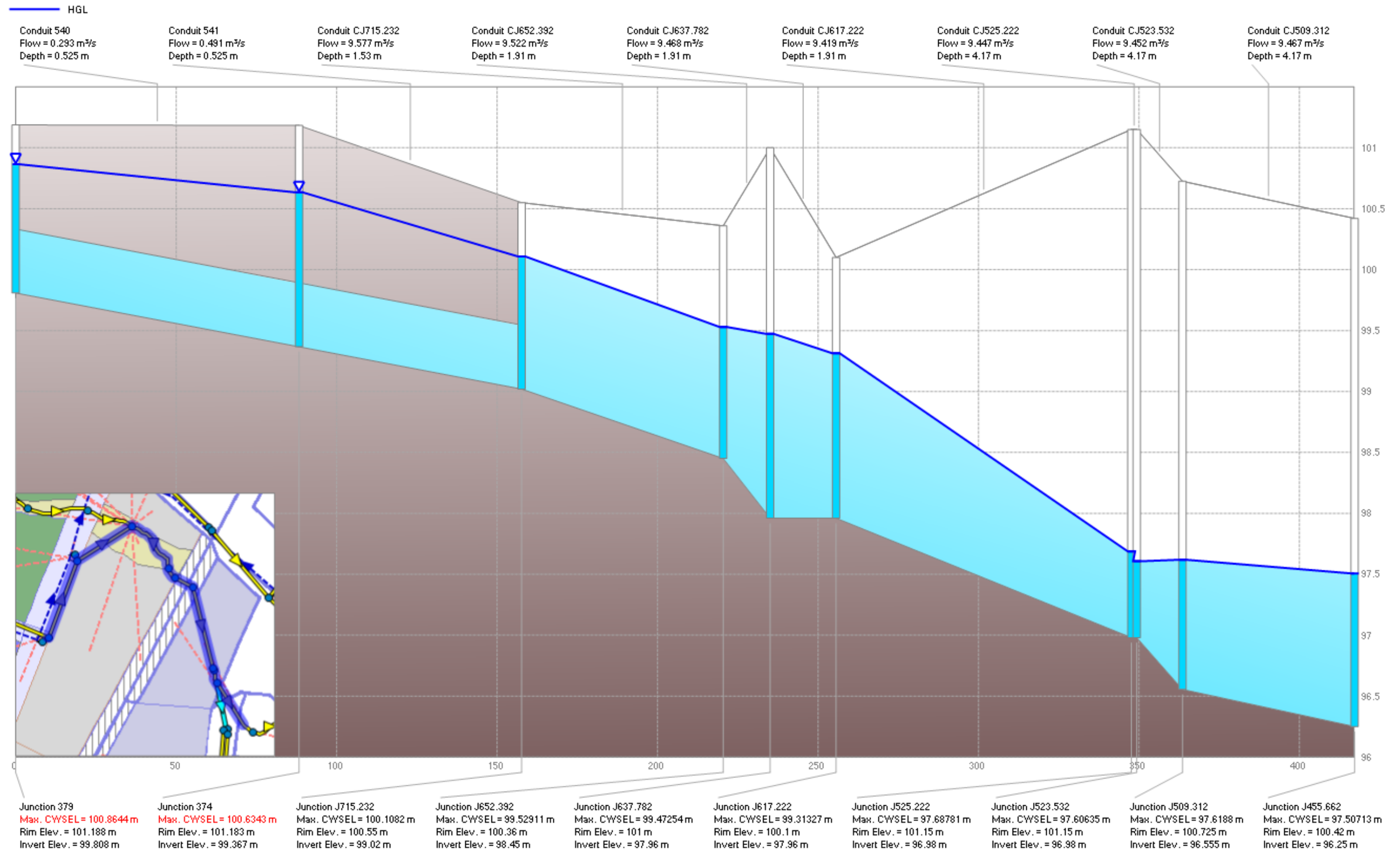
Future Uncontrolled Model - Hydraulic Profile
Proposed North-South Connector - Argus/Davis Rd - Morrison Creek West
5-Year Design Storm



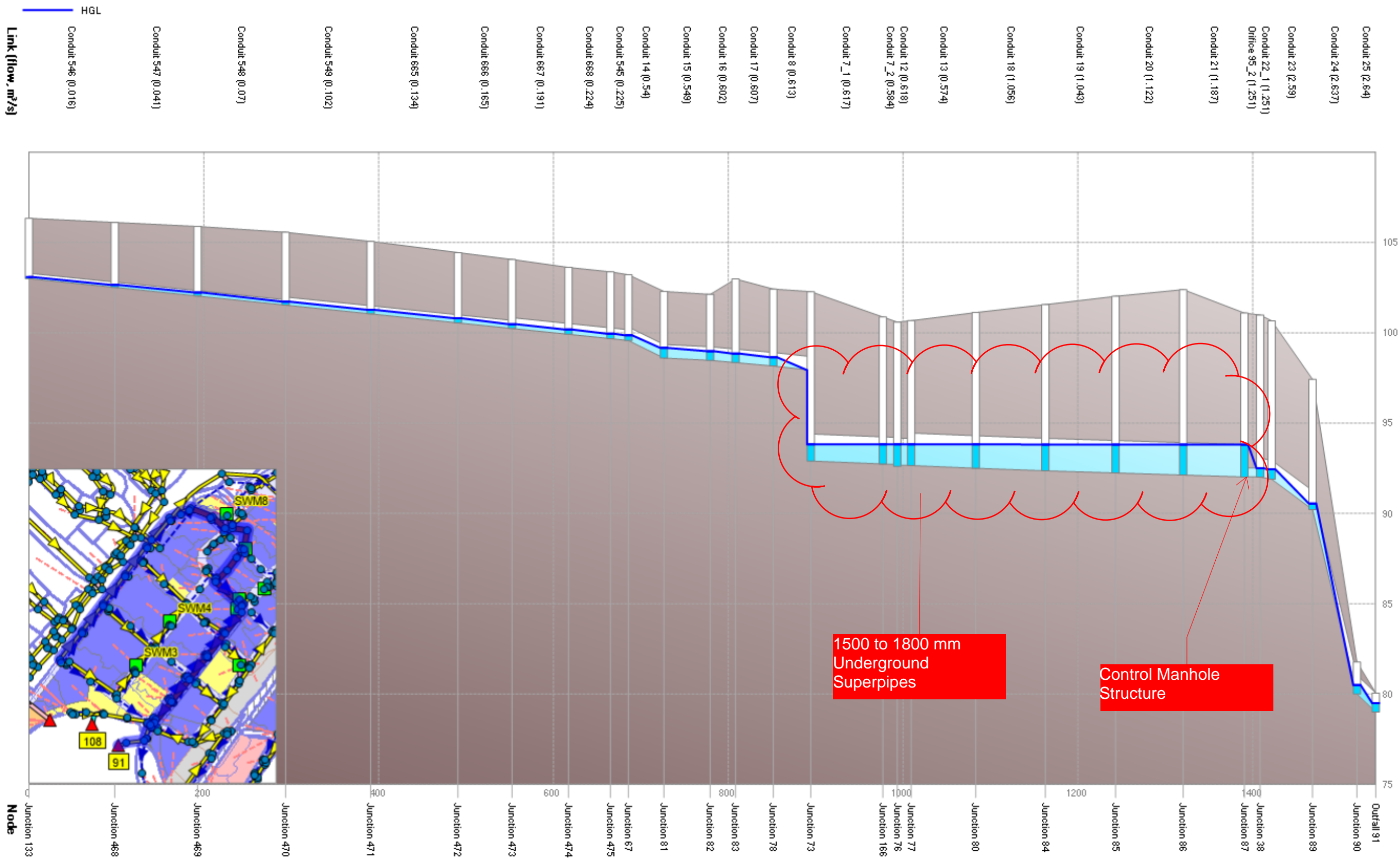
Future Uncontrolled Model - Hydraulic Profile
Proposed S Service Rd East - Chartwell Rd Underpass - Morrison Creek East 5-Year
Design Storm



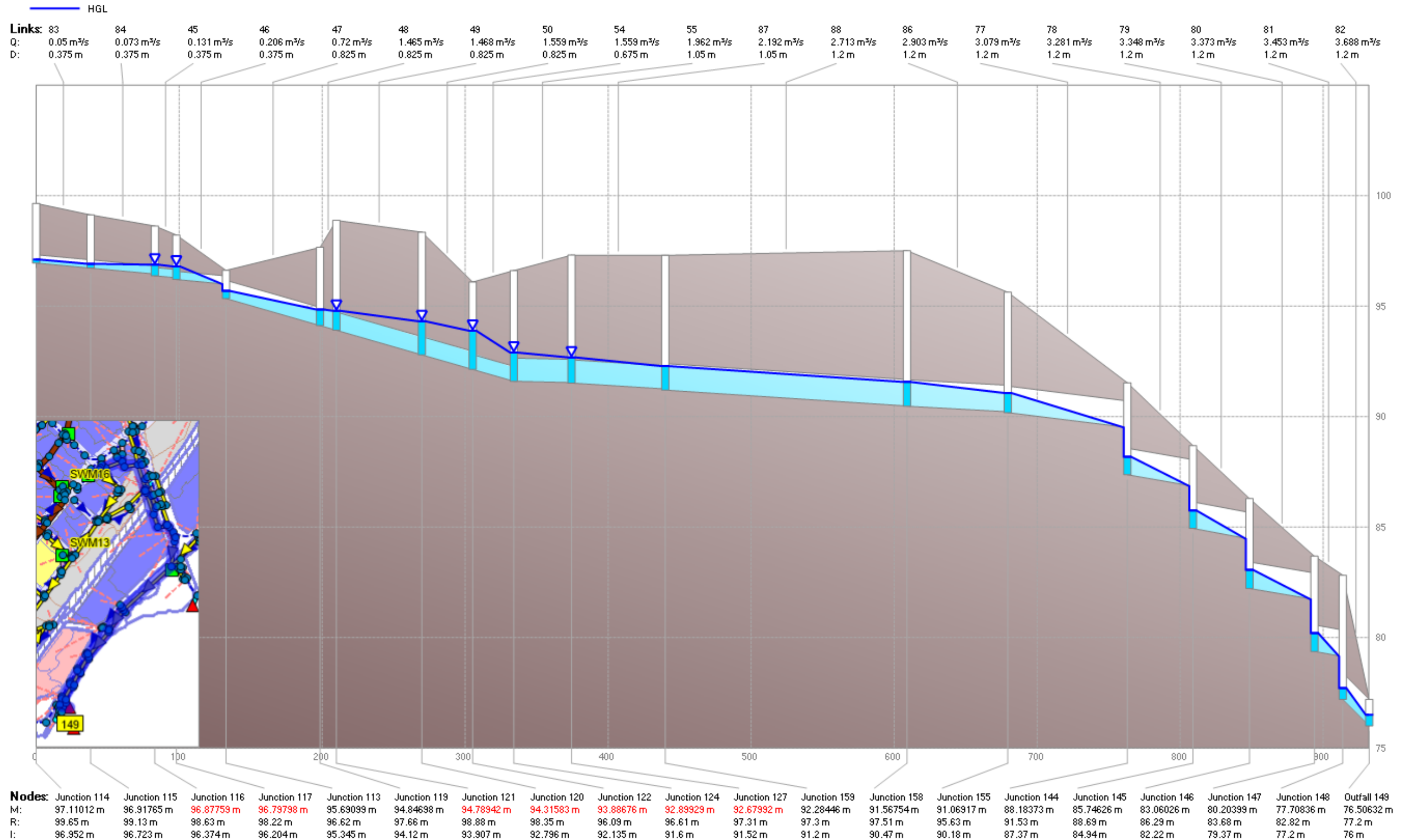
Future Uncontrolled Model - Hydraulic Profile
Proposed Cross Ave East to Morrison Creek East
5-Year Design Storm



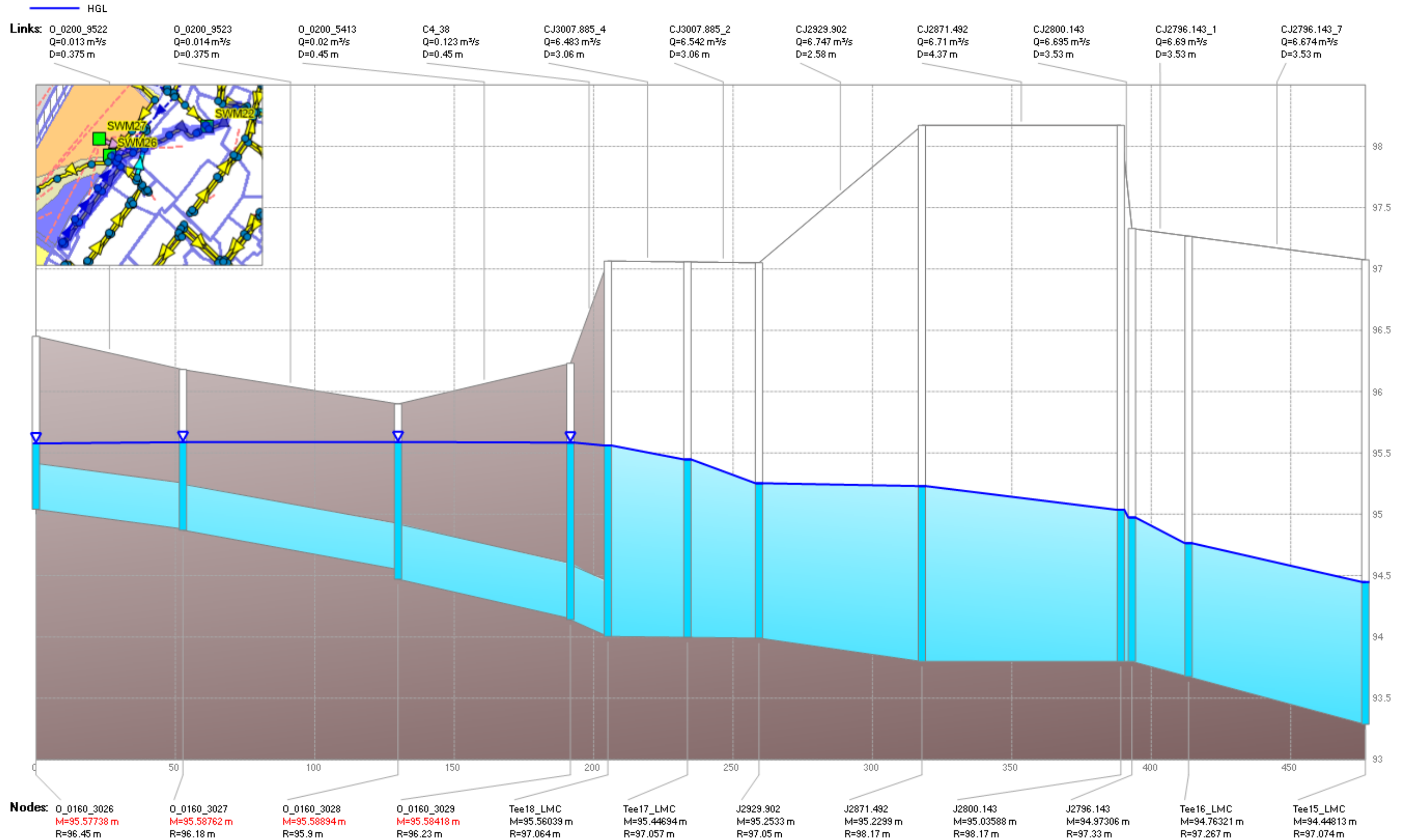
Future Controlled Model - Hydraulic Profile
S Service Rd East - Argus Road - Cross Ave - Sixteen Mile Creek Outfall 91
5-Year Design Storm



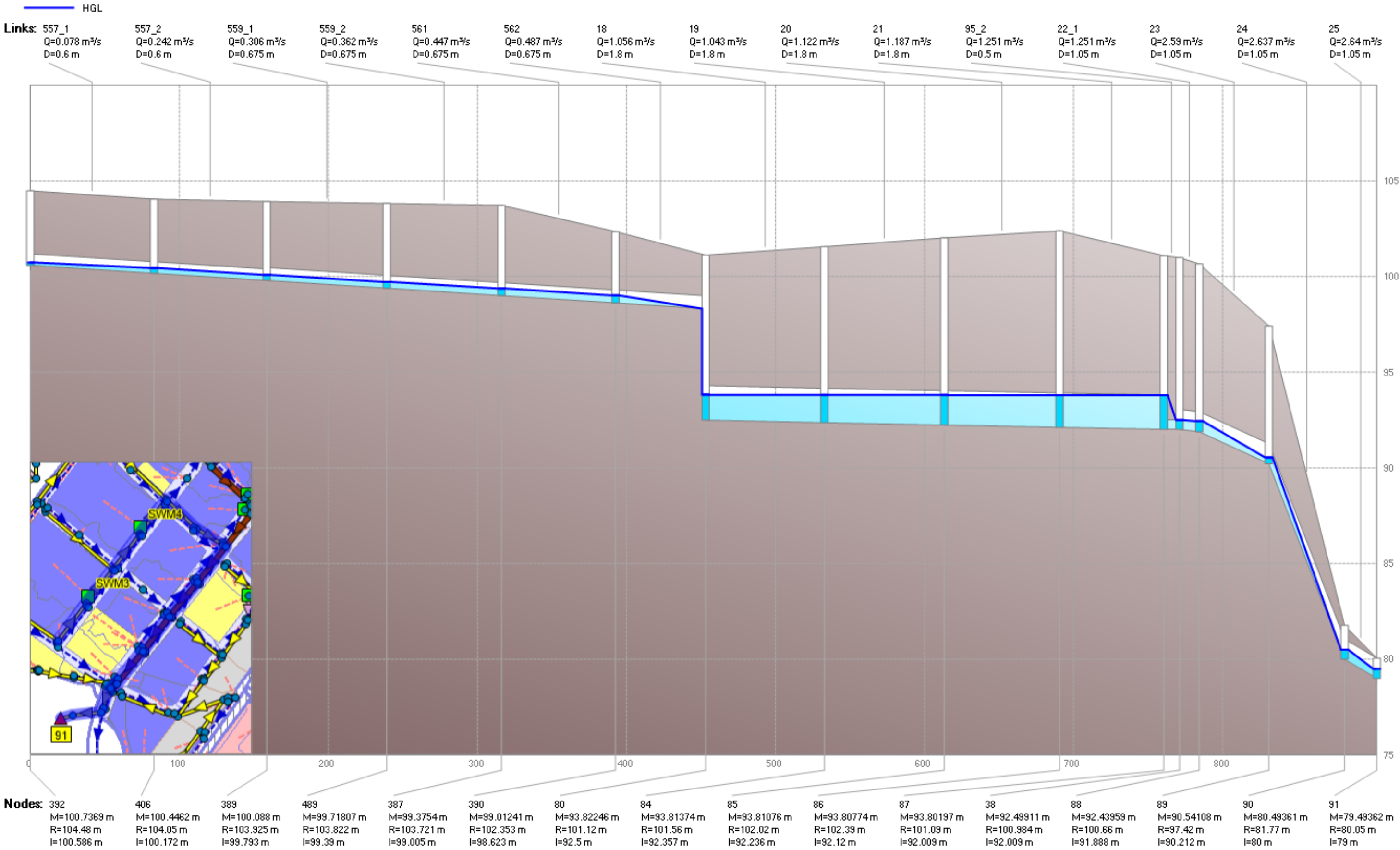
Future Controlled Model - Hydraulic Profile
Cross Avenue - Trafalgar Road - Cornwall Road - Sixteen Mile Creek Outfall 149
5-Year Design Storm



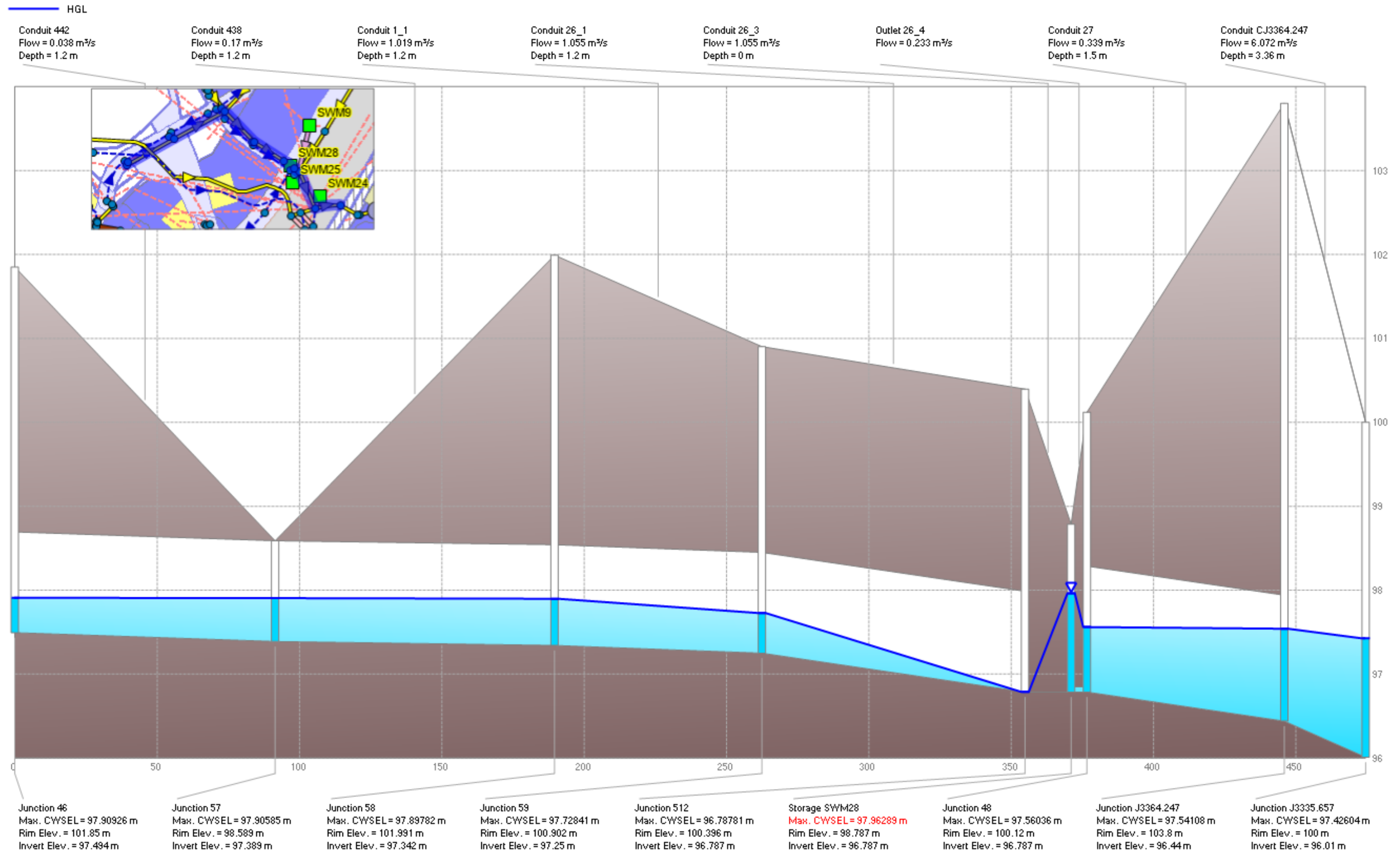
Future Controlled Model - Hydraulic Profile
Cornwall East of Trafalgar Road to Morrison Creek West
5-Year Design Storm



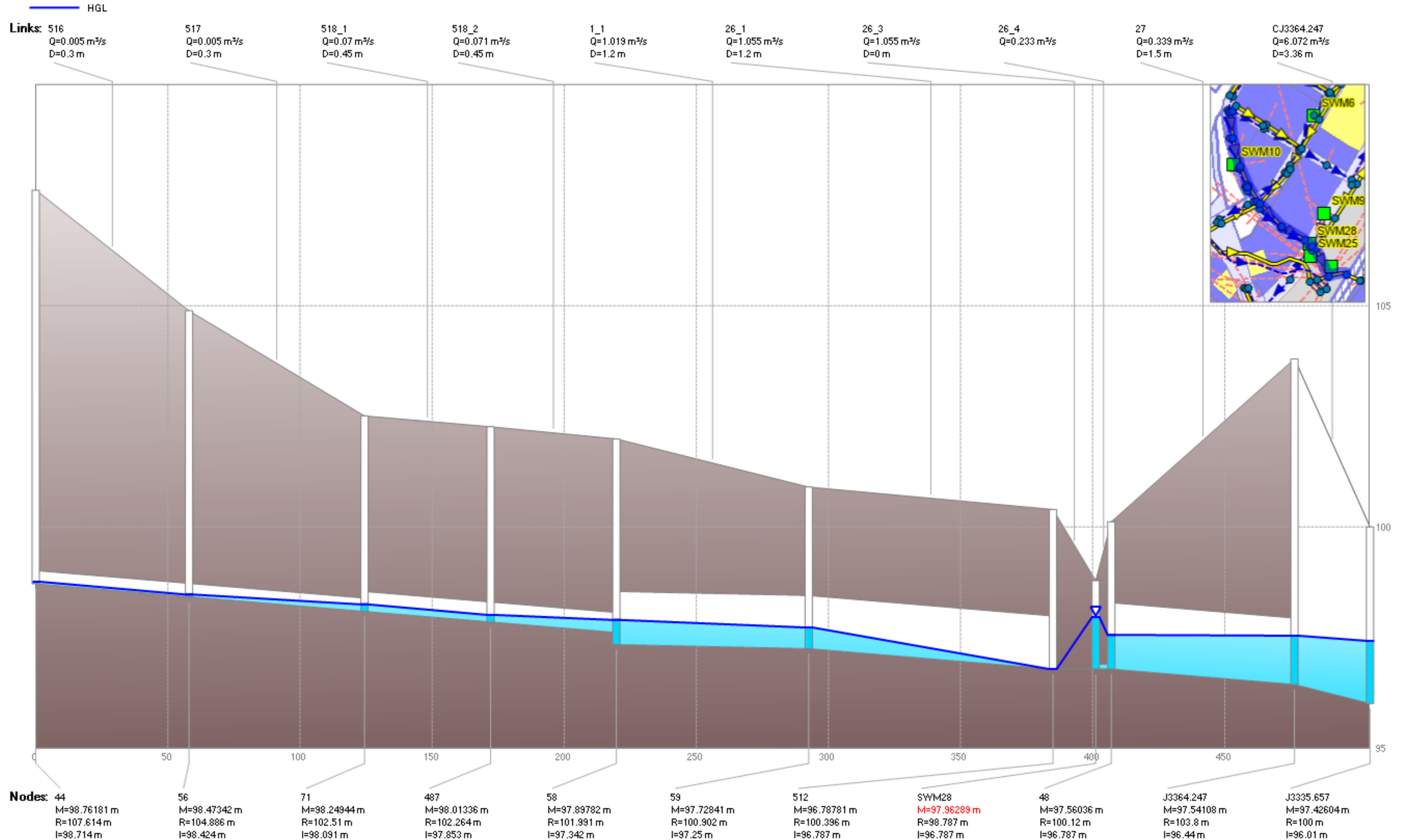
Future Controlled Model - Hydraulic Profile
Proposed Argus Road - Cross Avenue - Sixteen Mile Creek Outfall 91
5-Year Design Storm



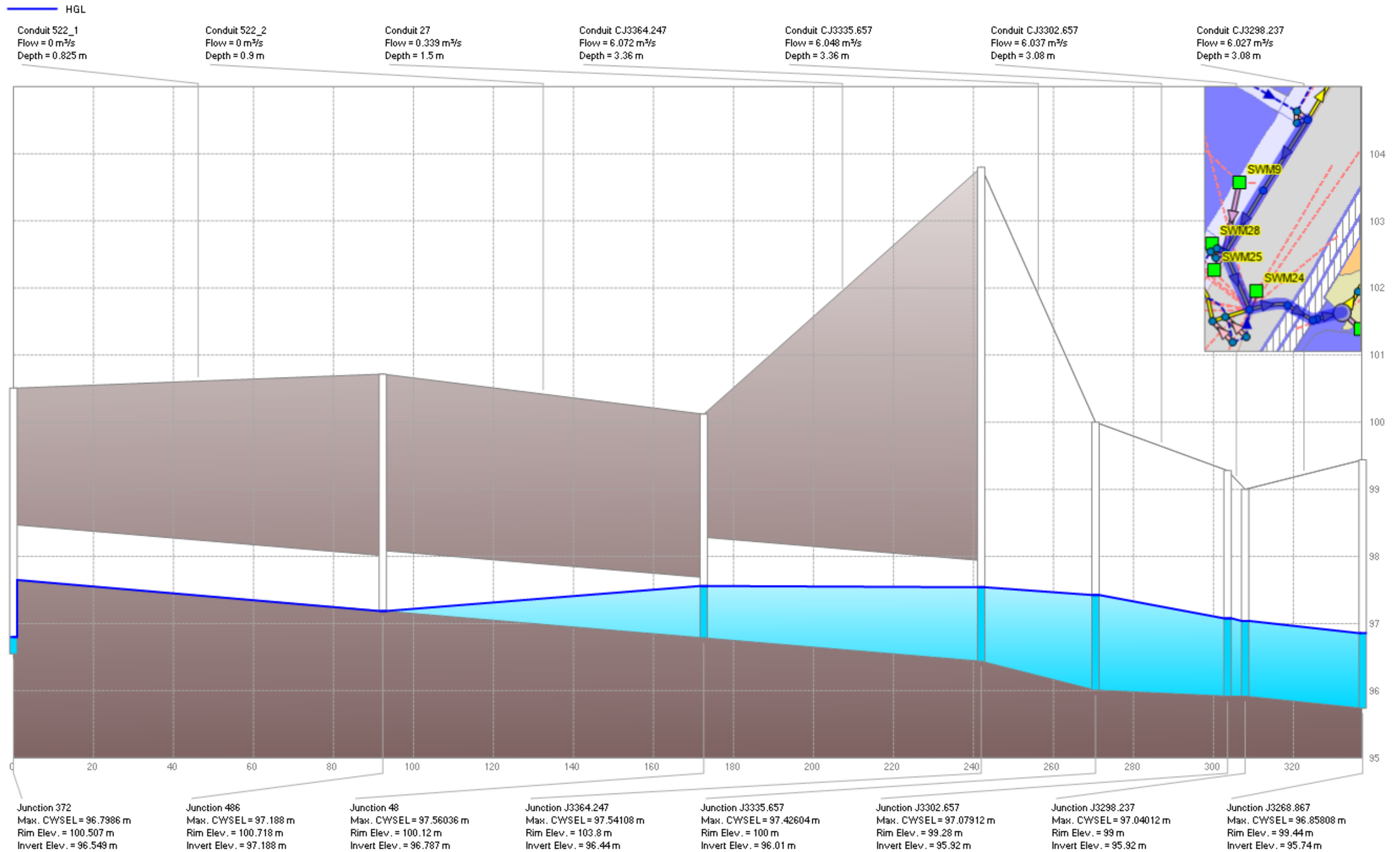
Future Controlled Model - Hydraulic Profile
Proposed Argus/Davis Road Underpass to Morrison West Creek
5-Year Design Storm



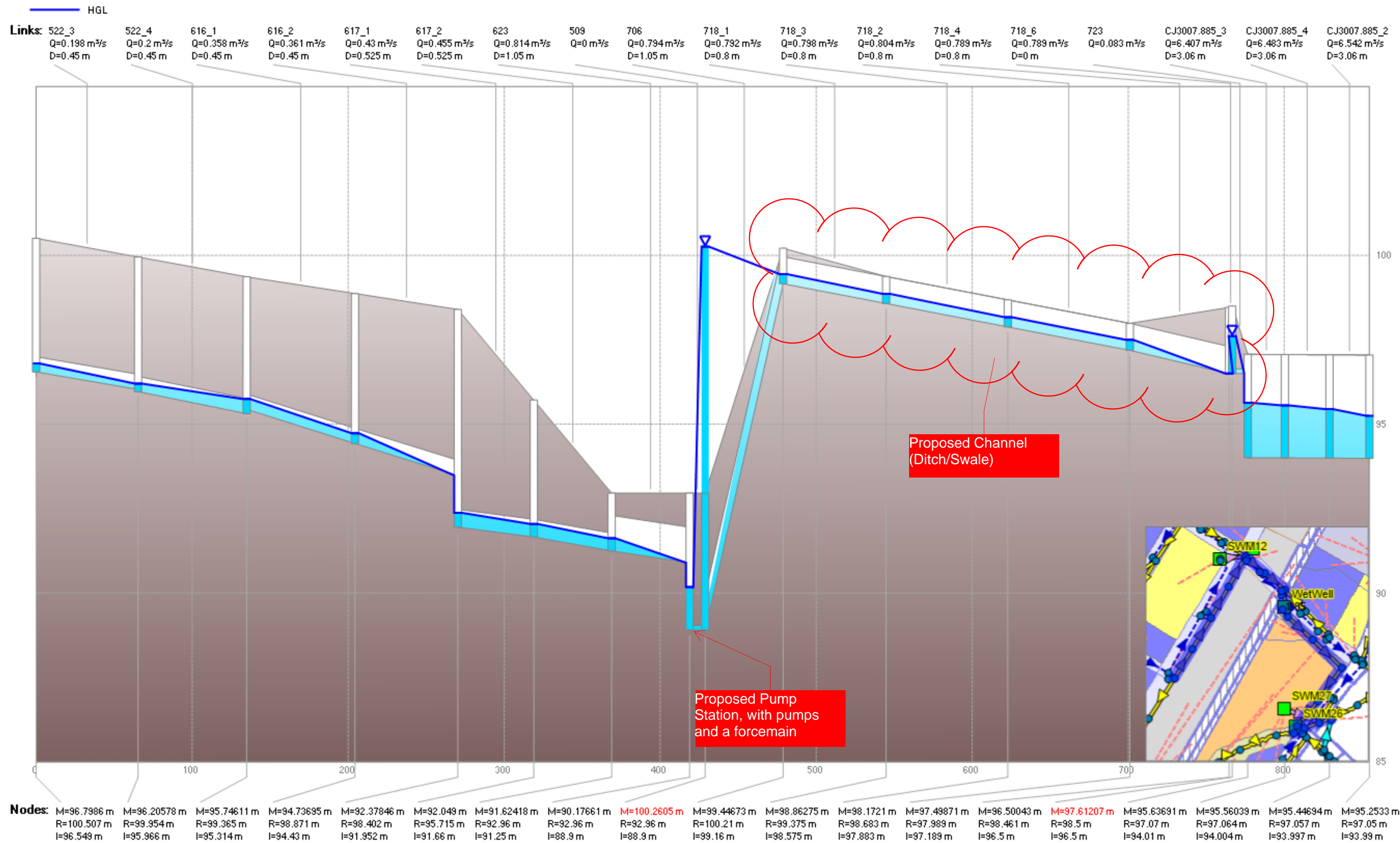
Future Controlled Model - Hydraulic Profile
From S Service Rd East (East of Trafalgar) - Argus/Davis - Cross Ave - Morrison West Creek
5-Year Design Storm



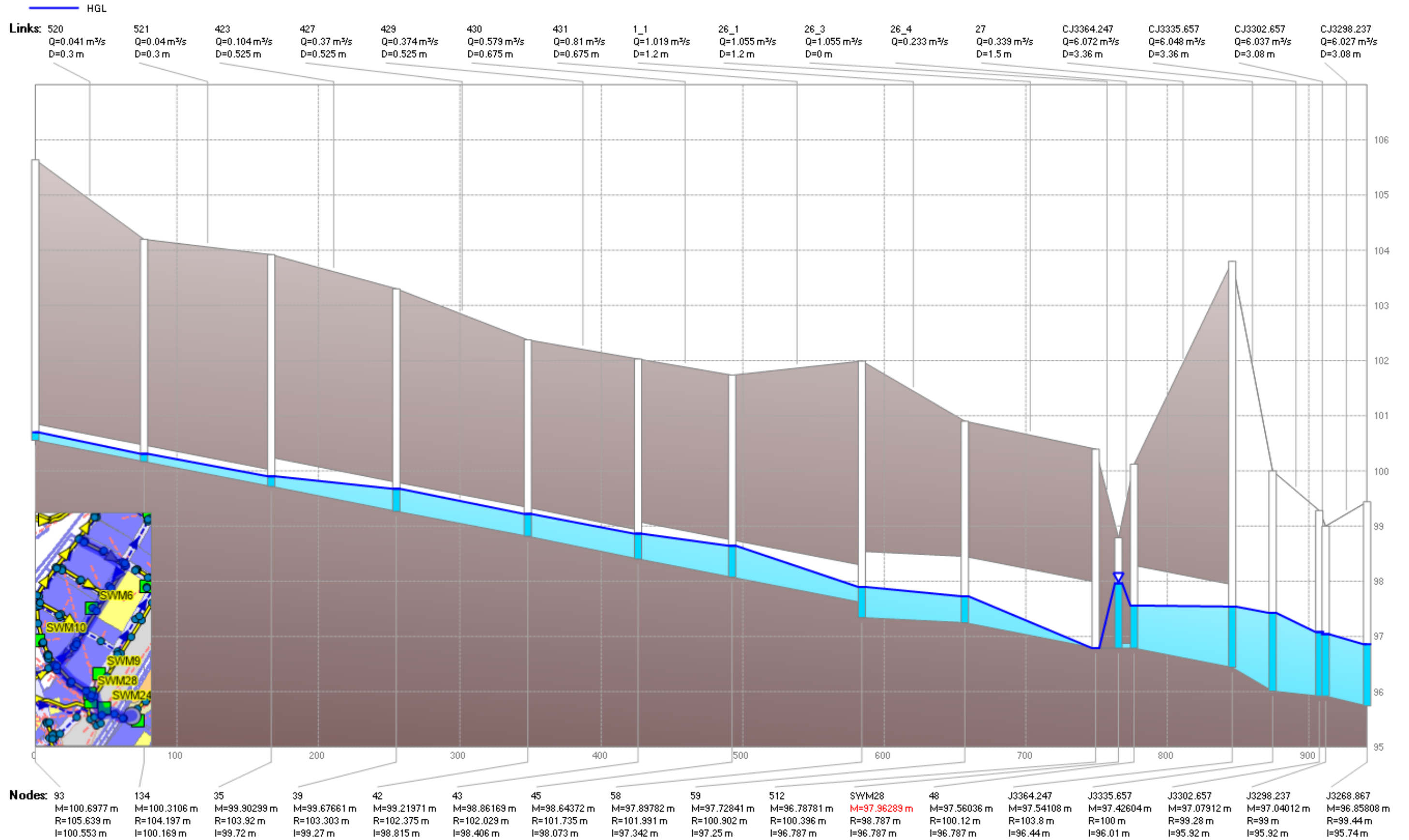
Future Controlled Model - Hydraulic Profile Proposed Cross Ave East to Morrison West Creek 5-Year Design Storm



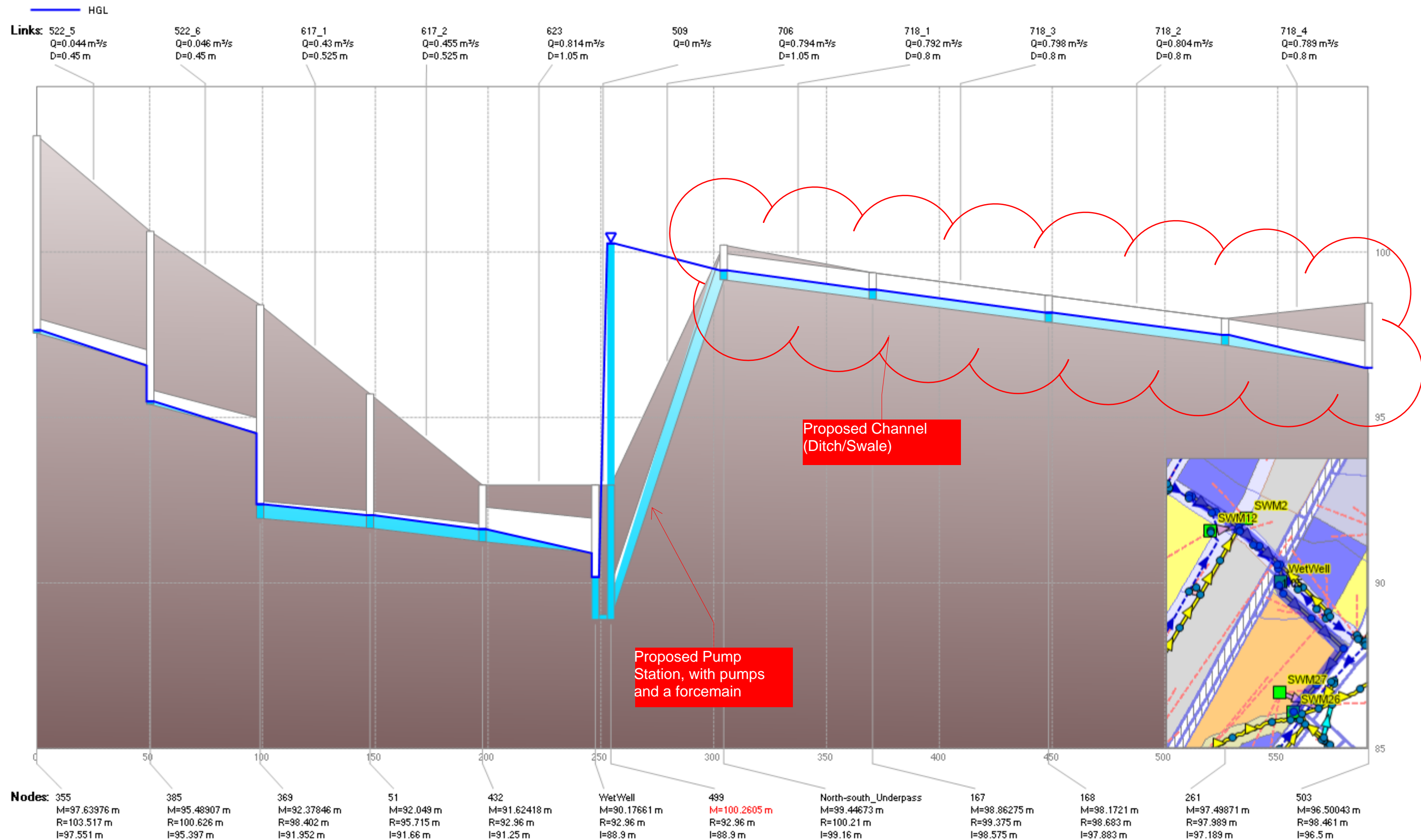
Future Controlled Model - Hydraulic Profile
Proposed Cross Ave East - North-South Connector Underpass - Pump Station - Proposed Channel - Morrison Creek West
5-Year Design Storm



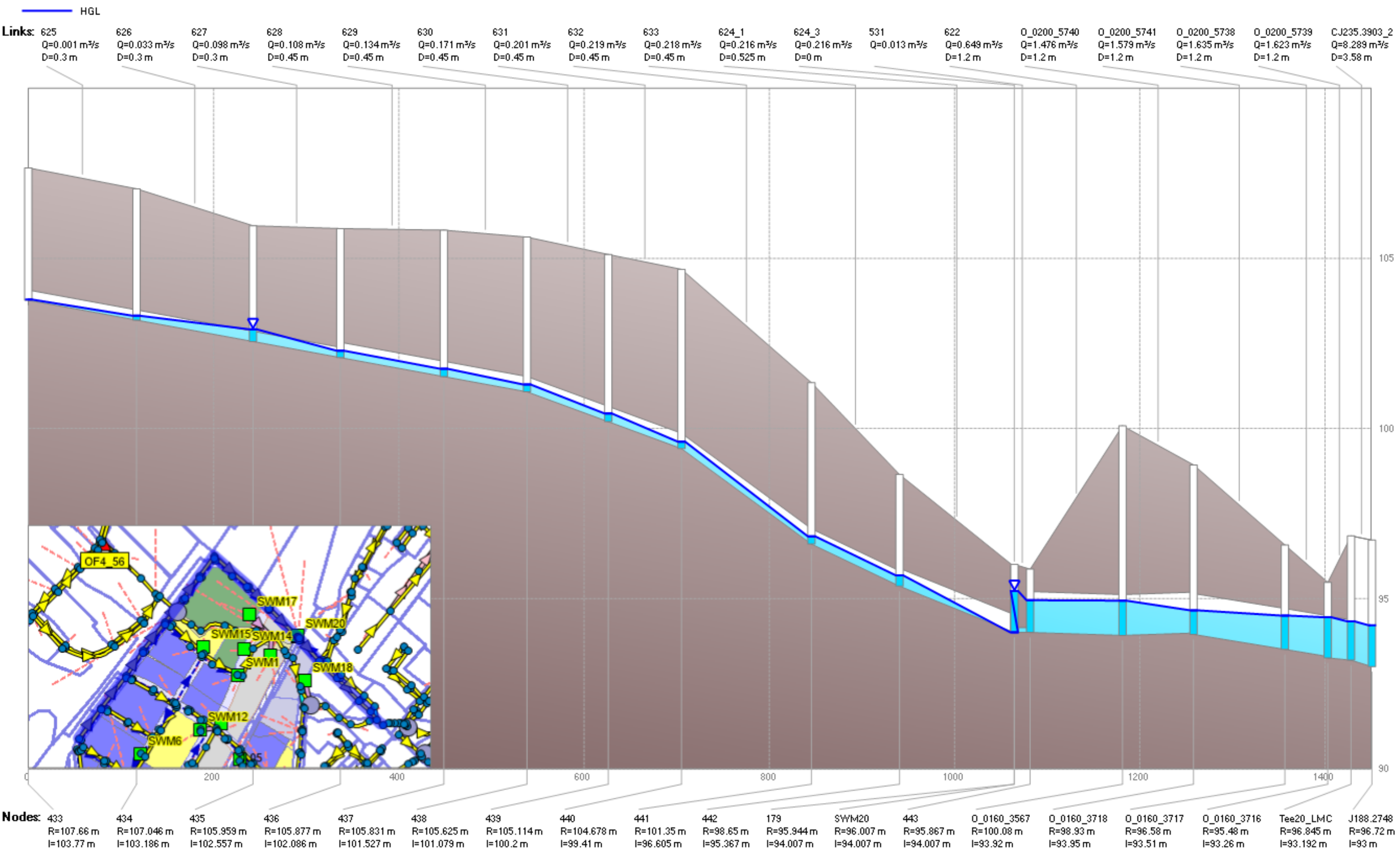
Future Controlled Model - Hydraulic Profile
Proposed North-South Connector - Argus/Davis Rd - Morrison Creek West
5-Year Design Storm



Future Controlled Model - Hydraulic Profile
Proposed North-South Connector - Pump Station - Proposed Channel - Morrison Creek West
5-Year Design Storm



Future Controlled Model - Hydraulic Profile
Proposed S Service Rd East - Chartwell Rd Underpass - Morrison Creek East 5-Year
Design Storm



Future Controlled Model - Hydraulic Profile
Proposed Cross Ave East to Morrison Creek East
5-Year Design Storm

