

S:\Korsiak & Company\ARGO\West Morrison\Parking Plan\2021-08\Argo West Morrison - Parking Plan - Aug 23 21 - se.dwg

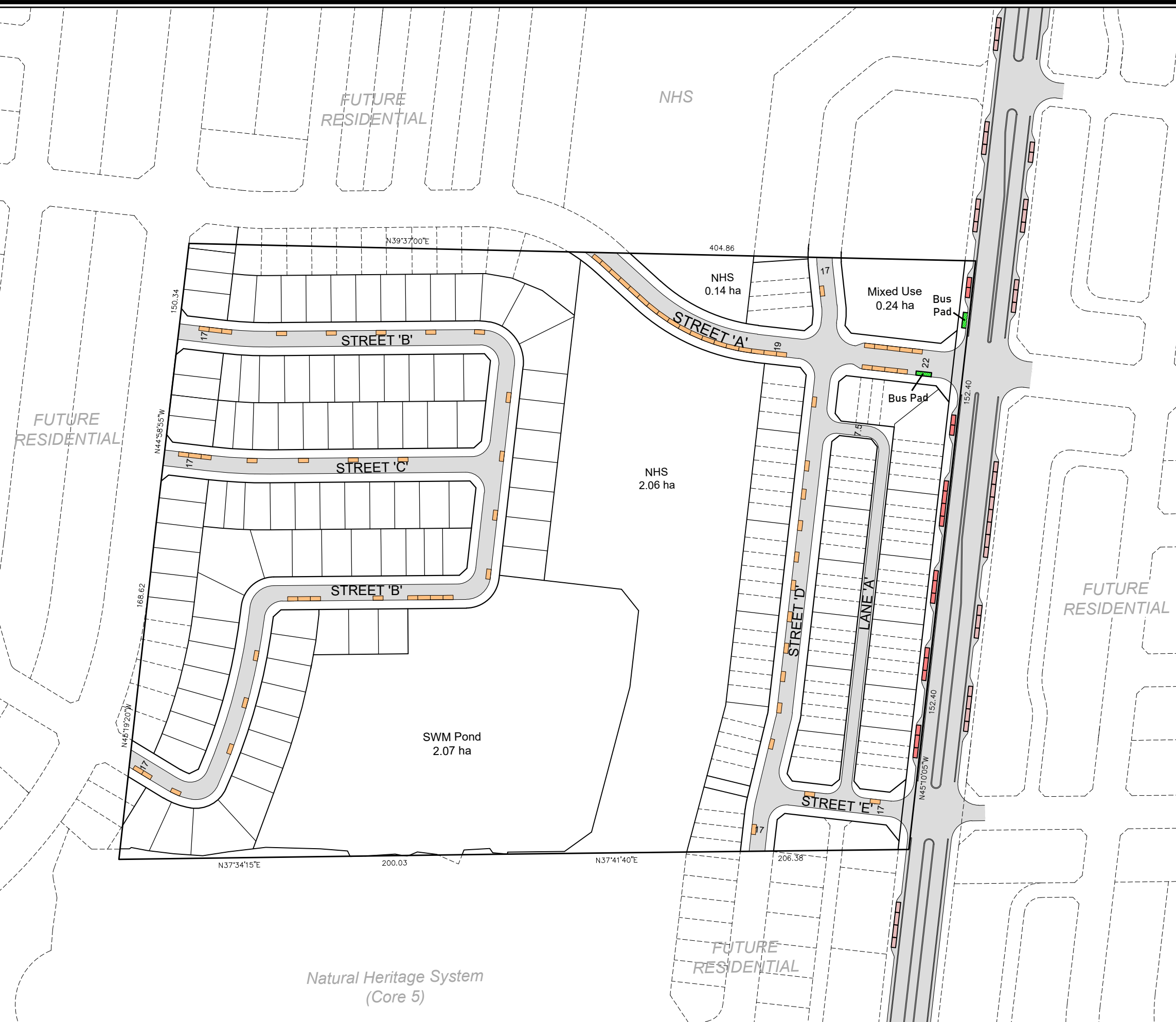
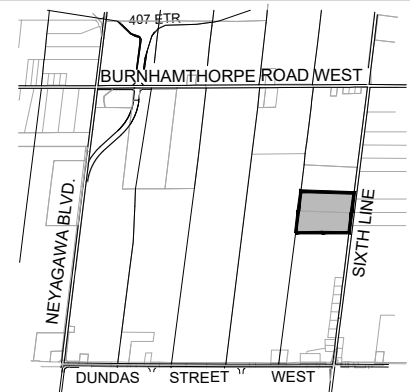
PRELIMINARY ON-STREET PARKING ANALYSIS

Argo (West Morrison Creek) Limited

PART OF LOT 16
CONCESSION 1, NORTH OF DUNDAS STREET

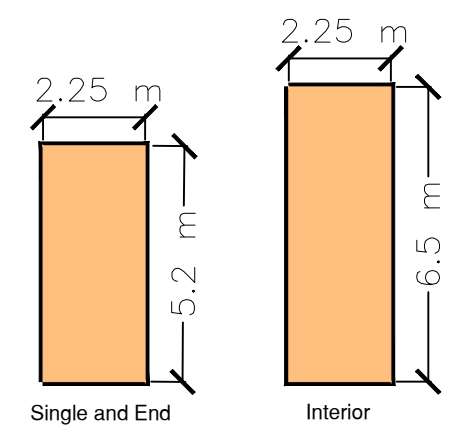
GEOGRAPHIC TOWNSHIP OF TRAFALGAR
NOW IN THE
TOWN OF OAKVILLE
REGIONAL MUNICIPALITY OF HALTON

KEY MAP
N.T.S.
SUBJECT PROPERTY



- ± 75 On-street parking spaces*
- ± 182 Residential units
- ± 0.41 Visitor parking space/ unit
- ± 17 On-street Sixth Line parking spaces directly serving West Morrison Creek
- ± 36 Other on-street Sixth Line parking Spaces

TYPICAL ON-STREET PARKING SPACE**



* Subject to adjustment during detailed engineering design
** Per North Oakville Parking Strategy



SCALE 1:2000
August 23, 2021

