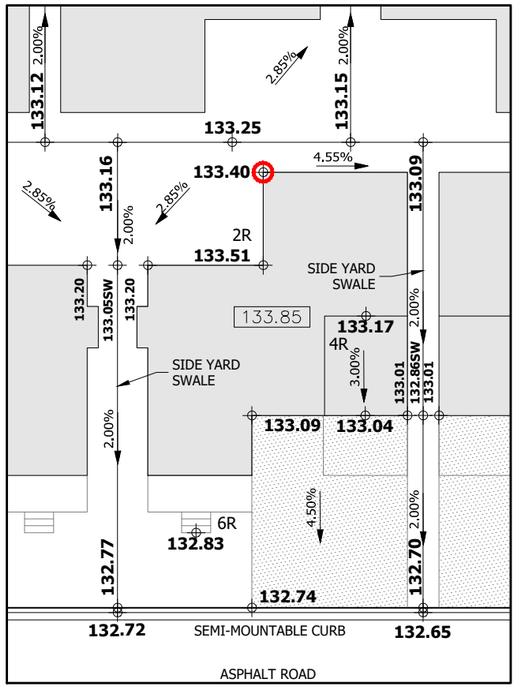

FRONT DRAINING LOT (TYP.)

SCALE - 1:250

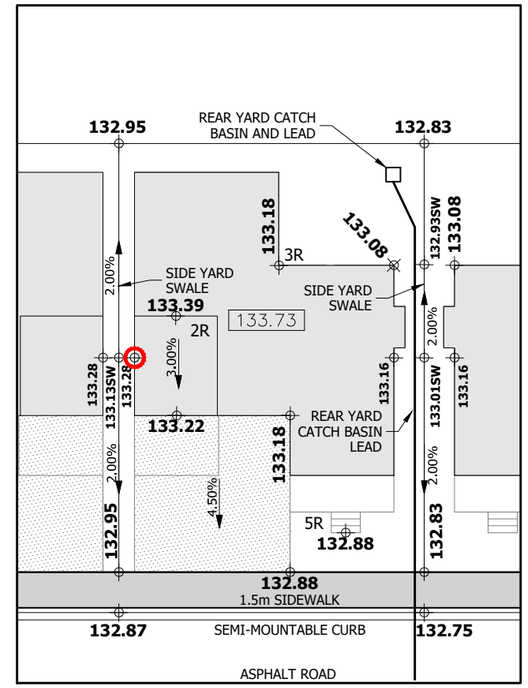

SPLIT DRAINING LOT (STANDARD)

SCALE - 1:250

LEGEND

FFE CONTROL ELEVATION

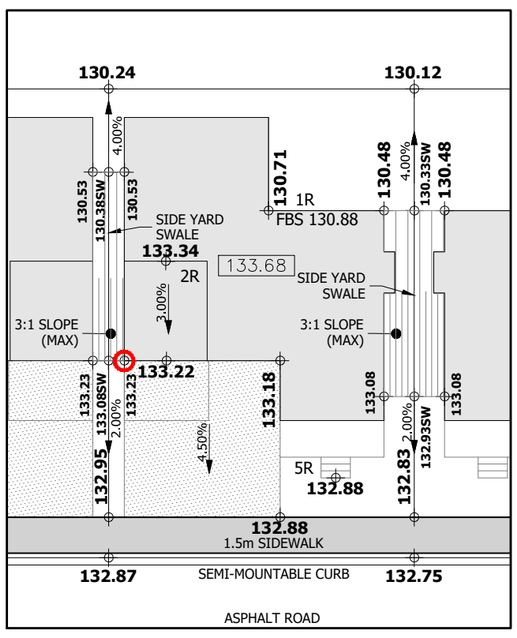

SPLIT DRAINING LOT WALK OUT BASEMENT (TYP.)

SCALE - 1:250

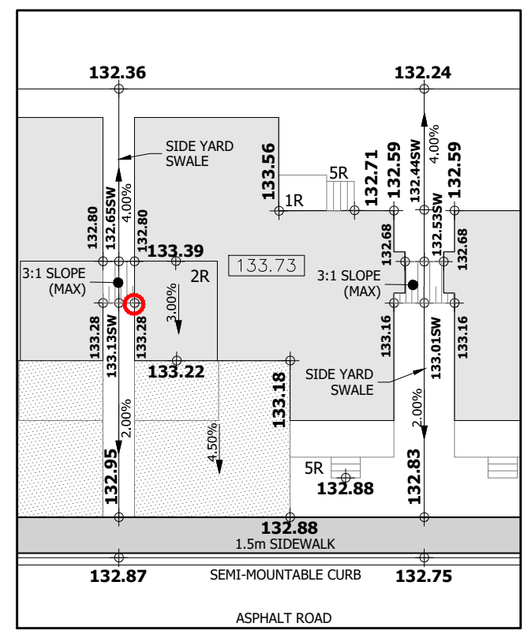

SPLIT DRAINING LOT (WITH DECK)

SCALE - 1:250

BENCHMARK
ELEVATIONS ARE REFERRED TO TOWN OF OAKVILLE BENCHMARK No. 101 HAVING A PUBLISHED ELEVATION OF 115.838 METRES.

ELEVATION NOTE
ELEVATIONS ARE OF GEODETIC ORIGIN (CGVD-1928:78) AND ARE DERIVED FROM GNSS OBSERVATIONS AND NATURAL RESOURCES CANADA'S GEODIC MODEL HT 2.0.

URBANTECH®
Urbantech® Consulting
A Division of Leighton-Zec West Ltd.
2800 Bristol Circle, Suite 105
Oakville, ON. L6H 6H2
TEL 905.829.2018 • urbantech.com

BRONTE RIVER LIMITED PARTNERSHIP
TOWN OF OAKVILLE

TYPICAL LOTS

PROJECT No.	DATE	SCALE	DWG No.
20-657	APR. 2023	1:250	**FIG. 1**