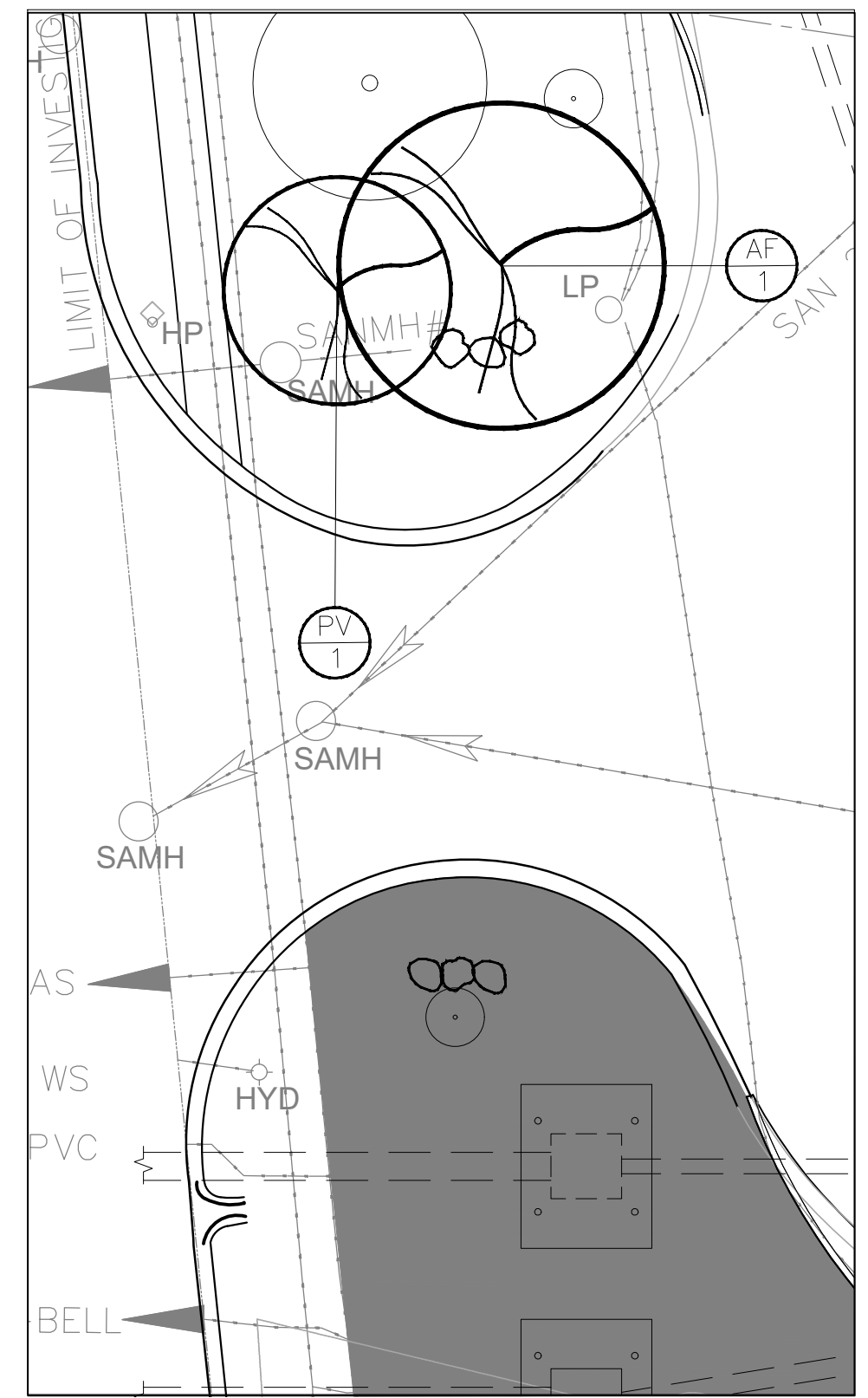


1 BUILDING ENTRANCE ENLARGEMENT



2 ENTRANCE ENLARGEMENT

LEGEND

- PROPOSED SODDED AREA
- PROPOSED PLANTING BED
- PROPOSED CONCRETE, REFER TO CIVIL PLANS
- EXISTING TREES TO REMAIN
- PROPOSED PERENNIALS
- PROPOSED SHRUBS
- PROPOSED DECIDUOUS TREES
- PROPOSED CONIFEROUS TREES
- PROPOSED ARMOUR STONES
- PROPERTY LINE

GENERAL NOTES:
1. SEE SHEET L001 FOR FULL PROJECT NOTES.



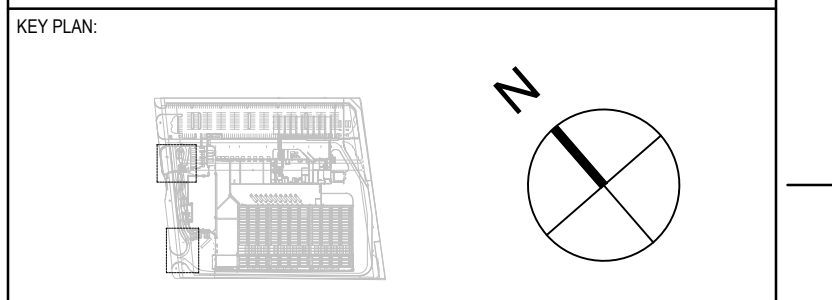
A | 49



NOT FOR CONSTRUCTION

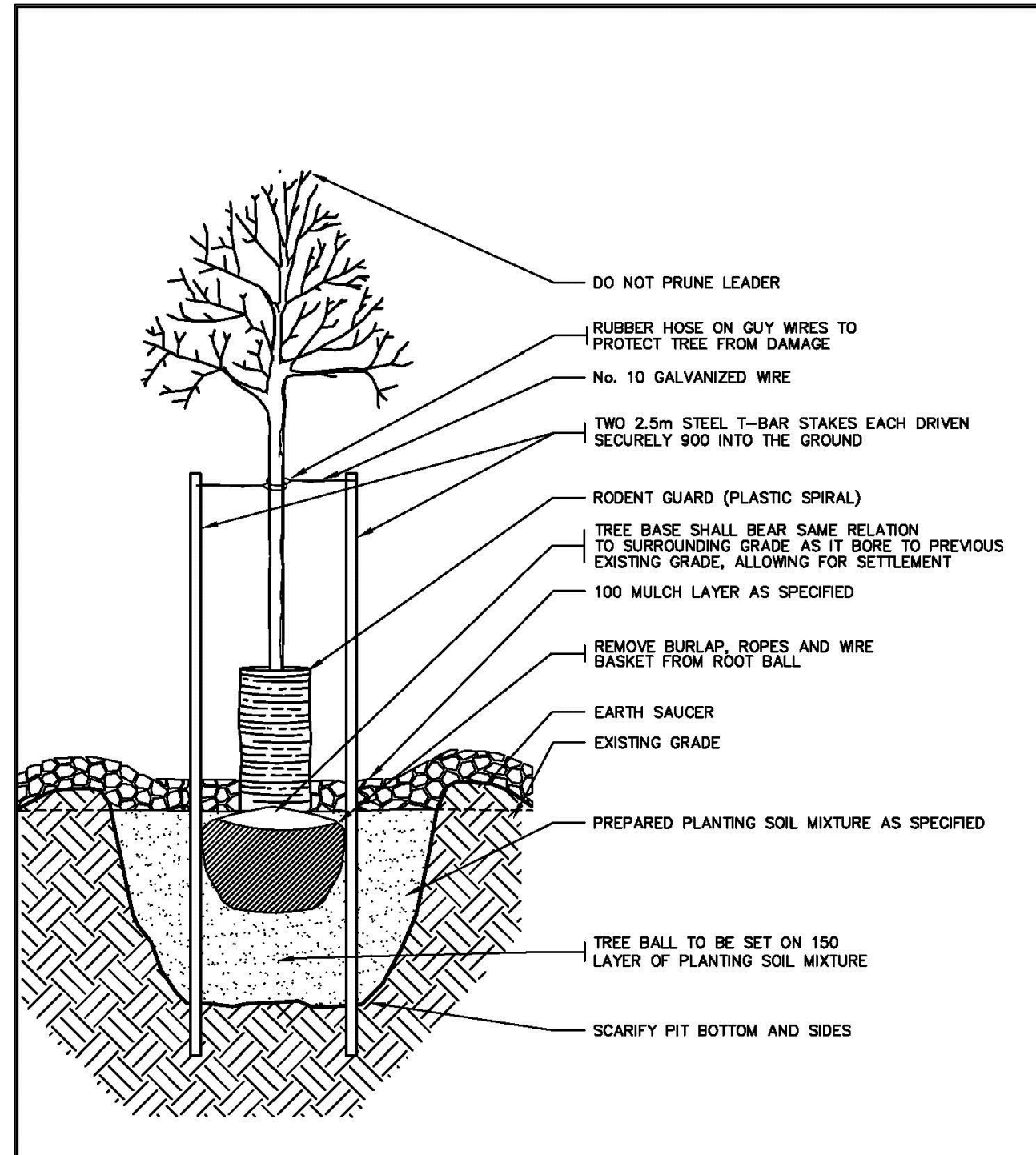


OAKVILLE TRANSIT ELECTRIFICATION PROGRAM
430 WYECROFT RD, OAKVILLE, ON L6K 2G7



DISCLAIMER: THIS DRAWING AND DESIGN IS COPYRIGHT PROTECTED WHICH SHALL NOT BE USED, REPRODUCED OR REVISED WITHOUT WRITTEN PERMISSION BY ARCHITECTURE AT THE CONTRACTOR SHALL CHECK AND VERIFY ALL DIMENSIONS AND UTILITY LOCATIONS AND REPORT ALL ERRORS AND OMISSIONS PRIOR TO COMMENCING WORK. THIS DRAWING IS NOT TO BE SCALED.

KEY	BOTANIC NAME	COMMON NAME	Qty.	Size	SPACING	REMARKS
DECIDUOUS TREES						
AF	Acer x freemanii	Freeman maple	1	60mm Cal.	as shown	straight trunk, full crown
GT	Gleditsia triacanthos	Honey Locust	1	60mm Cal.	as shown	straight trunk, full crown
QR	Quercus rubra	Red Oak	3	60mm Cal.	as shown	straight trunk, full crown
PV	Prunus virginiana	Chokecherry	1	60mm Cal.	as shown	straight trunk, full crown
TA	Tilia americana	American Basswood	1	60mm Cal.	as shown	straight trunk, full crown
CONIFEROUS TREES						
PG	Picea glauca	White Spruce	2	1 m Ht.	as shown	Intact leader, full branches
DECIDUOUS SHRUBS						
Cs	Cornus sericea	Red osier dogwood	3	3 gal	0.75-1.5m O.C.	3 stems min, full bushy
Iv	Ilex verticillata	Winterberry	18	3 gal	0.75-1.5m O.C.	3 stems min, full bushy
CONIFEROUS SHRUBS						
Jh	Juniperus horizontalis 'Prince of Wales'	Prince of Wales Juniper	3	3 gal	0.5 m O.C.	
Pm	Pinus Mugo	Mugo Pine	6	3 gal	0.5 m O.C.	
GRASS AND SEDGES						
ss	Schizachyrium scoparium	Little Bluestem	6	1 gal	0.5 m O.C.	full vigorous specimen
PERENNIALS						
es	Echinacea Sombbrero 'Salsa Red'	Salsa Red Coneflower	13	1 gal	0.5 m O.C.	full vigorous specimen
ha	Hemerocallis 'All Fired Up'	Reblooming Daylily	13	1 gal	0.5 m O.C.	full vigorous specimen
rh	Rudbeckia hirta	Black-Eyed Susan	16	1 gal	0.5 m O.C.	full vigorous specimen



ALL DIMENSIONS IN MILLIMETERS UNLESS OTHERWISE NOTED

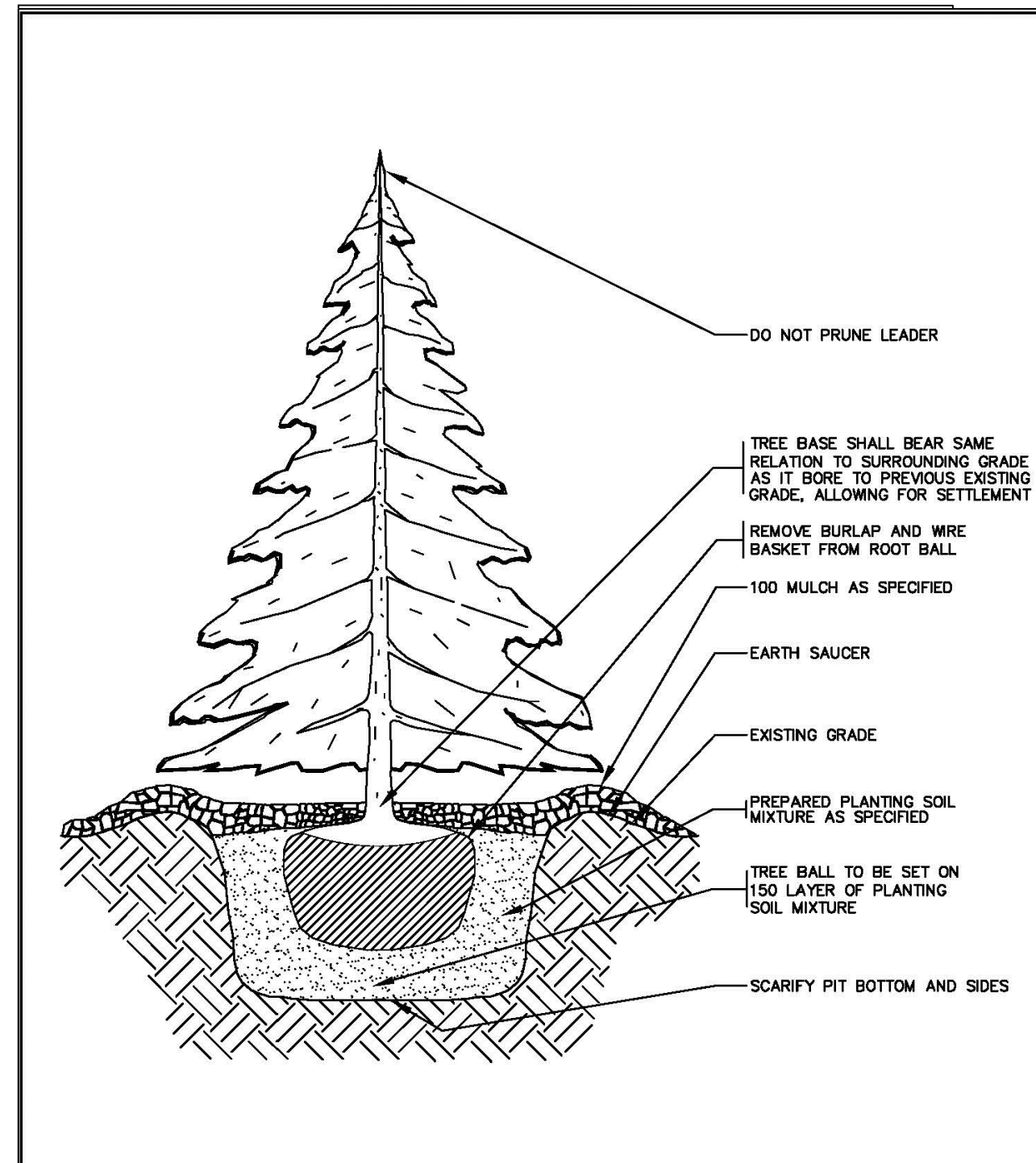
THE REGIONAL MUNICIPALITY OF HALTON
PUBLIC WORKS DEPARTMENT

Date: January 2014 Rev. 1 NTS

DECIDUOUS TREE PLANTING 40mm, 50mm & 60mm CALLIPER

REGION STANDARD RH 100.03

01 DECIDUOUS TREE PLANTING
L400



ALL DIMENSIONS IN MILLIMETERS UNLESS OTHERWISE NOTED

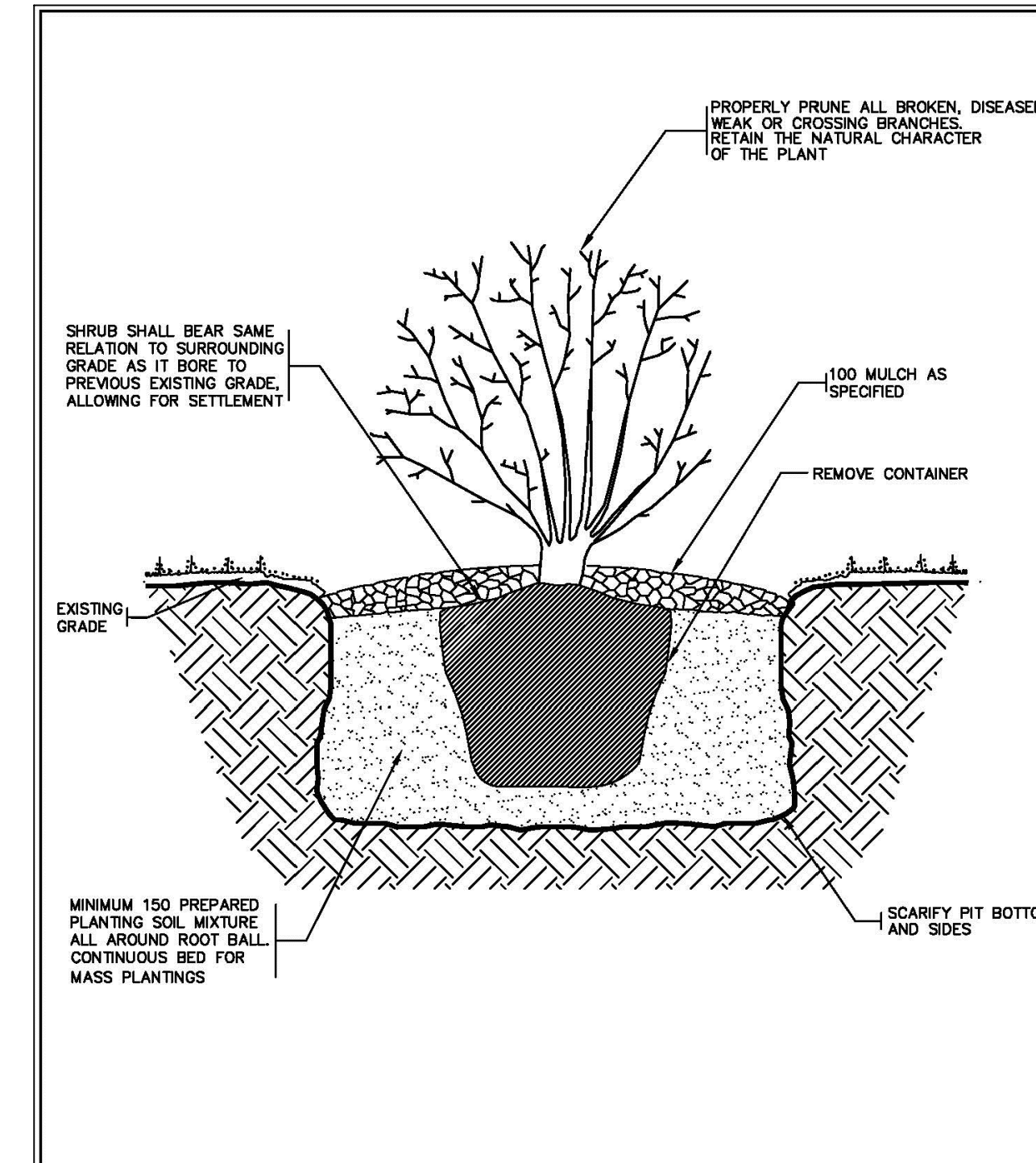
THE REGIONAL MUNICIPALITY OF HALTON
PUBLIC WORKS DEPARTMENT

Date: January 2014 Rev. 1 NTS

CONIFEROUS TREE PLANTING 1.25m HEIGHT AND SMALLER

REGION STANDARD RH 100.05

02 CONIFEROUS TREE PLANTING
L400



ALL DIMENSIONS IN MILLIMETERS UNLESS OTHERWISE NOTED

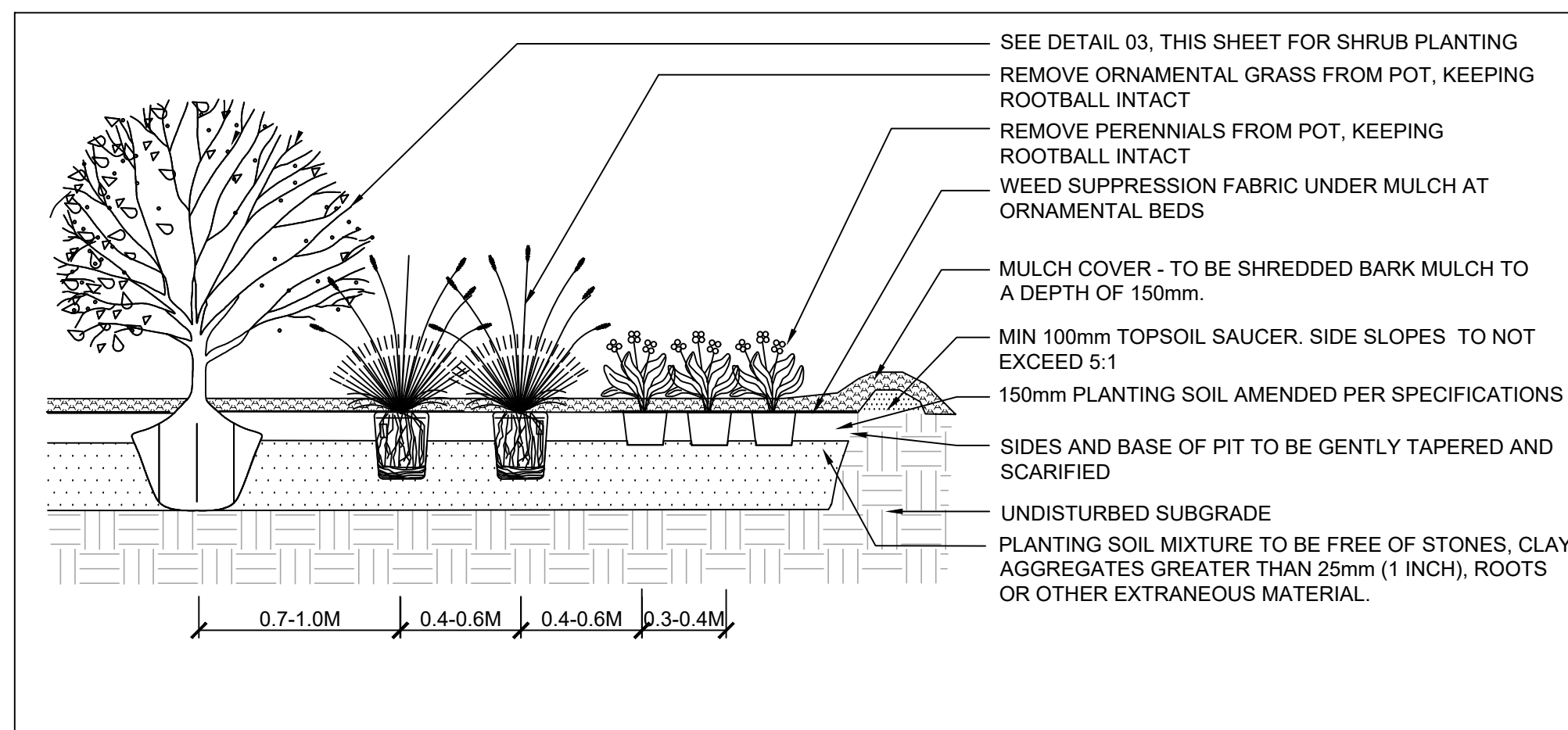
THE REGIONAL MUNICIPALITY OF HALTON
PUBLIC WORKS DEPARTMENT

Date: January 2014 Rev. 1 NTS

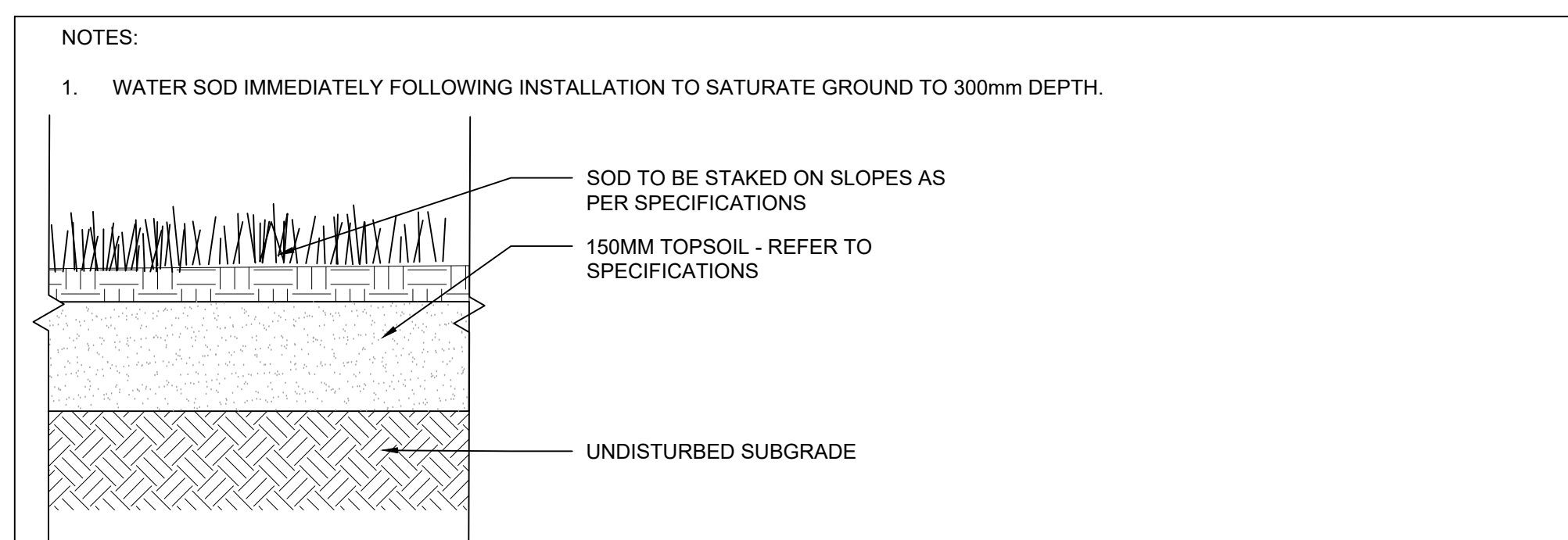
SHRUB PLANTING POTTED

REGION STANDARD RH 100.01

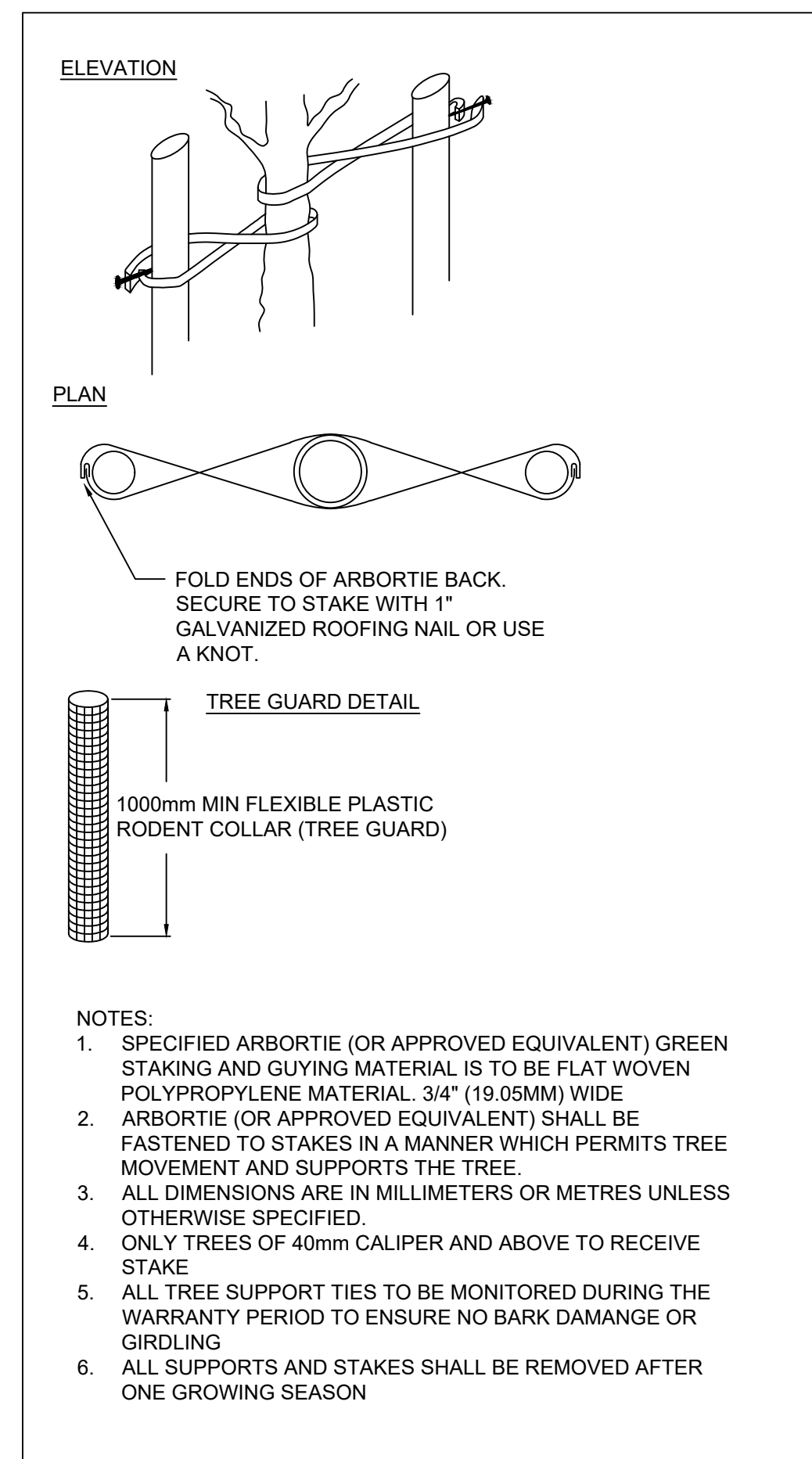
03 SHRUB PLANTING
L400



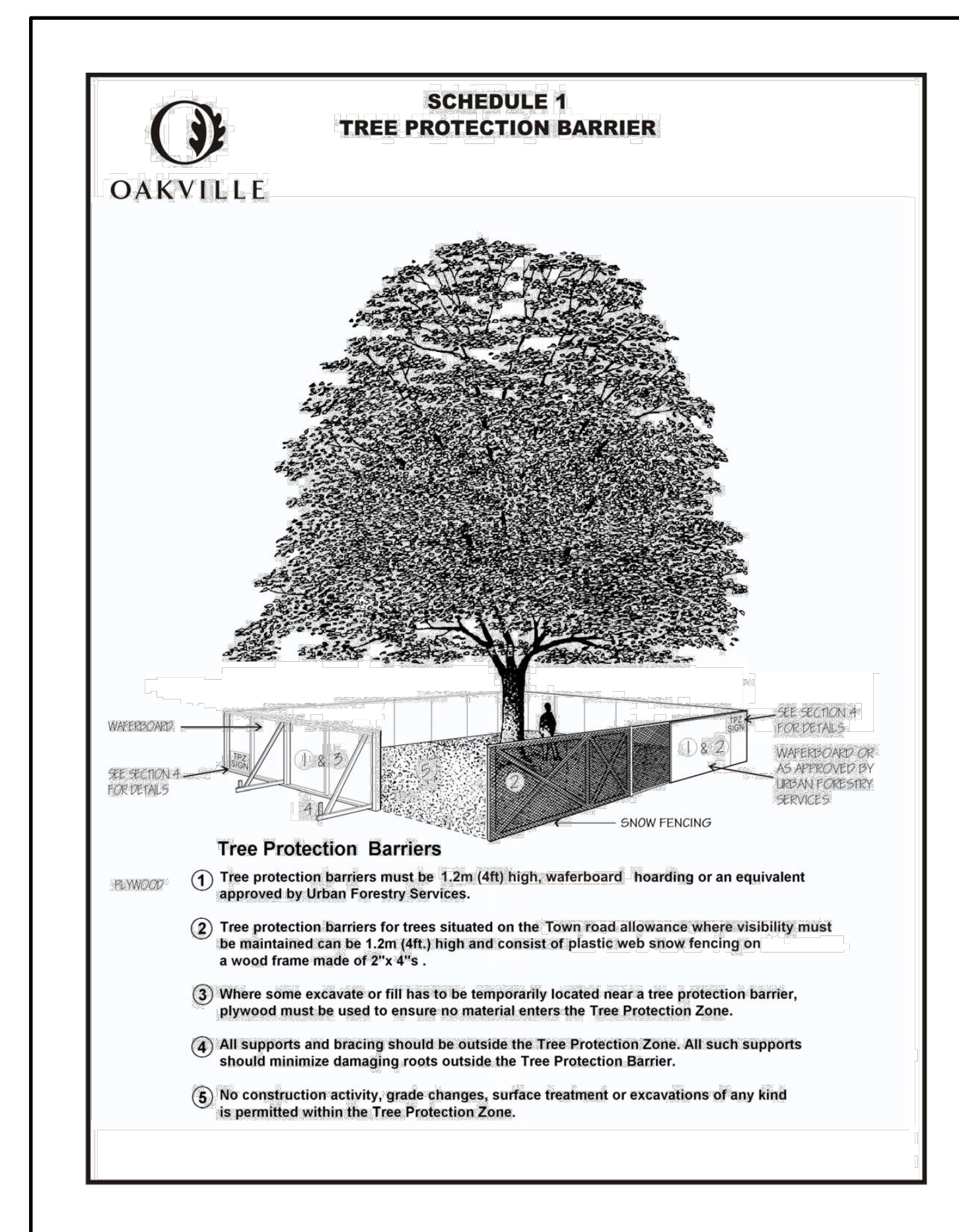
04 PERENNIAL PLANTING BED, TYP.
L400 NTS



05 SOD DETAIL
L400 NTS



06 BIODEGRADABLE SUPPORT & STAKE, TYP.
L400 NTS



07 TREE PROTECTION FENCING, TYP.
L400 NTS



NOT FOR CONSTRUCTION



OAKVILLE TRANSIT ELECTRIFICATION PROGRAM

430 WYECROFT RD, OAKVILLE, ON L6K 2G7

DISCLAIMER: THIS DRAWING AND DESIGN IS COPYRIGHT PROTECTED WHICH SHALL NOT BE USED, REPRODUCED OR REVISED WITHOUT WRITTEN PERMISSION BY ARCHITECTURE @ THE CONTRACTOR SHALL CHECK AND VERIFY ALL DIMENSIONS AND UTILITY LOCATIONS AND REPORT ALL ERRORS AND OMISSIONS PRIOR TO COMMENCING WORK. THIS DRAWING IS NOT TO BE SCALED.

ISSUED FOR - REVISION

BK	REV	DATE	DESCRIPTION
04	24-03-01	ISSUED FOR SITE PLAN APPLICATION	

PROJECT NO: 221-04536-00

DATE: 2024/02/29

ORIGINAL SCALE: N/A

DESIGNED BY: JS/BK

DRAWN BY: BK/KL

CHECKED BY: JS

DISCIPLINE: LANDSCAPE

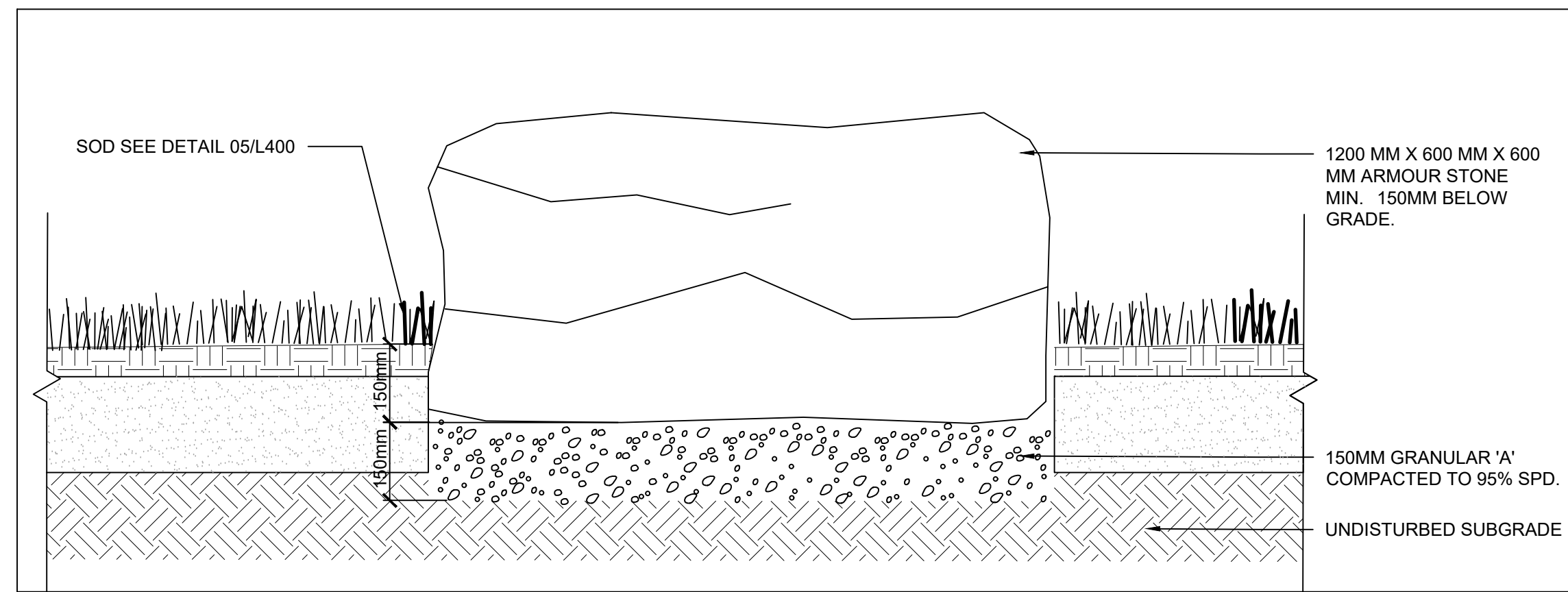
TITLE: LANDSCAPE DETAILS

SHEET NUMBER: L400

SHEET #: 07 OF 08

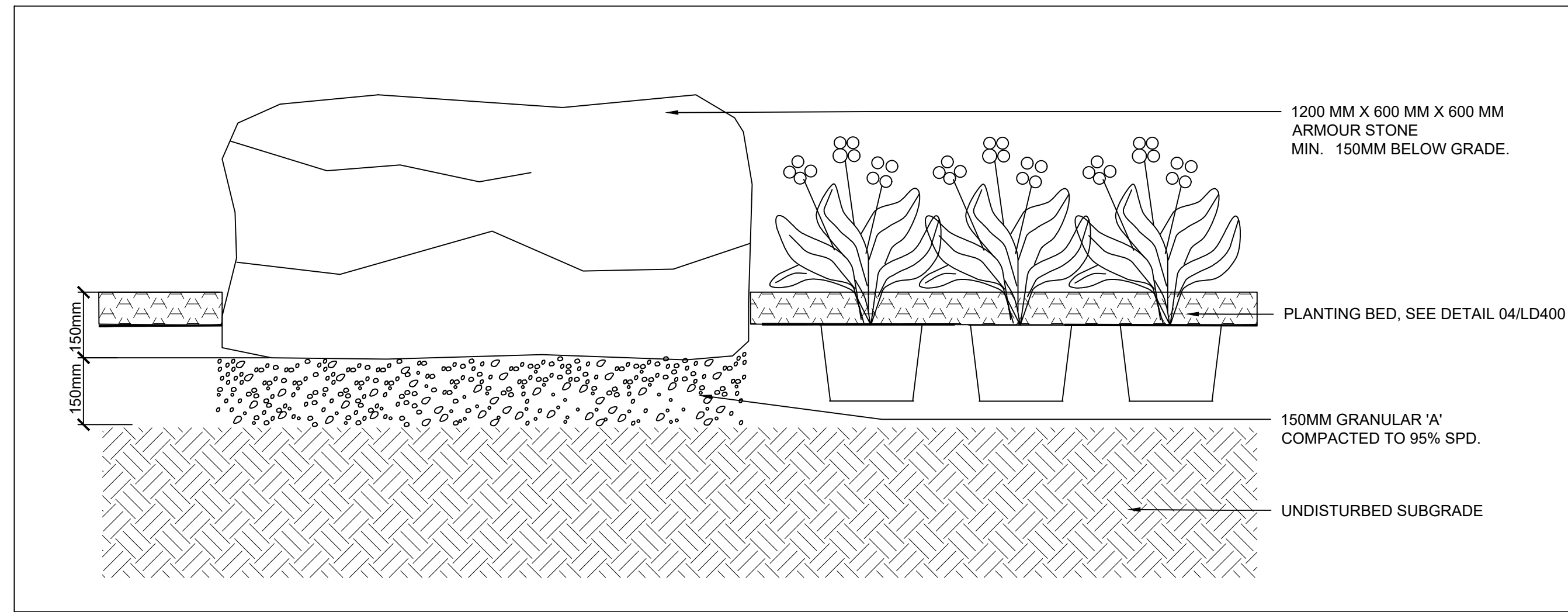
ISSUE # 04

DATE OF: MAR 01, 2024



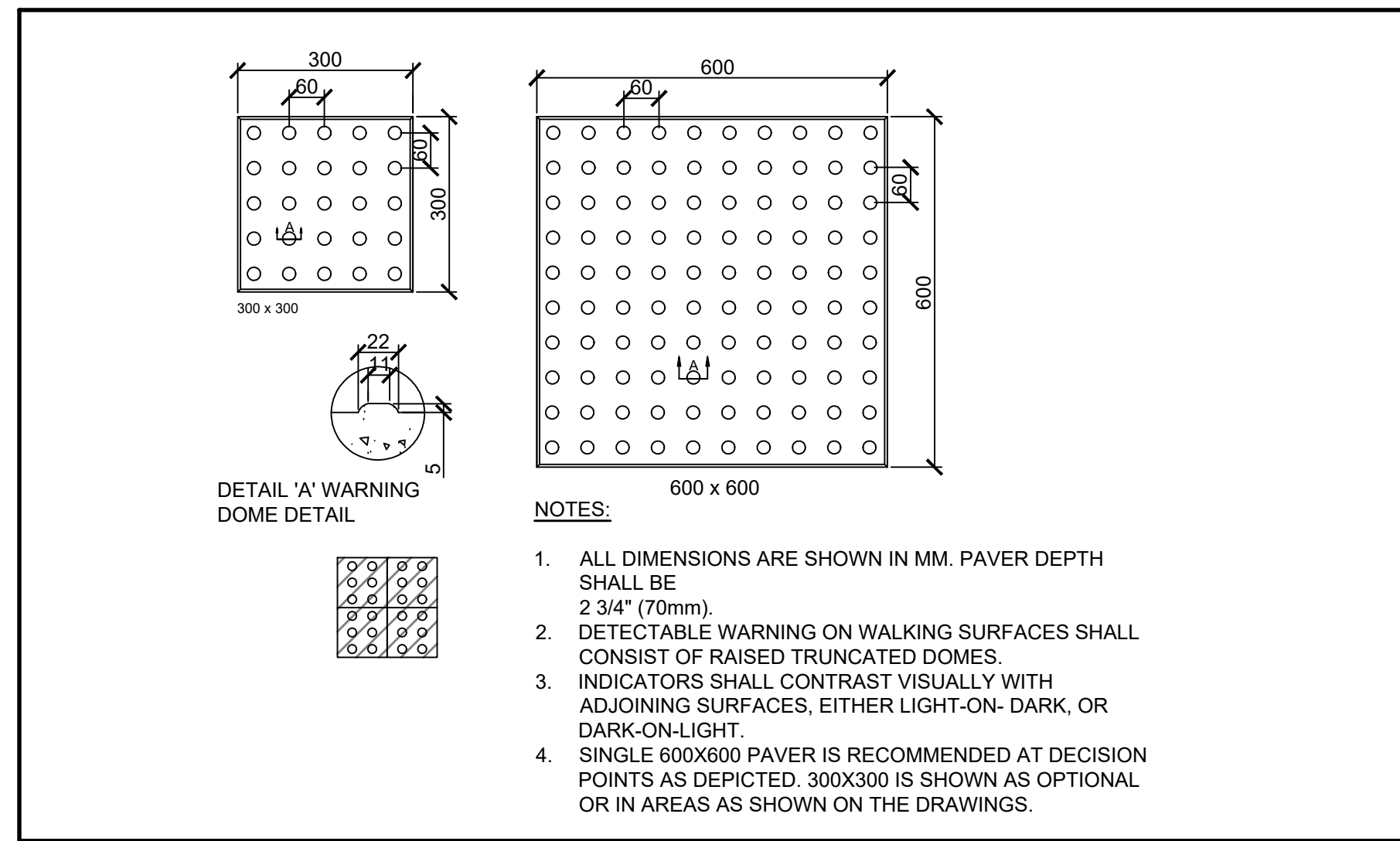
01 ARMOUR STONE ON SOD DETAIL
L401

NTS



02 ARMOUR STONE ON PLANTING BED DETAIL
L401

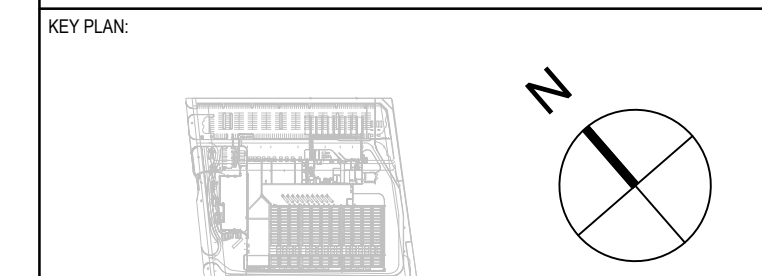
NTS



03 TACTILE PAVER
L401



OAKVILLE TRANSIT ELECTRIFICATION PROGRAM
430 WYECROFT RD, OAKVILLE, ON L6K 2G7



DISCLAIMER: THIS DRAWING AND DESIGN IS COPYRIGHT PROTECTED WHICH SHALL NOT BE USED, REPRODUCED OR REVISED WITHOUT WRITTEN PERMISSION BY ARCHITECTURE #1. THE CONTRACTOR SHALL CHECK AND VERIFY ALL DIMENSIONS AND UTILITY LOCATIONS AND REPORT ALL ERRORS AND OMISSIONS PRIOR TO COMMENCING WORK. THIS DRAWING IS NOT TO BE SCALED.

IS	REV	DATE	DESCRIPTION
BK	04	24-03-01	ISSUED FOR SITE PLAN APPLICATION

PROJECT NO: 221-04536-00 DATE: 2024/02/29
 ORIGINAL SCALE: N/A
 DESIGNED BY: JS/BK
 DRAWN BY: BK/KL
 CHECKED BY: JS
 DISCIPLINE: LANDSCAPE
 TITLE: LANDSCAPE DETAILS
 SHEET NUMBER: L401
 SHEET #: 08 OF 08
 ISSUE: 04
 DATE OF: MAR 01, 2024