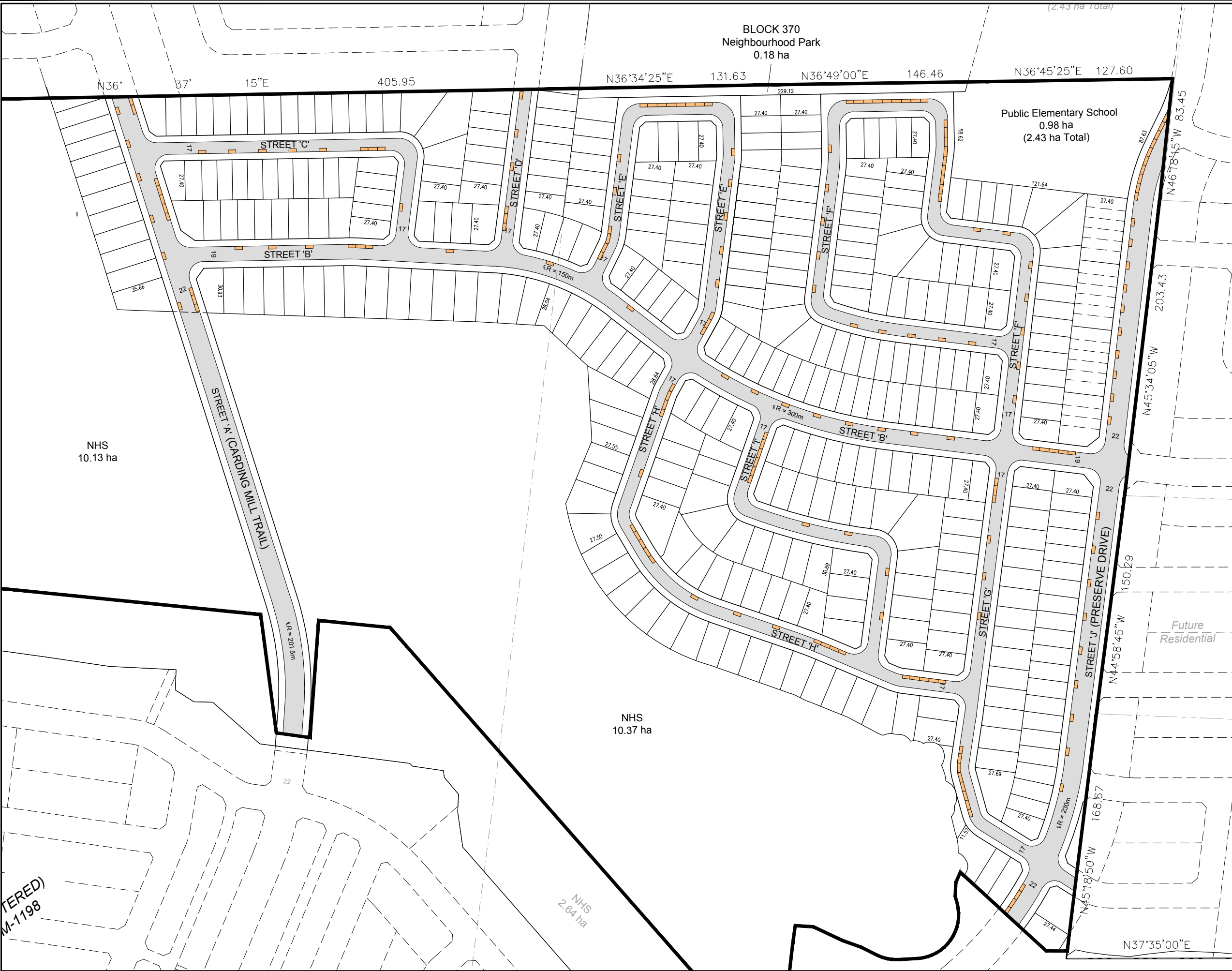
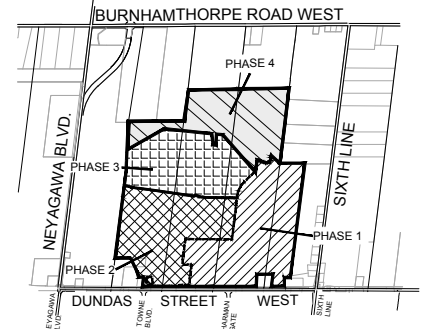


S:\Korsiak & Company\MATTAMY\North Oakville\Preserve\Phase 4\Parking Plan - Jan 25 21 - kc.dwg



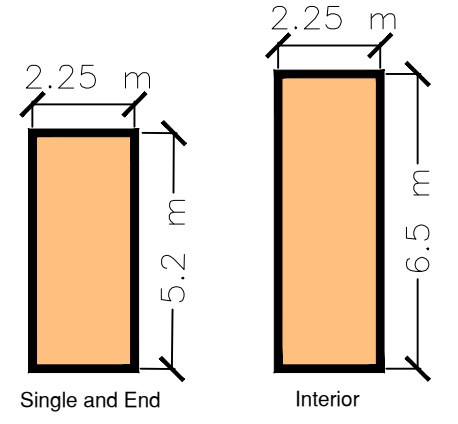
**PRELIMINARY ON-STREET PARKING ANALYSIS**  
 24T-19004/1317  
 Phase 4

PART OF LOT 17, 18 & 19  
 CONCESSION 1, NORTH OF DUNDAS STREET  
 GEOGRAPHIC TOWNSHIP OF TRAFALGAR  
 NOW IN THE  
 TOWN OF OAKVILLE  
 REGIONAL MUNICIPALITY OF HALTON



- ± 189 On-street parking spaces\*
- ± 386 Residential units
- ± 0.49 Visitor parking space/ unit

**TYPICAL ON-STREET PARKING SPACE\*\***



\* Subject to adjustment during detailed engineering design  
 \*\* Per North Oakville Parking Strategy



SCALE 1:2500  
 January 25, 2021

**KORSIAK** Urban Planning  
 206-277 Lakeshore Road East  
 Oakville, Ontario L6J 1H9  
 T: 905-237-0227  
 info@korsiak.com

(REFERED)  
 M-1198