

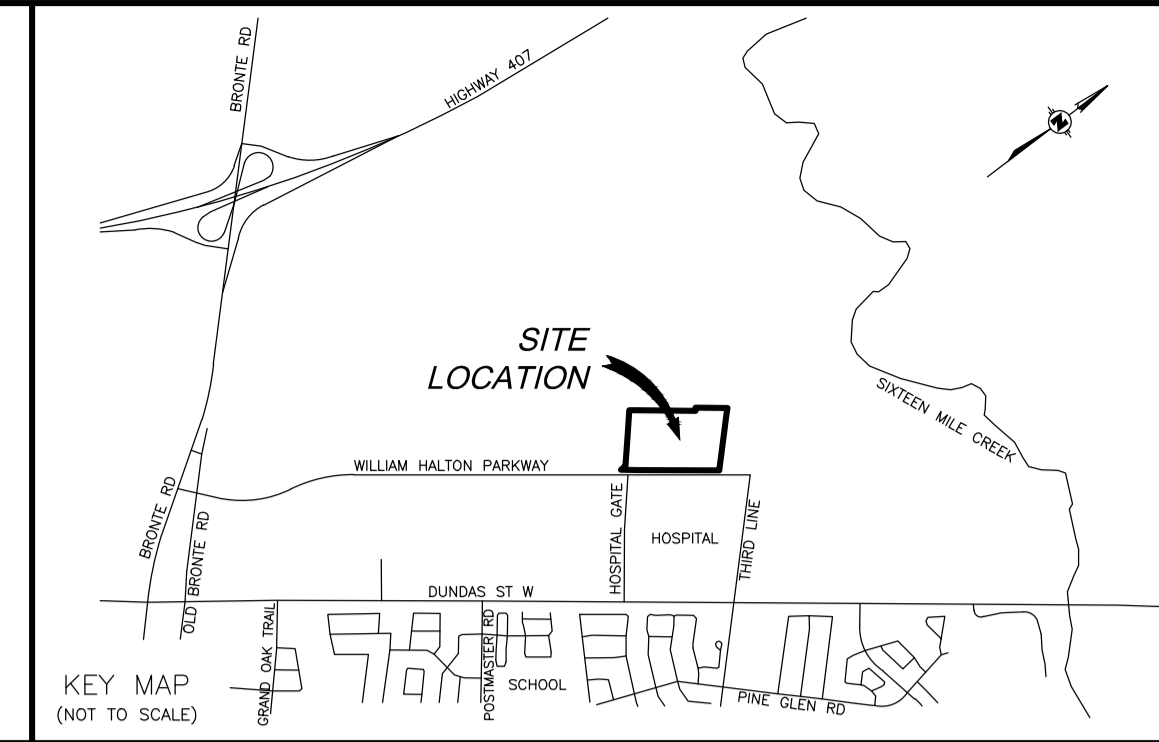
ADDITIONAL INFORMATION REQUIRED UNDER SECTION 51(17) OF THE PLANNING ACT:

- | | |
|-------------|--|
| a) AS SHOWN | g) AS SHOWN |
| b) AS SHOWN | h) MUNICIPAL WATER SUPPLY |
| c) AS SHOWN | i) SILTY TO SILTY CLAY |
| d) AS SHOWN | j) AS SHOWN |
| e) AS SHOWN | k) ALL SANITARY AND STORM SEWERS AS REQUIRED |
| f) AS SHOWN | l) AS SHOWN |

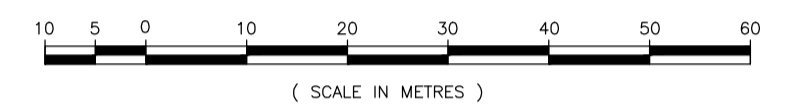
LAND USE SCHEDULE

BLOCKS 1 AND 2 - INSTITUTIONAL	7.0665 ha. (70,665 sq.m.)
ROADS	1.1226 ha. (11,226 sq.m.)
TOTAL SITE AREA:	8.1891 ha. (81,891 sq.m.)

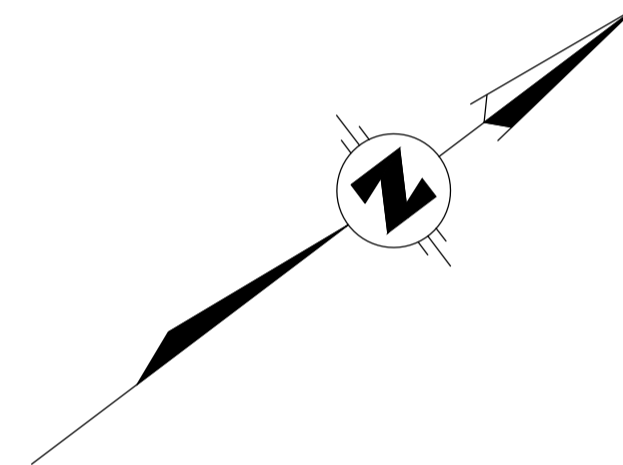
SUBJECT TO THE CONDITIONS, IF ANY, SET FORTH IN OUR LETTER DATED _____ DAY OF _____, 20____, THIS DRAFT PLAN IS APPROVED UNDER SECTION 51 OF THE PLANNING ACT, THIS _____ DAY OF _____, 20____.



DRAFT PLAN OF SUBDIVISION OF PART OF LOTS 26 & 27 CONCESSION 1 NORTH OF DUNDAS STREET
(GEOGRAPHIC TOWNSHIP OF TRAFALGAR) IN THE TOWN OF OAKVILLE REGIONAL MUNICIPALITY OF HALTON
SCALE 1:750



(SCALE IN METRES)
J. ANDREW SMITH
ONTARIO LAND SURVEYOR



METRIC DISTANCES AND COORDINATES SHOWN ON THIS PLAN ARE IN METRES AND CAN BE CONVERTED TO FEET BY DIVIDING BY 0.3048

OWNER'S CERTIFICATE

I HEREBY AUTHORIZE CALLON DIETZ INC. TO SUBMIT THIS PLAN OF PROPOSED SUBDIVISION TO THE TOWN OF OAKVILLE FOR APPROVAL.

INFRASTRUCTURE ONTARIO
February 12, 2026
DATE
GAVIN MAHER
SENIOR VICE PRESIDENT, OPERATIONS
I HAVE THE AUTHORITY TO BIND THE CORPORATION

SURVEYOR'S CERTIFICATE

I HEREBY CERTIFY THAT THE BOUNDARIES OF THE LANDS TO BE SUBDIVIDED AND THEIR RELATIONSHIP TO ADJACENT LANDS ARE ACCURATELY AND CORRECTLY SHOWN ON THIS PLAN.

FEBRUARY 9, 2026
DATE
J. ANDREW SMITH
ONTARIO LAND SURVEYOR



Callon Dietz INCORPORATED
ONTARIO LAND SURVEYORS
CARLETON PLACE LONDON NORTH BAY
info@callondietz.com callondietz.com

SURVEY BY: AH DRAWN BY: MM FILE NO: 26-28352 PLAN NO: X-4304