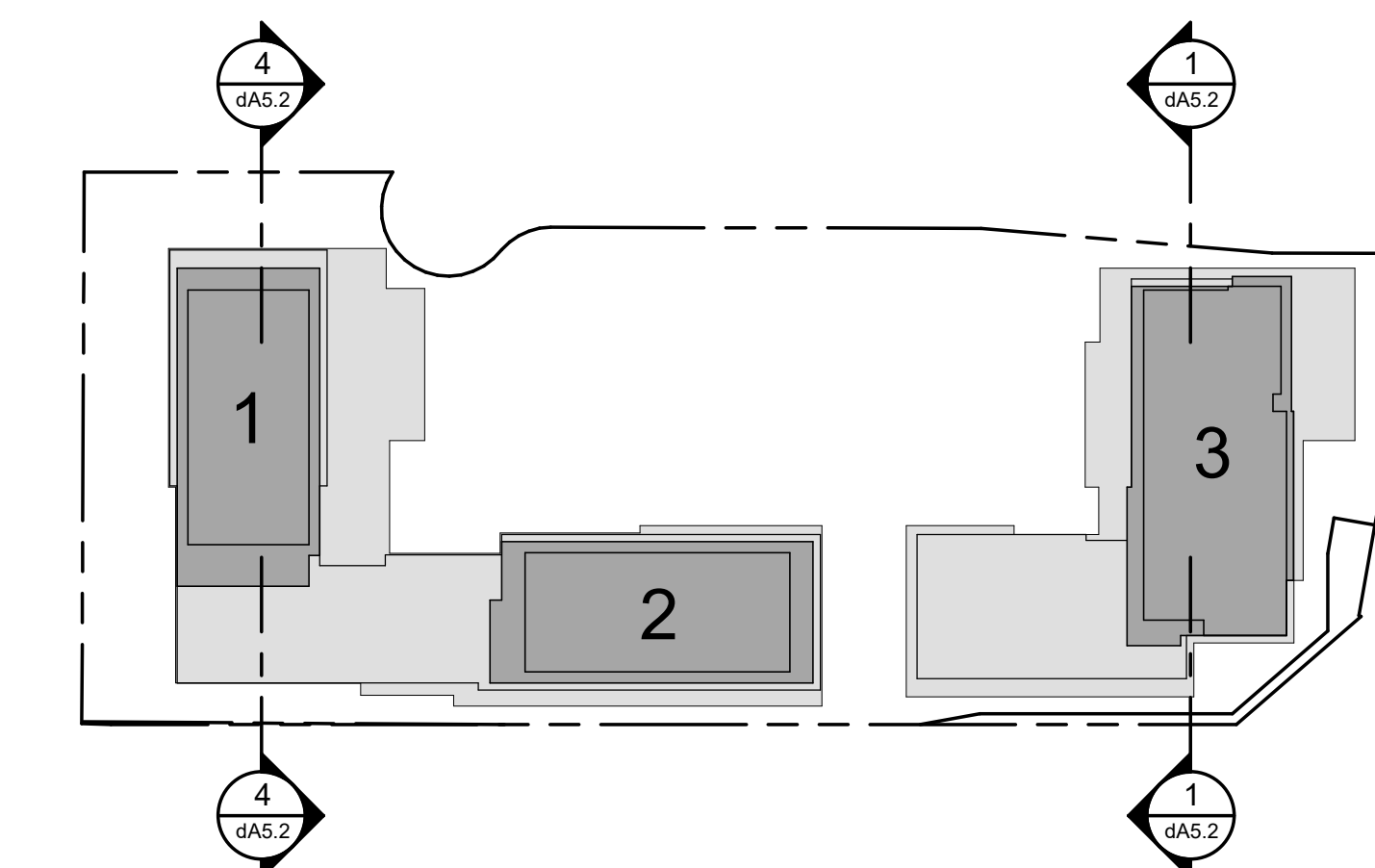


All Drawings, Specifications, and Related Documents are the Copyright of the Architect. The Architect retains all rights to control all uses of these documents for the intended jurisdiction as identified below. Reproduction of these Documents, without permission from the Architect, is strictly prohibited. The Authorities Having Jurisdiction are permitted to use, distribute, and reproduce these drawings for the intended purpose as noted and dated below, however the intended permission to the Authorities Having Jurisdiction in no way releases or limits the Copyright of the Architect, or control of use of these documents to the Architect.

This Drawing is Not To Be Used For Construction Until Signed By The Architect.
Date:

KIRKOR ARCHITECTS AND PLANNERS
20 De Boers Dr. # 400 Toronto ON M3J 0H1
Tel: 416 665 6060 kirkorarchitects.com

No.	Revision	Date



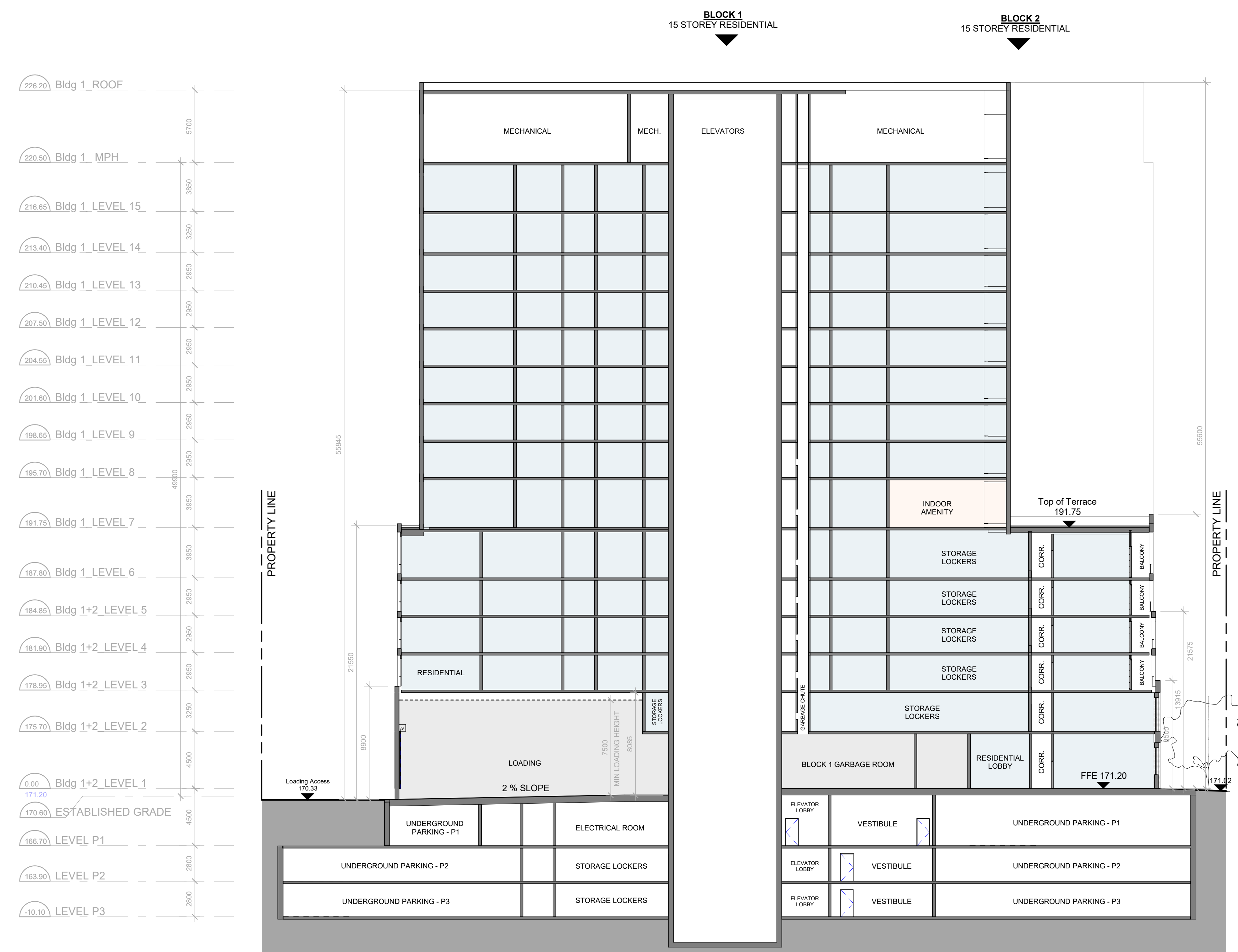
Key Plan 3
1 : 1000
dA5.2

PLEASE REFER TO URBANTECH (SHEET GR-1) & NAK DESIGN (SHEET L1) STRATEGIES FOR GRADING & LANDSCAPE INFORMATION

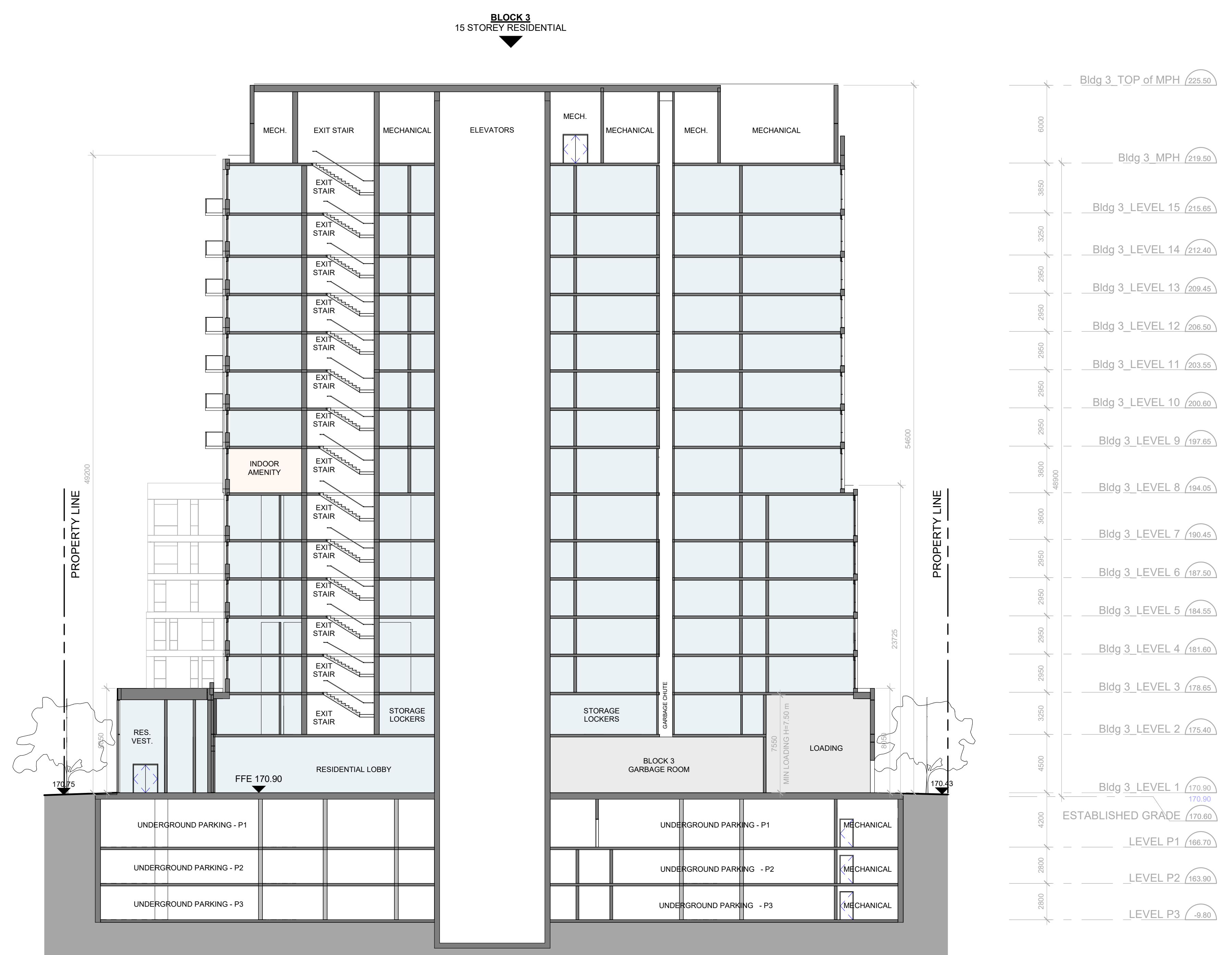
PROGRAMMATIC COLOURED LEGEND:

- RESIDENTIAL [Light Blue Box]
- NON RESIDENTIAL [Light Pink Box]
- INDOOR AMENITY [Light Orange Box]
- SERVICE / LOADING [Light Grey Box]

Legend 2
dA5.2



North-South Section - Blocks 1 & 2
1 : 200
4
dA5.2



North-South Section - Block 3
1 : 200
1
dA5.2

Section - Blocks 1, 2 & 3

Client:
Daniels Emshih OakVillage Corporation

Project:
OakVillage
377 Dundas St E (Block 1), 387 Dundas St E (Block 2), 411 Dundas St E (Block 3)
Oakville, Ontario
Proposed Residential Development

Scale:
As indicated

Drawn by: MB, CK
Checked by: BW
Project No.: 20-058
Date: March 29, 2021
Drawing No.: dA5.2