




DENSITY PLAN

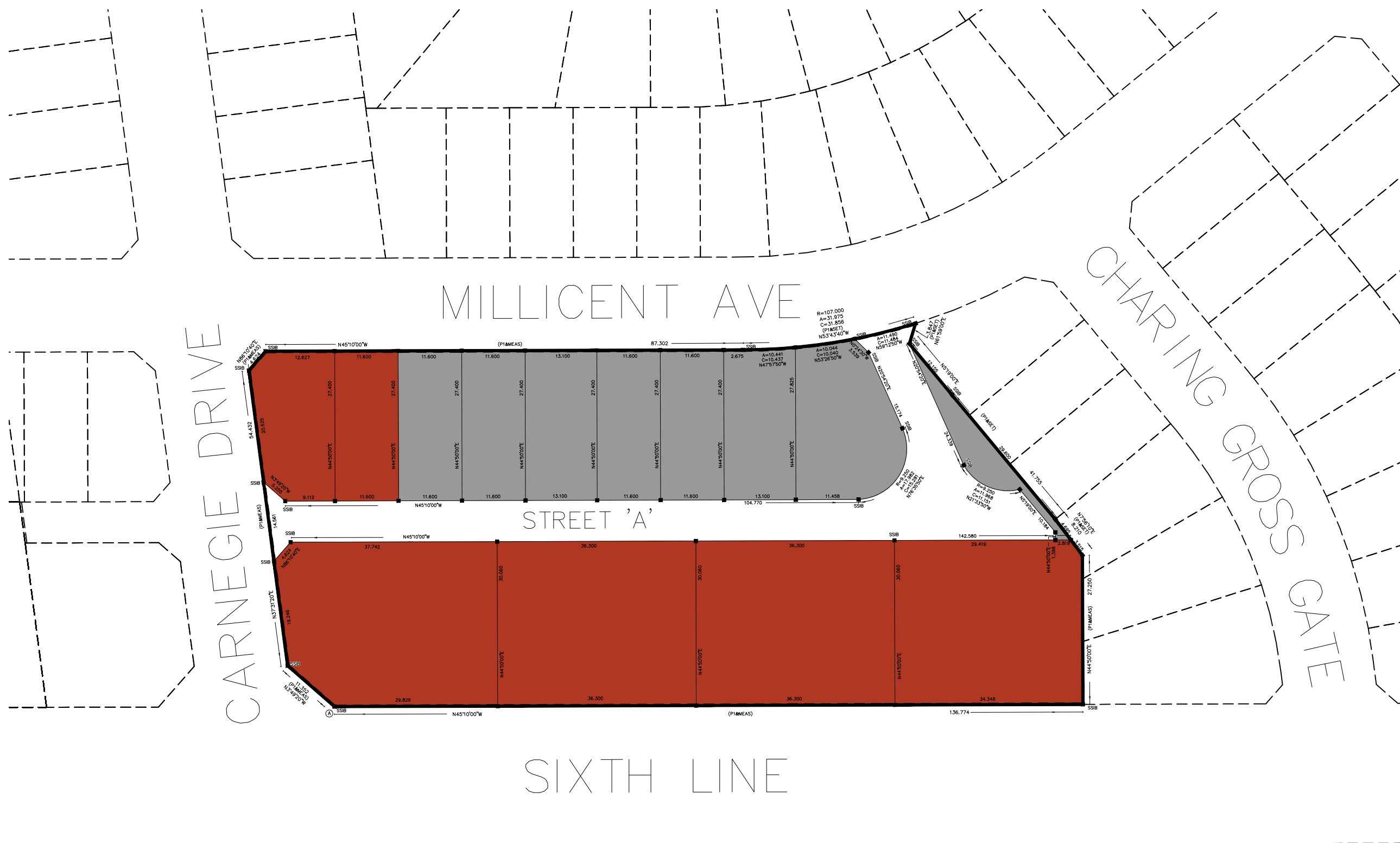
PLAN OF SUBDIVISION OF
ALL OF BLOCKS 415 AND
BLOCK 418 (0.3M RESERVE)
REGISTERED PLAN 20M-1186

Town of Oakville,
Regional Municipality of Halton

LEGEND

-  Subject Lands
-  Neighbourhood Centre
-  General Urban

Land Use Category	No. of Units	Area (ha)	Net Density (UPH)
Neighbourhood Centre Area	21	0.50	41
General Urban Area	7	0.26	28
Total	28	0.76	36.8



Date: February 22, 2022

Scale: 1:750



W:\1171868 - BLOCK 415, SIXTH LINE, CARNEGIE | MHBC DOCUMENT\1171868 DENSITY PLAN 2022 02 22.DWG