



# ***Soil Engineers Ltd.***

CONSULTING ENGINEERS

**GEOTECHNICAL • ENVIRONMENTAL • HYDROGEOLOGICAL • BUILDING SCIENCE**

90 WEST BEAVER CREEK ROAD, SUITE #100, RICHMOND HILL, ONTARIO L4B 1E7 • TEL (416) 754-8515 • FAX (905) 881-8335

**BARRIE**  
TEL: (705) 721-7863  
FAX: (705) 721-7864

**MISSISSAUGA**  
TEL: (905) 542-7605  
FAX: (905) 542-2769

**OSHAWA**  
TEL: (905) 440-2040  
FAX: (905) 725-1315

**NEWMARKET**  
TEL: (905) 853-0647  
FAX: (905) 881-8335

**GRAVENHURST**  
TEL: (705) 684-4242  
FAX: (705) 684-8522

**PETERBOROUGH**  
TEL: (905) 440-2040  
FAX: (905) 725-1315

**HAMILTON**  
TEL: (905) 777-7956  
FAX: (905) 542-2769

**A REPORT TO  
GREEN GINGER DEVELOPMENTS INC. & CLEAR DAY INVESTMENTS INC.**

**PHASE ONE ENVIRONMENTAL SITE ASSESSMENT**

**PROPOSED RESIDENTIAL DEVELOPMENT**

**PARTS OF LOTS 13 AND 14, CONCESSION 1**

**TOWN OF OAKVILLE**

**Reference No. 2201-E040**

**February 25, 2022**

**DISTRIBUTION**

3 Copies — Green Ginger Developments Inc. & Clear Day Investments Inc.



## **LIMITATIONS OF LIABILITY**

This report was prepared by Soil Engineers Ltd. for the account of Green Ginger Developments Inc. & Clear Day Investments Inc. and for review by its designated agents, financial institutions and government agencies. Use of the report is subject to the conditions and limitations of the contractual agreement. The material in it reflects the judgement of Nicole Ip, Env Tech, Laila Torabansari, M.Sc and Eleni Girma Beyene, P.Eng., QP<sub>ESA</sub>, in light of the information available at the time of preparation. Any use which a Third Party makes of this report, and/or any reliance on decisions to be made based on it, is the responsibility of such Third Parties. Soil Engineers Ltd. accepts no responsibility for damages, if any, suffered by any Third Party as a result of decisions made or actions based on this report.

One must understand that the mandate of Soil Engineers Ltd. is to obtain readily available past and present information pertinent to the subject site for a Phase One Environmental Assessment only. No other warranty or representation, expressed or implied, as to the accuracy of the information is included or intended by this assessment. Site conditions, environmental or otherwise, are not static and this report documents site conditions observed at the time of the site reconnaissance.

It should be noted that the information supplied in this report is not sufficient to obtain approval for disposal of excess soil or materials generated during construction.

**TABLE OF CONTENTS**

1.0	EXECUTIVE SUMMARY .....	1
2.0	INTRODUCTION .....	2
2.1	Phase One Property Information .....	2
2.2	Contact Information .....	3
3.0	SCOPE OF INVESTIGATION .....	4
4.0	RECORDS REVIEW .....	5
4.1	General .....	5
	(i) Phase One Study Area.....	5
	(ii) First Developed Use.....	5
	(iii) Fire Insurance Plans .....	5
	(iv) Chain of Title .....	6
	(v) Environmental Reports.....	6
4.2	Environmental Source Information.....	8
	(i) Ministry of the Environment.....	8
	(ii) Environment Canada .....	10
	(iii) Other Sources .....	10
4.3	Physical Setting Sources .....	15
	(i) Aerial Photographs.....	15
	(ii) Topography, Hydrology, Geology .....	15
	(iii) Fill Material and Topsoil.....	16
	(iv) Water Bodies and Areas of Natural Significance .....	16
	(v) Well Records .....	17
4.4	Occupancy Search.....	17
4.5	Records Review Summary .....	17
5.0	INTERVIEW.....	19
5.1	Owner Interview.....	19
5.2	Summary of Interview.....	19

TABLE OF CONTENTS (Cont'd)

6.0	SITE RECONNAISSANCE .....	20
6.1	General .....	20
6.2	Specific Observations at Phase One Property .....	21
	(i) Building Inspection .....	21
	(ii) Hazardous Materials.....	21
	(iii) Underground Storage Tanks .....	21
	(iv) Above-Ground Storage Tanks.....	21
	(v) Substance Containers .....	21
	(vi) Waste Management and Maintenance Practices .....	21
	(vii) Air Quality and Noise .....	22
	(viii) Water Wells.....	22
	(ix) Phase One Study Area Inspection .....	22
	(x) Enhanced Property Investigation .....	22
6.3	Summary of Site Reconnaissance .....	22
7.0	REVIEW AND EVALUATION OF INFORMATION .....	23
7.1	Current and Past Uses .....	23
7.2	Discussion of Environmental Items .....	23
	(i) Potentially Contaminating Activity .....	24
	(ii) Other Environmental Items .....	25
7.3	Areas of Potential Environmental Concern.....	26
7.4	Phase One Conceptual Site Plan .....	26
8.0	CONCLUSIONS.....	27
8.1	Phase Two Assessment Recommendation.....	27
8.2	RSC Requirements.....	27
8.3	ESA, Body of Water, ANSI .....	27
8.4	Legal Requirements .....	28
9.0	REFERENCES.....	29



**DRAWINGS**

Site Location Plan .....	Drawing No. 1
Property Index Map.....	Drawing No. 2
Historical Map.....	Drawing No. 3
Ontario Base Map .....	Drawing No. 4
Topographic Map.....	Drawing No. 5
Surface Geology Map .....	Drawing No. 6
Bedrock Geology Map .....	Drawing No. 7
Watershed Map .....	Drawing No. 8
Natural Features and Protection Area Plan.....	Drawing No. 9
Phase One Conceptual Site Plan .....	Drawing No. 10

**APPENDICIES**

Ownership History .....	Appendix 'A'
Freedom of Information Request Form .....	Appendix 'B'
TSSA Response .....	Appendix 'C'
ERIS Report .....	Appendix 'D'
Aerial Photographs .....	Appendix 'E'
MECP Well Records.....	Appendix 'F'
Landowner/Tenant/Occupant Questionnaire .....	Appendix 'G'
Site Photographs .....	Appendix 'H'
Table of Past and Current Use .....	Appendix 'I'



1.0 **EXECUTIVE SUMMARY**

Soil Engineers Ltd. was retained by Green Ginger Developments Inc. & Clear Day Investments Inc. to carry out a Phase One Environmental Site Assessment (Phase One ESA) at the properties located at Parts of Lots 13 and 14, Concession 1, in the Town of Oakville (hereinafter referred to as the 'subject site').

The purpose of the study is to identify any potential environmental concern associated with the subject site. The findings from our research of documents pertaining to the subject site, interviews with persons knowledgeable of the subject site, and an environmental site reconnaissance, together with our assessment, are presented in this report.

Throughout the years, the subject site was used for agricultural purposes. The neighbouring properties consist of residential structures and vacant lands in all directions.

Our Phase One ESA has revealed that there is low potential for environmental concern attendant to the subject site. Therefore, no further environmental investigation is recommended as we find the site suitable for the proposed development.



## 2.0 INTRODUCTION

Soil Engineers Ltd. (SEL) has carried out a Phase One Environmental Site Assessment (Phase One ESA), as defined by the Environmental Protection Act (EPA), Ontario Regulation (O. Reg.) 153/04, as amended by O. Regs. 366/05, 66/08, 511/09, 245/10, 179/11, 269/11 and 333/13, hereinafter referred to as O. Reg. 153/04, for a property located at Lots 13 and 14, Concession 1, in the Town of Oakville (hereinafter referred to as the 'subject site').

### 2.1 Phase One Property Information

The subject site, as shown on the Site Location Plan, Drawing No. 1, is located at Lots 13 and 14, Concession 1. The subject site is comprised of one (1) Property Identification Numbers (PIN), 24929-5427 (LT), as shown on the Property Index Map, Drawing No. 2.

The property information obtained from the Parcel Register, land transfer documents, and the UTM coordinates obtained from Google Earth are given in the table below:

<b>PIN from Parcel Register</b>	<b>Property Description from Parcel Register</b>	<b>UTM Coordinates (1983 NAD)</b>
24929-5427 (LT)	PART LOTS 13 & 14 CONCESSION 1 TRAFALGAR NORTH OF DUNDAS STREET, PT 1 20R14237; SAVE & EXCEPT PARTS 6 & 14 HR892157, PLAN 20M1163 & PLAN 20M1175 & PARTS 3, 4, 5 & 8 20R21250 & PARTS 1, 2, 5 & 10 20R21101; SUBJECT TO AN EASEMENT IN GROSS OVER PART LOT 14 CONCESSION 1 TRAFALGAR NORTH OF DUNDAS STREET, PART 3 20R21101 AS IN HR1588084; SUBJECT TO AN EASEMENT IN GROSS OVER PART LOT 14 CONCESSION 1 TRAFALGAR NORTH OF DUNDAS STREET, PARTS 3 & 4 20R21101 AS IN HR1588318; TOWN OF OAKVILLE	17 T 602,675 m E 4,816,217 m N

The subject site is irregular in shape, with an approximate area of 39.44 ha (97.48 ac).



## 2.2 **Contact Information**

This Phase One ESA was commissioned to address any potential environmental concern in association with the proposed land conveyance in accordance with our proposal dated August 10, 2021, as approved by Mr. Derek Lamb of Green Ginger Developments Inc. & Clear Day Investments Inc.

Our client can be contacted at:

Green Ginger Developments Inc. & Clear Day Investments Inc.  
351 King Street East, Thirteen Floor  
Toronto, Ontario  
M5A 0L6

Attention: Mr. Derek Lamb



### 3.0 **SCOPE OF INVESTIGATION**

The general objectives of a Phase One ESA, as defined by Part VII of O. Reg. 153/04 of the EPA, are the following:

- To develop a preliminary determination of the likelihood that one or more contaminants have affected any land or water on, in or under the subject site.
- To determine the need for a Phase Two Environmental Site Assessment (Phase Two ESA).
- To provide a basis for carrying out any required Phase Two ESA.
- To provide adequate preliminary information about the environmental conditions in the land or water on, in or under the subject site, in order to conduct a risk assessment following the completion of a Phase Two ESA, if required.

A Phase One ESA generally consists of the following components:

- Records review.
- Interview(s).
- Site reconnaissance.
- An evaluation of the information gathered from the records review, interviews and site reconnaissance.
- Completion of a Phase One ESA report.
- The submission of the Phase One ESA report to the commissioner of the report.

This Phase One ESA was commissioned in support of proposed residential development. It is anticipated that the new development will be provided with municipal services meeting urban standards.



#### 4.0 **RECORDS REVIEW**

##### 4.1 **General**

###### **(i) Phase One Study Area**

Except where noted, the Phase One Study Area generally consists of the subject site plus 250 m beyond the perimeter boundaries of the subject site.

###### **(ii) First Developed Use**

The first developed use of the subject site is defined by O. Reg. 153/04 as the earlier of either the first use in or after 1875 that resulted in the development of a building or a structure on the subject site, or the first potentially contaminating use or activity on the subject site.

A Historical Map dated 1877 was located from Illustrated Historical Atlas of county of Peel. A copy of the map is presented on Drawing No. 3, showing that the subject site was part of the estate owned by J. Applebe and M. Papps at that time. Based on the size and shape of the estate, the subject site was most likely used for agricultural purposes.

###### **(iii) Fire Insurance Plans**

A search for fire insurance plans was conducted at the Toronto Reference Library. No fire insurance plan is available for the subject site or the Phase One Study Area.

**(iv) Chain of Title**

A land title search was conducted for the subject site. The information from the Parcel Register and Land Title research is listed in Appendix 'A'. The earliest records show that the subject site was part of Lots 13 and 14 Concession 1, North of Dundas Street, Township of Trafalgar, County of Halton. The subject site was patented by the Crown to J. Thompson in 1808.

Throughout the researched years, the land was subdivided, with the ownership of the subject site changing several times between private individuals and companies. The most recent transaction for the subject site is listed in the table below:

<b>PIN No.</b>	<b>Instrument No.</b>	<b>Year</b>	<b>Transferred from</b>	<b>Transferred to</b>
24929-5427 (LT)	HR26101	2000	Accord Realty Limited	Clear-Day Investments Limited and Green Ginger Developments Inc.
24929-5427 (LT)	HR26103	2000	Gorecki-Gray Enterprises Inc.	Clear-Day Investments Limited and Green Ginger Developments

**(v) Environmental Reports**

The following previous environmental site assessments have been completed by SEL:

- Phase I Environmental Site Assessment (Phase I ESA), Reference No. 1007-E120, dated December 8, 2010.
- Phase II Environmental Site Assessment (Phase II ESA), Reference No. 1007-E120, dated June 17, 2011.

The Phase I ESA documented the following environmental items attendant to the subject site at that time:

- Possible use of pesticides as part of the farming activities.
- A retail fuel outlet is located at the adjacent site to the southeast of the subject site.



A Phase II ESA was conducted at that time. It should be noted that the above-noted assessments were completed for the larger property including the subject site.





## **Environmental Source Information**

### **(vi) Ministry of the Environment, Conservation and Parks (MECP)**

#### Waste Disposal Sites

Active and closed landfill sites located in excess of 1 km from the subject site are considered to have no significant potential for environmental impact at the subject site. SEL reviewed the MECP “Waste Disposal Site Inventory”, dated June 1991. There is no record of any active or closed waste disposal site within 1 km of the subject site.

#### Industrial Sites Producing or Using Coal Tar and Related Tars in Ontario

SEL reviewed the MECP “Inventory of Industrial Sites Producing or Using Coal Tar and Related Tars in Ontario”, dated November 1988, and the “Inventory of Coal Gasification Plant Waste Sites in Ontario”, dated April 1987. There is no record of any coal gasification plant, coal tar distillation plant, creosote plant, etc., at or within the vicinity of the subject site. All facilities of this nature are located in excess of 1 km from the subject site and are considered to have no significant potential for environmental impact at the subject site.

#### Polychlorinated biphenyl (PCB) Waste Storage Sites

The MECP “Ontario Inventory of PCB Storage Sites”, dated October 1991 and April 1995 respectively, were reviewed. The subject site is not listed as a PCB waste storage site, and no PCB waste storage site is located within the Phase One Study Area.



### MECP Waste Generator

The MECP Waste Generator Registration database files, dated 2000, 2008, 2015, 2018 and 2020, were reviewed. The subject site is not listed as a waste generator under Regulation 558 of the EPA and no waste generator records are reported for the subject site. However, one (1) waste generator record is reported within the Phase One Study Area as follow:

Generator No.	Generator Name	Address	Waste Class	Years Active	Distance to Site
ON5709276	Imperial Oil	305 Dundas Street East	Waste oils/sludges (petroleum based), Light fuels, Waste crankcase oils and lubricants	2008 & 2015	225m Southeast

### Records of Site Condition (RSC)

The MECP Brownfields Environmental Site Registry database was reviewed to determine whether any RSC had been filed for the subject site or any of the surrounding properties within the Phase One Study Area. One (1) RSC (RSC# 114210) was filed for the subject site in 2011, using Phase I and Phase II ESA. In addition, there were three (3) other RSCs filed within the Phase One Study Area.

RSC No.	Site	Address	Applicable Standards	Distance to Site
214927	404072 Ontario Limited	No Municipal Address	Phase 1 and 2 RSC	West Adjacent
218729	Dundas-Trafalgar Inc.	3070 Trafalgar Road	Phase 1 RSC	Southeast Adjacent
218748	Dundas-Trafalgar Inc.	3075 Trafalgar Road	Phase 1 RSC	70m East

### MECP Freedom of Information

A request for documented environmental concerns and citations pertaining to the subject site was forwarded to the MECP Freedom of Information Office. No response has been received at the time of writing this report. In the event that their response suggests cause for concern, it will be forwarded together with an assessment of its significance. A copy of the request is included in Appendix 'B'.



(vii) **Environment Canada**

National Pollutant Release Inventory (NPRI)

The Environment Canada National Pollutant Release Inventory (NPRI) database files were reviewed. The subject site is not registered in the NPRI database. However, one (1) NPRI record is reported for a property located approximately 250 m to the northwest of the subject site for Medeiros Boat Works Limited.

National PCB Inventory

The Environment Canada PCB Inventory database files, dated 1994, were reviewed. The subject site is not registered in the National PCB Inventory database and no property within the Phase One Study Area is listed in the database.

(viii) **Other Sources**

Municipal Freedom of Information

A request for documented environmental concerns and citations pertaining to the subject site was forwarded to the Town of Oakville Freedom of Information Office. No response has been received at the time of writing this report. In the event that their response suggests cause for concern, it will be forwarded together with an assessment of its significance. A copy of the request is included in Appendix 'B'.

Technical Standards & Safety Authority (TSSA)

The use of underground storage tanks (USTs) containing petroleum products is regulated in Ontario by the Ministry of Consumer and Commercial Relations (MCCR) under various legislative instruments, including the Gasoline Handling Act and Energy Act. Above-ground and underground storage tanks that contain petroleum products are required by law to be registered with the MCCR, and the



TSSA is responsible for keeping records of these tanks. Customer Services of the TSSA was contacted, regarding possible registration, size and age of USTs and above-ground storage tanks (ASTs) at the subject site and surrounding properties.

They informed us that they had no records for the subject site. However, active and expired fuel storage tank records are reported for a property located at 305 Dundas Street East (approximately 225 southeast). It should be noted that TSSA records are only reliable from 1987 to the present. A copy of TSSA response is presented in Appendix 'C'.

#### Environmental Risk Assessment Service (ERIS) Ltd.

ERIS Ltd. provides reports that compile information from both government and private databases of interest to the environmental field. The ERIS database report for the subject site can be found in Appendix 'D'. The database and number of notable records found pertaining to the subject site and Phase One Study Area are listed in the table below:

Database	Number of Records for the Subject site	Additional Number of Records for Phase One Study Area
Delisted Fuel Tanks	0	8
Environmental Activity and Sector Registry	0	1
Contaminated Sites on Federal Land	0	1
Fuel Storage Tank	0	10
Fuel Storage Tank – Historic	0	1
Ontario Regulation 347 Waste Generators Summary	0	3
Fuel Oil Spills and Leaks	0	1
Pipeline Incidents	0	4
Private and Retail Fuel Storage Tanks	0	2
Retail Fuel Storage Tanks	0	7
Ontario Spills	0	8

#### Delisted Fuel Tanks (DTNK)

Eight (8) fuel tanks were delisted within the Phase One Study Area. Details are listed below:

Site	Address	Instance Type	Distance from site
1150784 Ontario Ltd. O/A Homby Esso (2)	305 Dundas Street West	FS Facility	225m Southeast
Vivan Khamis O/A Gas Stn. (6)	305 Dundas Street West	FS Piping	225m Southeast

Environmental Activity and Sector Registry (EASR)

One (1) Environmental Activity and Sector Registry was issued for a property located within the Phase One Study Area. Details are listed in the table below:

Site	Address	Project Type	Distance from site
BC Trafalgar Inc.	No Municipal Address	Water Taking -- Construction Dewatering	56m Northeast

Contaminated Sites on Federal Land (FCS)

One (1) Contaminated Site on Federal Land was located within the Phase One Study Area. Details are listed in the table below:

Site	Address	Contaminant	Distance from site
Trafalgar MCTS (Former radio station building)	No Municipal Address	Metal, metalloid and organometallic	150m Northwest

Fuel Storage Tank (FST)

Ten (10) Fuel Storage Tanks was located within the Phase One Study Area. Details are listed in the table below:

Site	Address	Tank Type	Distance from site
Mac's Convenience Stores Inc. (4)	305 Dundas Street East	Double Wall UST	225m Southeast
Vivan Khamis O/A Gas Stn (6)	305 Dundas Street East	Liquid Fuel Single Wall UST	225m Southeast

Fuel Storage Tank – Historic (FSTH)

One (1) Fuel Storage Tank - Historic was located within the Phase One Study Area. Details are listed in the table below:

Site	Address	Facility Type	Distance from site
Shimeran Nesson O/A Royal Esso Gas Station	305 Dundas Street East	Gasoline Station – Self Serve	225m Southeast

Ontario Regulation 347 Waste Generators Summary (GEN)

The O. Reg. 347 of the Ontario EPA indicates that a waste generator is considered to be an equipment and/or operation which involve production, collection, handling, and/or storage of regulated wastes. Three (3) waste generators were found within the Phase One Study Area. Details are listed in the table below:

Generator No.	Generator Name	Address	Waste Class	Distance from Site
ON8814660	OakPark Pet Hospital	3070 Trafalgar Road	Photoprocessing wastes Pharmaceuticals Pathological wastes	Southeast Adjacent
ON5709276	Imperial Oil	305 Dundas Street East	Light Fuels Waste oils/sludges (petroleum based) Waste crankcase oils and lubricants	225m Southeast
ON3716380	Branthaven Homes	3355 Mockingbird Common	Light Fuels	133m North/Northeast

Fuel Oil Spills and Leaks (INC)

One (1) Fuel Oil Spill and Leak was located within the Phase One Study Area. Details are listed in the table below:

Site	Address	Attribute Category	Distance from site
Mac's Convenience Stores Inc.	305 Dundas Street East	FS-Incident	225m Southeast

Pipeline Incidents (PINC)

Four (4) Pipeline Incidents was located within the Phase One Study Area. Details are listed in the table below:

Site	Address	Incident Reported Date	Distance from site
Royal Cleaners	284 Squire Crescent	10/19/2016	88m South/Southwest
Royal Cleaners	211 Squire Crescent	10/13/2016	148m Southwest
Enbridge Gas Inc.	139 Bowbeer Road	5/6/2020	65m Southwest
Enbridge Gas Inc.	121 Bowbeer Road	3/12/2020	140m Southwest

Private and Retail Fuel Storage Tanks (PRT)

Two (2) Private and Retail Storage Tanks were located within the Phase One Study Area.

Details are listed in the table below:

Site	Address	Type	Distance from site
Mike's Esso 765853 Ontario Limited (2)	305 Dundas Street East	Retail	225m Southwest

Retail Fuel Storage Tanks (RST)

Seven (7) Retail Fuel Storage Tanks were located within the Phase One Study Area.

Details are listed in the table below:

Site	Address	Description	Distance from site
Jagdambe Ltd.	305 Dundas Street East	Service Stations Gasoline Oil & Natural	225m Southwest
Armani's Esso	305 Dundas Street East	Service Stations Gasoline, Oil & Natural Gas	225m Southwest
Commisso's Esso	305 Dundas Street East	Service Stations Gasoline, Oil & Natural Gas	225m Southwest
Royal Esso	305 Dundas Street East	Service Stations Gasoline, Oil & Natural Gas	225m Southwest
Armani's Esso	305 Dundas Street East	Service Stations Gasoline, Oil & Natural Gas	225m Southwest
Dev's Esso	305 Dundas Street East	Service Stations Gasoline Oil & Natural	225m Southwest
Five Esso	305 Dundas Street East	Service Stations Gasoline, Oil & Natural Gas	225m Southwest

Ontario Spills (SPL)

Eight (8) Ontario Spills were reported within the Phase One Study Area. Details are listed in the table below:

Site	Address	Incident Event	Incident Date	Distance from site
Union Gas Limited	284 Squire Crescent	gas	10/11/2016	88m South/Southwest
Union Gas Limited	211 Squire Crescent, Unit 6	gas	10/11/2016	148m Southwest
Union Gas Limited	205 Huguenot Road	gas	9/30/2017	204m Southeast
Imperial Oil Ltd.	305 Dundas Street East	Tank (Underground) Leak	1/23/2003	225m Southwest
Imperial Oil Ltd.	305 Dundas Street East – Esso Service Station	Pipe/Hose Leak	7/29/1996	225m Southwest
Esso Chemical	305 Dundas Street East – Esso Service Station West Tank Truck (Cargo)	Pipe/Hose Leak	1/22/1992	225m Southwest
Esso Petroleum Canada	305 Dundas Street East – Service Station	Pipe/Hose Leak	6/12/1995	225m Southwest
Enbridge Gas Distribution Inc.	121 Bowbeer Road	gas	3/11/2000	140m Southwest



## 4.2 Physical Setting Sources

### (i) **Aerial Photographs**

Aerial photographs were obtained from the Natural Resources Canada National - Air Photo Library, Town of Oakville Interactive Map and Google Earth. Based on the review of the aerial photograph, the subject site consists of residential structures and vacant land. Copies of the aerial photographs are presented in Appendix 'E'. A review of the aerial photographs is summarized in the table below:

Years	Subject Site	Phase One Study Area
1954	The subject site appears to be an agricultural property.	Agricultural and residential properties were located in all direction.
1969		
1978		
1995		
2004		
2013		
2015	A large stockpile is appeared on the eastern portion of the subject site.	Properties to the south, east and west of the subject site are under construction.
2016		Residential subdivision is located to the south of the subject site.
2017		Residential subdivision is located to the east of the subject site.
2021		Residential subdivision is located to the east of the subject site.

It should be noted that in all aerial photographs, a roadway is observed adjacent to the east of the subject site.

### (ii) **Topography, Hydrology, Geology**

Maps of the area were located at Ontario Ministry of Natural Resources and Forestry. 1983 Ontario Base Map (OBM) and a Topographic Map were available for our review, showing the land features at those dates. Copies of the maps are presented on Drawing Nos. 4 and 5, respectively, showing that no structures are located at the subject site. A chronological review of the maps indicates land features of the subject site are consistent with those shown on the aerial





photographs. Based on the topography of the area, precipitation runoff on the subject site is expected to flow in a southeasterly direction.

Geological maps of the area were located at the Ontario Geological Survey and the Bedrock Geology of Ontario Database. A surface geology map is presented on Drawing No. 6, showing that the subject site is underlain by Halton Till (predominantly silt to silty clay matrix, high in matrix carbonate content and clast poor). A bedrock geology map is presented on Drawing No. 7 showing that the subject site is underlain by Queenston Formation (shale, limestone, dolostone and siltstone).

The subject site is located in the larger hydrogeological region known as Southern Ontario Lowlands. A watershed map of the area was obtained from Land Information Ontario. A copy of the map is presented on Drawing No. 8. The map indicates that the subject site is situated within the Sixteen Mile Creek-Credit River Watershed.

According to the Ontario Geological Survey Bedrock Drift Thickness Database, the bedrock at the subject site is overlain by 5 m of drift.

#### **(iii) Fill Material and Topsoil**

Soil Engineers Ltd. previously conducted a geotechnical investigation (Report Reference No. 0008-S099, dated October 2000) at the subject site. The investigation, consisted of 15 boreholes to various depths and disclosed that beneath a layer of topsoil, the site is generally underlain by a stratum of silty clay till bedding onto shale bedrock. No fill material is present at the subject site.

#### **(iv) Water Bodies and Areas of Natural Significance**

##### Ontario Ministry of Natural Resources and Forestry (OMNRF)

SEL reviewed the OMNRF and Natural Heritage Information Centre (NHIC) database for listings of the various classes of natural areas located in the vicinity



of the subject site. According to the database, a tributary of Morrison Creek is located at the subject site. A wetland is located on the southeastern portion of the subject site. Areas of Natural and Scientific Interest are located on northwestern portion of the subject site. A copy of the Natural Features and Protection Area Plan is presented on Drawing No. 9.

#### Planning Authorities/Wellhead Protection Areas

The Source Water Protection Map was reviewed. Based on our review, the subject site is not located in a Wellhead Protection Area.

#### **(v) Well Records**

The MECP's help desk at Water Well Ontario was contacted regarding the subject site and the surrounding area. Eight (8) well records are reported for the subject site and thirty eight (38) records for properties within the Phase One Study Area. A copy of the MECP Well Records is included in Appendix 'F'.

#### **4.3 Occupancy Search**

An occupancy search was conducted at the Toronto Reference Library using the 1960, 1962, 1965, 1971, 1973, 1975, 1981, 1984, 1990, 1992, 1995, 1997 and 2000 city directories. According to the directories, the subject site was occupied by private individuals. The occupants listed for the neighbouring properties within the Phase One Study Area are a fuel retail outlet, and private individuals.

#### **4.4 Records Review Summary**

A summary of the relevant information disclosed by our records review is given below:

- Possible use of pesticides during former farming activities. (Sources: Historical map and aerial photos)



- Gas station, pet hospital and a home builder company are associated with waste generators located within the Phase One Study Area. (Source: Ecolog ERIS report)
- Gas station is associated with spill incident located within the Phase One Study Area. (Source: Ecolog ERIS report)
- Gas stations associated with fuel storage tanks are located within the Phase One Study Area. (Source: Ecolog ERIS report)
- A boat work company associated with NPRI is located within the Phase One Study Area. (Source: Ecolog ERIS Report)
- Eight (8) wells are located on the subject site. (Sources: MECP well records)
- A tributary of Morrison Creek, ANSI and wetland are located at the subject site. (Source: OMNRF)
- The subject site is adjacent to a roadway. (Trafalgar Road)



## 5.0 **INTERVIEW**

### 5.1 **Owner Interview**

Based on our interview with Mr. Derek Lamb, the representative of the client, on February 24, 2022, the stockpile is comprised of surplus material generated from the subject site. A copy of the interview form is included in Appendix 'G'.

### 5.2 **Summary of Interview**

Our interviews did not reveal any records of environmental impact on the subject site.



## 6.0 SITE RECONNAISSANCE

### 6.1 General

A visual inspection of the subject site and the Phase One Study Area from the publicly accessible areas was conducted by our representatives, Mr. Ashish Kumar Bishnoi, on January 27, 2022, to determine the general environmental condition of the subject site. The conditions and timing of the site visit are presented in the table below:

Date	Weather Condition	Temperature	Duration of Visit	Precipitation Conditions
Thursday, January 27, 2022	Cloudy	-10 ° C	2 hours 15minutes 9:30 am to 11:45 pm	Chance of Flurries

Site photographs taken during the inspection are presented in Appendix 'H'.

At the time of inspection, the subject site is comprised of agricultural land and covered with snow. The neighbouring properties consist of residential structures and vacant lands in all directions.

The ground surface at the subject site is relatively flat descending toward southeast. The ground was covered with snow during the site reconnaissance. Based on limited exposure of the ground, there was no visible sign of any underground tank, excavated pit, or sump at the subject site. There was no noticeable nuisance odour observed in any area of the subject site. There was no evidence to suggest that materials of environmental concern are disposed of at the subject site.



## 6.2 Specific Observations at Phase One Property

### (i) **Building Inspection**

No buildings are observed at the subject site, during our site inspection.

### (ii) **Hazardous Materials**

Our representative checked for the presence of hazardous materials such as asbestos-containing materials (ACMs), polychlorinated biphenyls (PCBs), urea-formaldehyde foam insulation (UFFI), ozone-depleting substances (ODSs), mercury and lead-based paints. Based on our visual inspection of the subject site, there is no evidence to suggest that any of these hazardous materials are used, stored or disposed of at the subject site.

### (iii) **Underground Storage Tanks (USTs)**

There is no vent or filler pipe visible to indicate the presence of UST on the subject site during the site reconnaissance.

### (iv) **Above-Ground Storage Tanks (ASTs)**

No AST is observed on the subject site during the site reconnaissance.

### (v) **Substance Containers**

Our representative checked for the presence of substance containers such as oil drums, used oil containers, gasoline jerry cans, paint cans, etc. At the time of inspection, no such containers were observed.

### (vi) **Waste Management and Maintenance Practices**

No waste is generated at the subject site.



(vii) **Air Quality and Noise**

During our inspection, there was no offensive odour or detectable source of air emissions that may impact the ambient air quality at the subject site. No unexpected noise level greater than the ambient is noted at the subject site. In this case, ambient noise includes the noise of traffic along Trafalgar Road adjacent to subject site.

(viii) **Water Wells**

No water wells were observed at the subject site at the time of the site reconnaissance.

(ix) **Phase One Study Area Inspection**

Based on our visual inspection of the publicly accessible areas, the neighbouring properties consist of residential and vacant lands in all directions.

(x) **Enhanced Property Investigation**

There is no industrial processing, dry cleaning service, or chemical manufacturing or handling carried out at the subject site at the time of this Phase One ESA. No record of such activities in the past was recovered for the subject site during our search. Therefore, no enhanced property investigation was conducted.

### 6.3 **Summary of Site Reconnaissance**

Our site reconnaissance, conducted on January 26, 2022 has revealed the following items which warrant further discussion:

- The subject site is adjacent to a roadway (Trafalgar Road).
- The Potential use of pesticide as part of agricultural activities on the subject site.



## 7.0 **REVIEW AND EVALUATION OF INFORMATION**

### 7.1 **Current and Past Uses**

The records review indicates that the subject site has been used for agricultural properties.

A description of the major uses of the subject site and the year in which they appear to have commenced is presented in the Table of Current and Past Use, Appendix 'I'.

### 7.2 **Discussion of Environmental Items**

Based on our review of records, interviews and site reconnaissance, as of February 24, 2022, the following information pertaining to the environmental condition of the subject site has been disclosed by the Phase One ESA:

- Possible use of pesticides during former farming activities. (Source: aerial photos)
- Gas station, pet hospital and a home builder company are associated with waste generators located within the Phase One Study Area. (Source: Ecolog ERIS report)
- Gas station is associated with spill incident located within the Phase One Study Area. (Source: Ecolog ERIS report)
- Gas stations associated with fuel storage tanks are located within the Phase One Study Area. (Source: Ecolog ERIS report)
- A boat work company associated with NPRI is located within the Phase One Study Area. (Source: Ecolog ERIS Report)
- Eight (8) wells are located on the subject site. (Sources: MECP well records)
- A tributary of Morrison Creek, ANSI and wetland are located at the subject site. (Source: OMNRF)
- The subject site is adjacent to a roadway. (Trafalgar Road)





(i) **Potentially Contaminating Activity**

A Potentially Contaminating Activity (PCA) is defined by O. Reg. 153/04 as a use or an activity that is occurring or has occurred in a Phase One Study Area, as per Table 2 of Schedule "D".

We have evaluated the risk associated with specific items in the above list to determine the potential for that activity to impact the environmental condition of the subject site.

Pesticides Use

Based on our records aerial photographs, the subject site was previously used as a farmland. However, large-scale applications are not expected for the subject site, therefore, it is not considered as a PCA.

Waste Generator Records at the Neighbouring Properties

Based on the Ecolog ERIS report, a gas station, pet hospital and a home builder company associated with waste generators are located within the Phase One Study Area. They are considered to possess a low potential to influence the environmental condition at the subject site due to the nature of the wastes, far distance and located down-gradient to the subject site. #Other- waste generator

Gas Stations

Based on the records review, a gas station along with fuel storage tanks and spill records is located within the Phase One Study Area. Due to the significant distance and located down-gradient to the subject site, they are considered to possess a low potential to influence the environmental condition at the subject site. #28. Gasoline and Associated Products Storage in Fixed Tanks.

Boat Work Company

Based on the Ecolog ERIS report, a boat work company associated with NPRI is located within the Phase One Study Area. Due to far distance to the subject site, they are considered to possess a low potential to influence the environmental condition at the subject site. #Other- NPRI

Spills

Based on the Ecolog ERIS report, spill incidents are reported for the properties located within the Phase One Study Area. Most of the spill records are related to gas incidents. Due to the nature of the spill, it is not a PCA. It should be noted that spill incidents related to the gas station has been discussed in a separate paragraph.

**(ii) Other Environmental Items**Adjacent Roadways

The subject site is adjacent to a roadway (Trafalgar Road). This is of concern due to the de-icing chemicals used during the winter season which may result in higher than usual levels for the Sodium Adsorption Ratio and Electrical Conductivity of the soil. If the soil remains in situ, it is considered to meet the standards through clause 48(3) of O. Reg. 153/04. However, should the material be displaced, it will no longer qualify for this exemption and must be managed accordingly.

Water Bodies and Areas of Natural Significance

A tributary of Morrison Creek, ANSI and wetland are located at the subject site.



### Wells

- ⋮ Any wells that are found and not in use must be properly decommissioned. A copy of the work orders should be retained for future reference.

### 7.3 **Areas of Potential Environmental Concern**

Based on our review of the activities identified at the subject site and Phase One Study Area, no Area of Potential Environmental Concern was identified.

### 7.4 **Phase One Conceptual Site Plan**

A Phase One Conceptual Site Plan illustrating the findings and results of the assessment is presented on Drawing No. 10.



## 8.0 **CONCLUSIONS**

Soil Engineers Ltd. was retained by Green Ginger Developments Inc. & Clear Day Investments Inc. to carry out a Phase One Environmental Site Assessment (Phase One ESA) at a property located at Lots 13 and 14, Concession 1, in the Town of Oakville (the 'subject site'). Throughout the years, the subject site has been used for agricultural purposes. The neighbouring properties consist of residential properties and vacant lands in all directions. The subject site was covered in snow during site inspection. A second site inspection is required once the snow clears.

### 8.1 **Phase Two Assessment Recommendation**

Our Phase One ESA has revealed that there is low potential for environmental concern attendant to the subject site. Therefore, no further environmental investigation is recommended as we find the site suitable for the proposed development.

### 8.2 **RSC Requirements**

A Record of Site Condition (RSC# 114210) has been filed for the subject site in 2011. However, based on the type of development proposed for the subject site, no mandatory requirement for filing an RSC, for the subject site, as per Ontario Regulation (O. Reg.) 153/04, as amended.

### 8.3 **Environmental Site Assessment (ESA), Body of Water, Area of Natural and Scientific Interest (ANSI)**

A tributary of Morrison Creek, ANSI and wetland are located at the subject site.



#### 8.4 Legal Requirements

If an RSC has been submitted and filed, the property owner must retain a copy of this report for at least seven (7) years in accordance with O. Reg. 153/04, Section 18.

The objectives and requirements as set out in the O. Reg. 153/04, as amended, for a Phase One ESA were applied in carrying out the environmental site assessment and in the preparation of this report.

#### **SOIL ENGINEERS LTD.**

Nicole Ip, Env Tech.

Laila Torabansari, M.Sc.

Eleni Girma Beyene, P.Eng. QP<sub>ESA</sub>  
NI/EGB:lt





## 9.0 **REFERENCES**

### **Information in the Public Domain**

Environment Canada. National PCB Inventory (1994).

Environment Canada. National Pollutant Release Inventory (1995 - 2015).

Environmental Protection Act (EPA). Part VII of Ontario Regulation 511/09. The Ontario Ministry of the Environment and Climate Change (MECP) (Amended 2009).

MECP Brownfields Environmental Site Registry (June 7, 2019).

MECP Inventory of Coal Gasification Plant Waste Sites in Ontario (April 1987).

MECP Inventory of Industrial Sites Producing or Using Coal Tar and Related Tars in Ontario (November 1988).

MECP Ontario Inventory of PCB Storage Sites (1991 and 1995).

MECP Waste Disposal Site Inventory (June 1991).

MECP Waste Generator Registration Database Files.

Ontario Ministry of Natural Resources (OMNR). OMNR Natural Heritage Information Centre (NHIC) (2019).

Service Ontario, Land Registry Office. Historical Land Titles Search (1877).

Service Ontario, Land Registry Office 43. Parcel Registry for Property Identifier Numbers

Water Well Help Desk, Environmental Monitoring and Reporting Branch, MECP. The MECP Well Records (2021).

### **Information from Commercial Databases**

ERIS Report, detailing over 50 public and private databases (2021).



### **References of Plans and Drawings**

McGill University Illustrated Historical Atlas of the county of Peel, Ontario, © 1877

Property Index Map, Halton Region Land Registry

Ministry of Natural Resources and Forestry © 2019 Queen's Primer for Ontario

Ontario Base Maps, Ontario Ministry of Natural Resources, 1983

Contour, Ontario Ministry of Natural Resources and Forestry ©2015 Queen's Primer for Ontario  
Topographic Map

Water Course, Ontario Ministry of Natural Resources ©2015 Queen's Primer for Ontario  
Topographic Map

Water Body, Ontario Ministry of Natural Resources ©2015 Queen's Primer for Ontario  
Topographic Map

Ontario Geological Survey 1997, Surface Geology of Ontario; Ontario Geological Survey, Miscellaneous  
Released- Data 0014, Surface Geology Map

Bedrock Geology of Ontario, 1993, Data Set 6 © Ministry of Northern Development (Public Service)

Watershed and Sub-Watershed shp-file data, accessible on LIO website (2016)



# ***Soil Engineers Ltd.***

CONSULTING ENGINEERS

**GEOTECHNICAL • ENVIRONMENTAL • HYDROGEOLOGICAL • BUILDING SCIENCE**

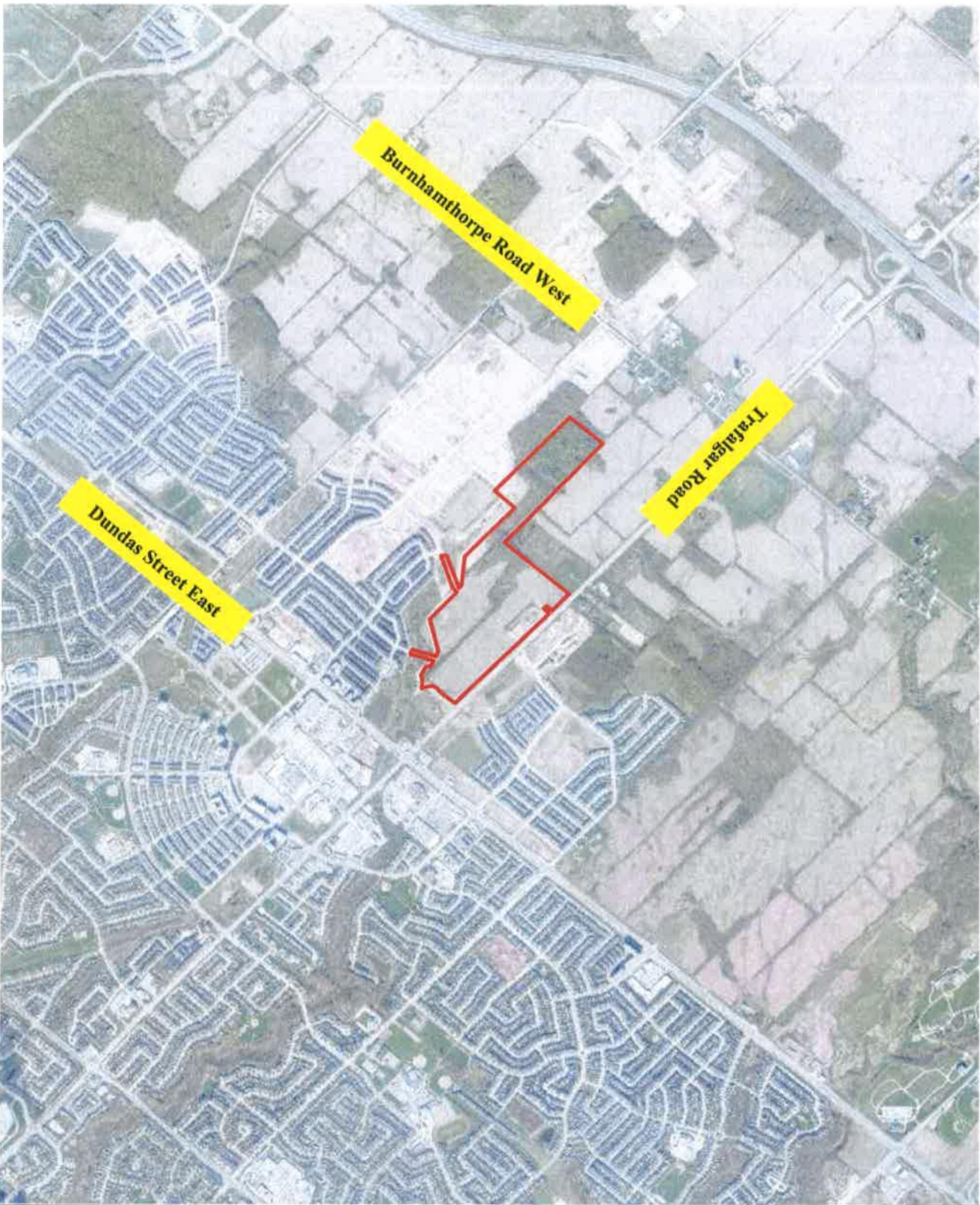
90 WEST BEAVER CREEK ROAD, SUITE #100, RICHMOND HILL, ONTARIO L4B 1E7 • TEL (416) 754-8515 • FAX (905) 881-8335

<b>BARRIE</b>	<b>MISSISSAUGA</b>	<b>OSHAWA</b>	<b>NEWMARKET</b>	<b>GRAVENHURST</b>	<b>PETERBOROUGH</b>	<b>HAMILTON</b>
TEL: (705) 721-7863	TEL: (905) 542-7605	TEL: (905) 440-2040	TEL: (905) 853-0647	TEL: (705) 684-4242	TEL: (905) 440-2040	TEL: (905) 777-7956
FAX: (705) 721-7864	FAX: (905) 542-2769	FAX: (905) 725-1315	FAX: (905) 881-8335	FAX: (705) 684-8522	FAX: (905) 725-1315	FAX: (905) 542-2769

## **DRAWINGS**

**REFERENCE NO. 2201-E040**





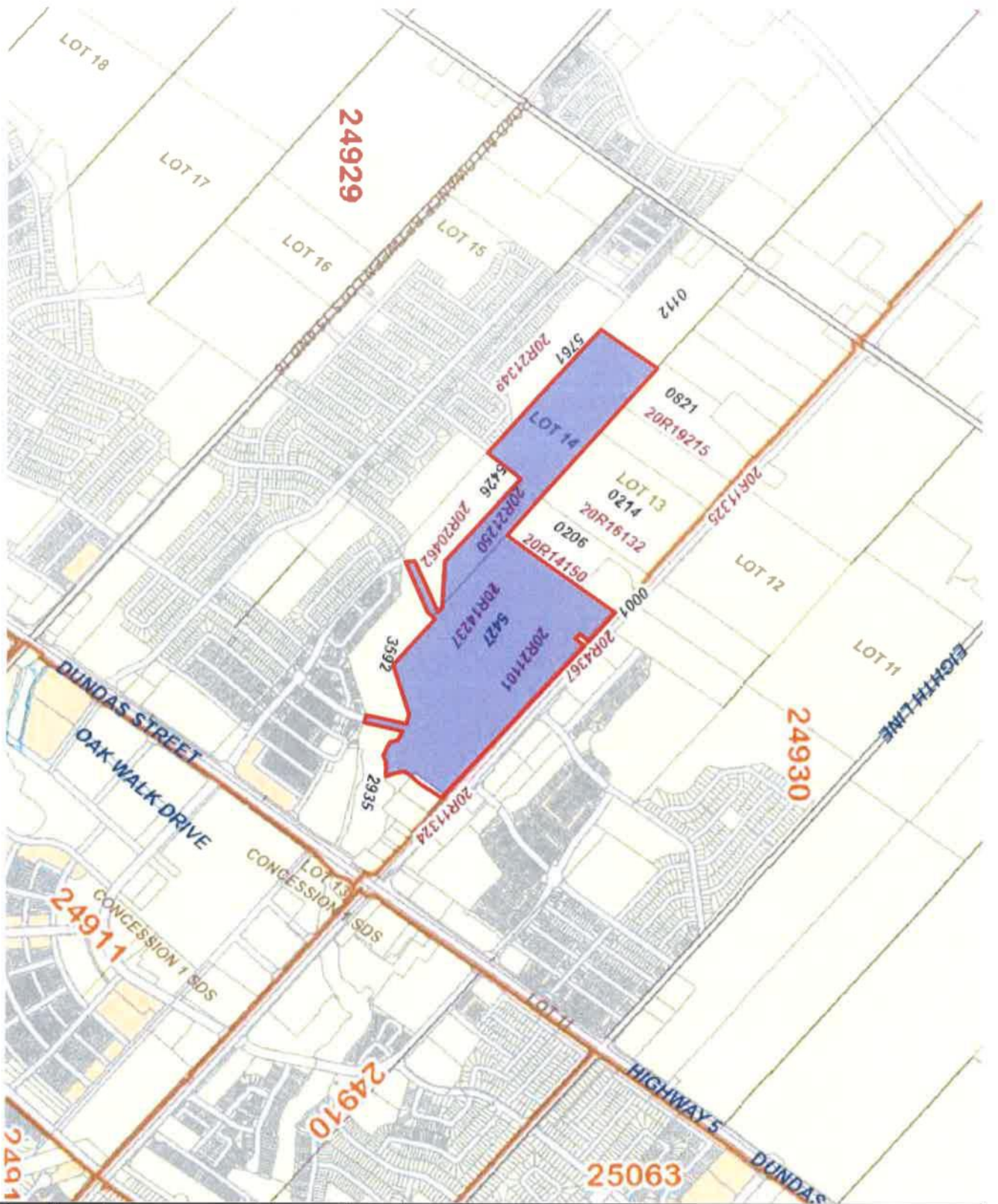
 Subject Site

 **Soil Engineers Ltd.**

Title	Site Location Plan
Project	Proposed Residential Development Lots 13 and 14, Concession 1 Town of Oakville
Reference No.	2201-E040
Date	January 26, 2022
Scale	Refer to Plan
Drawing No.	1







Source: Halton Land Registry Office (No.20)  
© 2022 The Queen's Printer for Ontario



Subject Site



Soil Engineers Ltd.

Title

Property Index Map

Project

Proposed Residential  
Development  
Lots 13 and 14, Concession 1  
Town of Oakville

Reference No.

2201-E040

Date

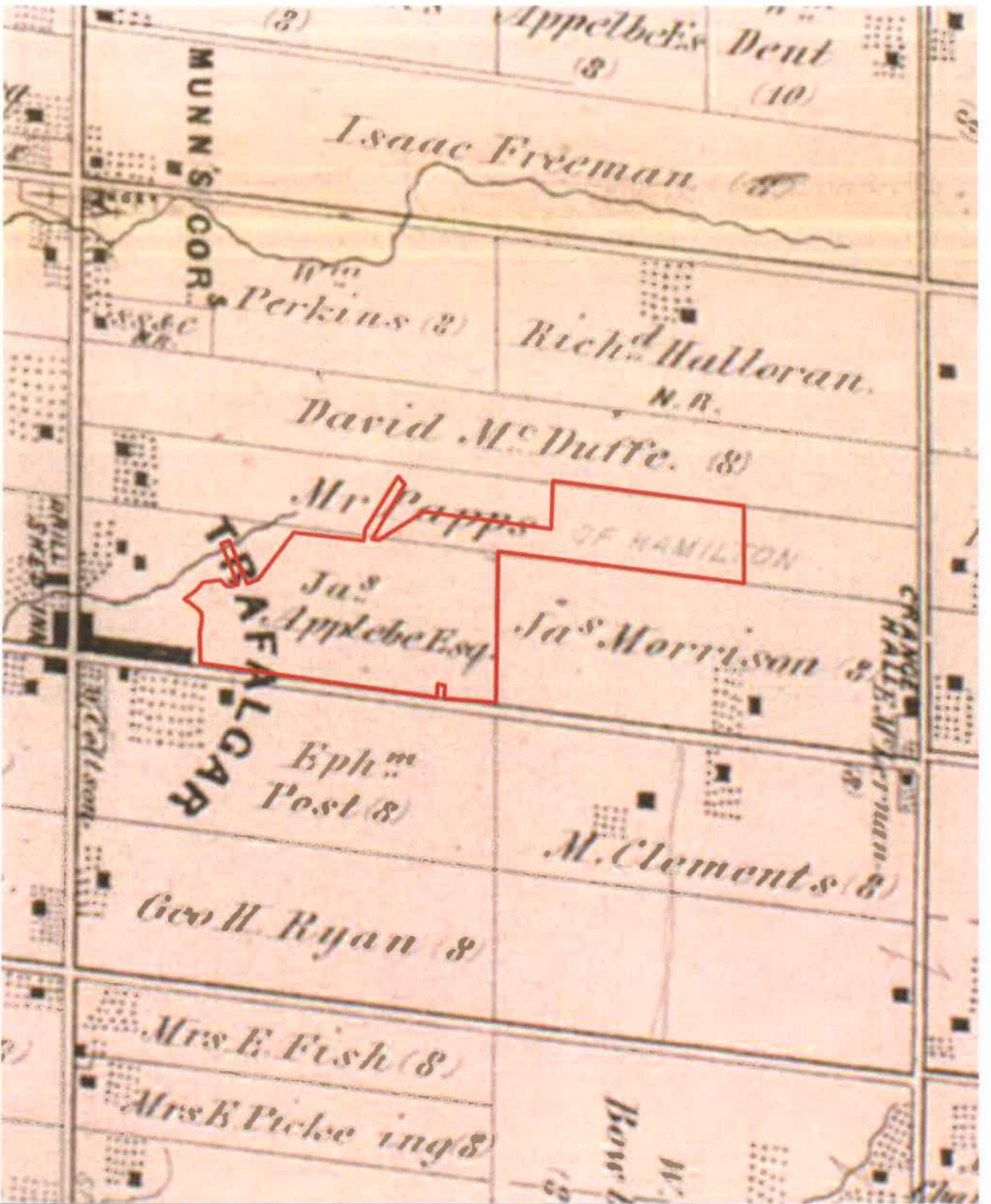
January 26, 2022

Scale

See Drawing

Drawing No.

2



☐ Subject Site



Title

1877 Historical Map

Project

Proposed Residential  
Development  
Lots 13 and 14, Concession 1  
Town of Oakville

Reference No.

2201-ED40

Date

January 26, 2022

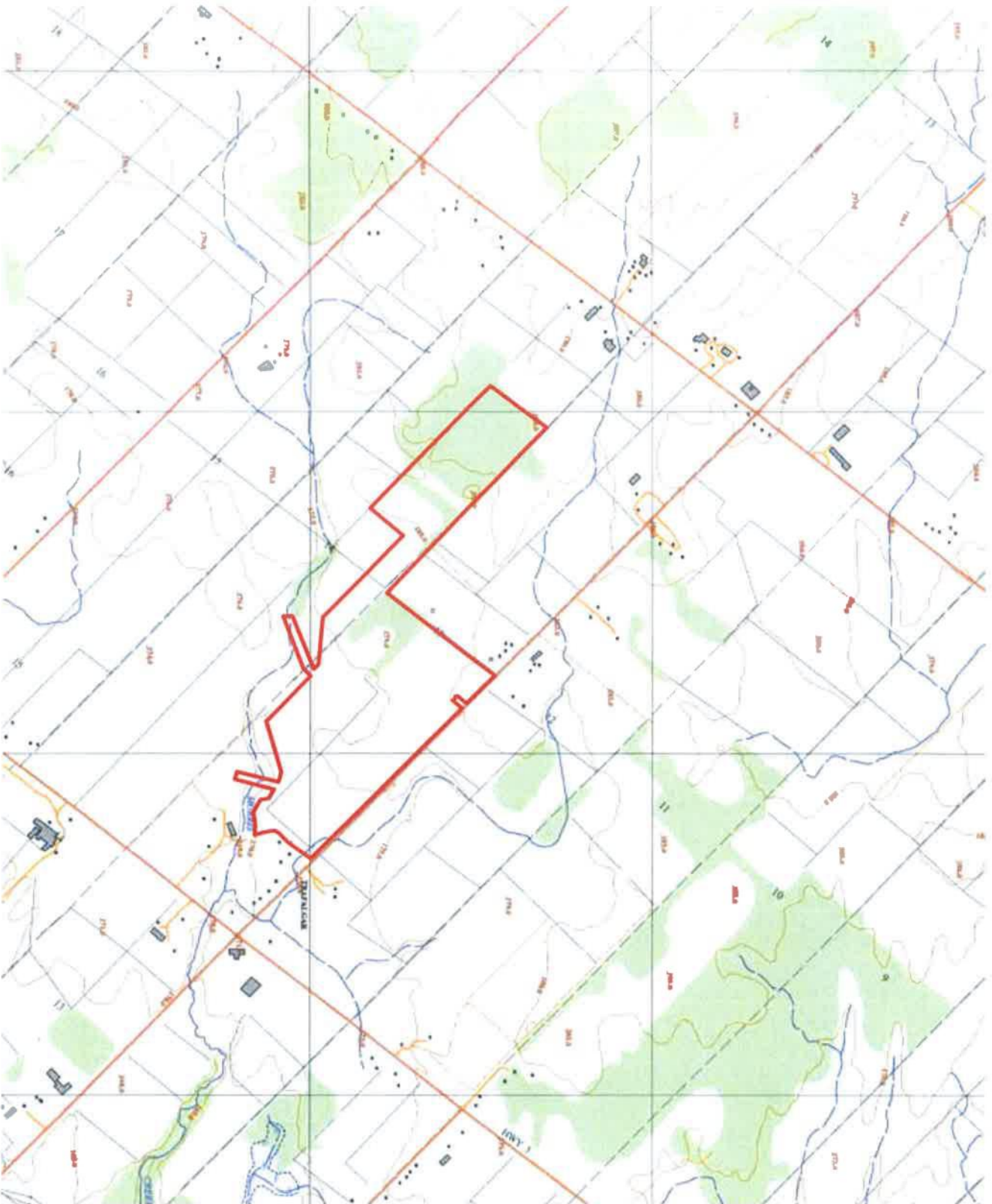
Scale

Not to scale

Drawing No.

3





 Subject Site

 **Soil Engineers Ltd.**

Title

1983 Ontario Base Map

Project

Proposed Residential  
Development  
Lots 13 and 14, Concession 1  
Town of Oakville

Reference No.

2201-E040

Date

January 26, 2022

Scale

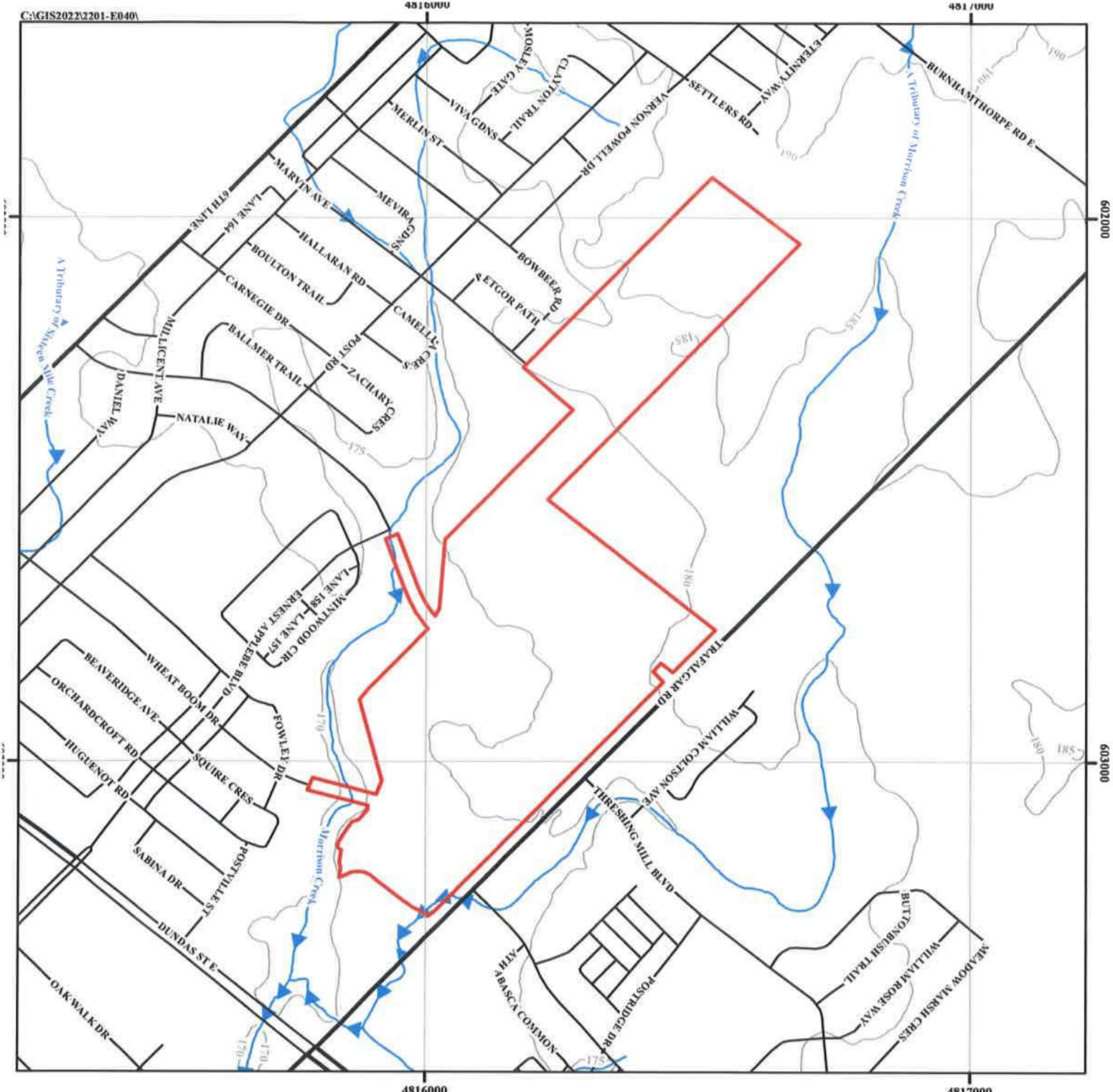
Refer to Plan

Drawing No.

4

0 0.2 0.4 km

Source: Soil Engineers Ltd.  
© 2003 Ontario Ministry of Natural Resources



Subject Site

Waterbody

Major Road

Local Road

Topographic Contour (masl)

**Soil Engineers Ltd.**

Title: Topographic Map

Project:  
Proposed Residential Development  
Lots 13 and 14, Concession 1  
Town of Oakville

Reference No. 2201-E040

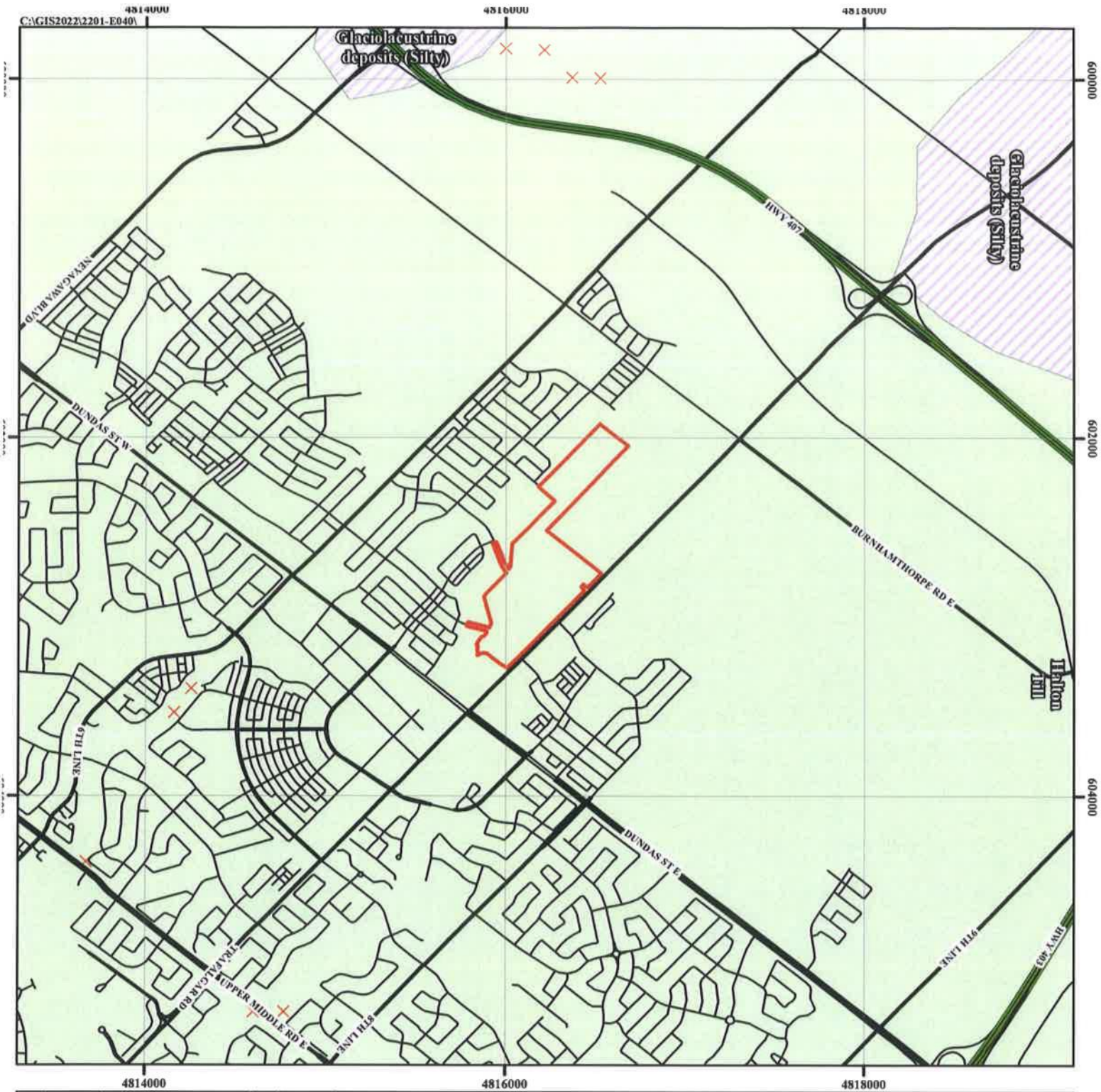
Date: January 26, 2022

Scale:  
0 50 100 200 300 400 500  
Metres


Drawing No. 5

Source: Ontario Ministry of Natural Resources and Forestry





 Subject Site

 Glaciolacustrine deposits (Silty)  
Material: silt and clay, minor sand, basin and quiet water deposits

 Halton Till  
Material: predominantly silt to silty clay matrix, high in matrix carbonate content and clast poor

 Outcrops

 Expressway/Freeway

 Major Road

 Local Road



Title: Surface Geology Map

Project:  
Proposed Residential Development  
Lots 13 and 14, Concession 1  
Town of Oakville

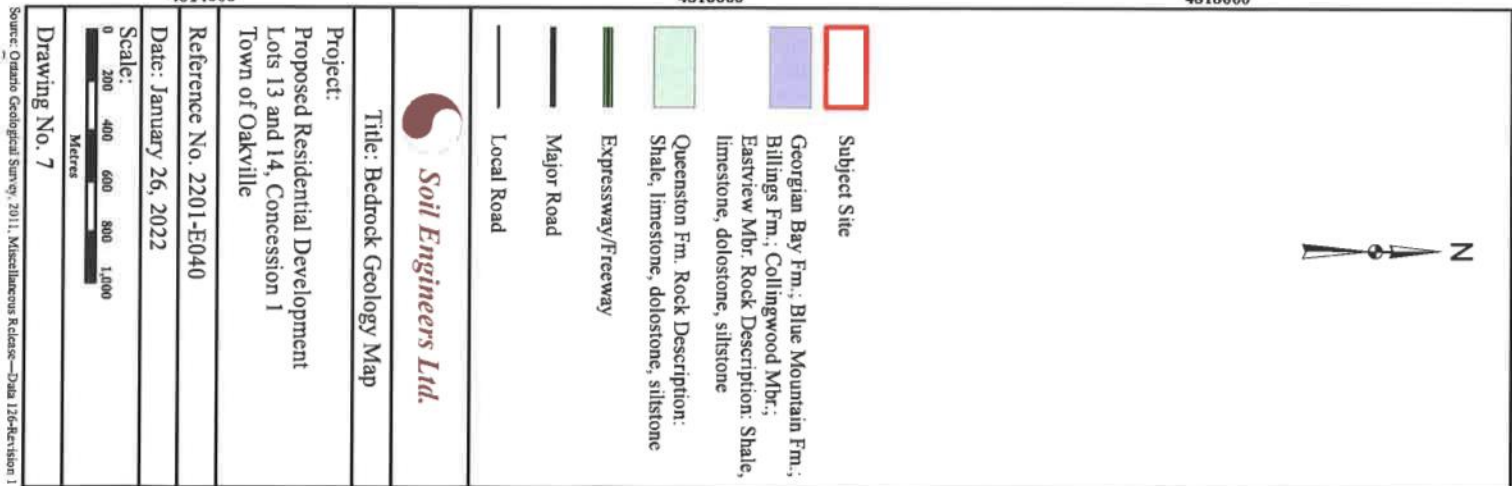
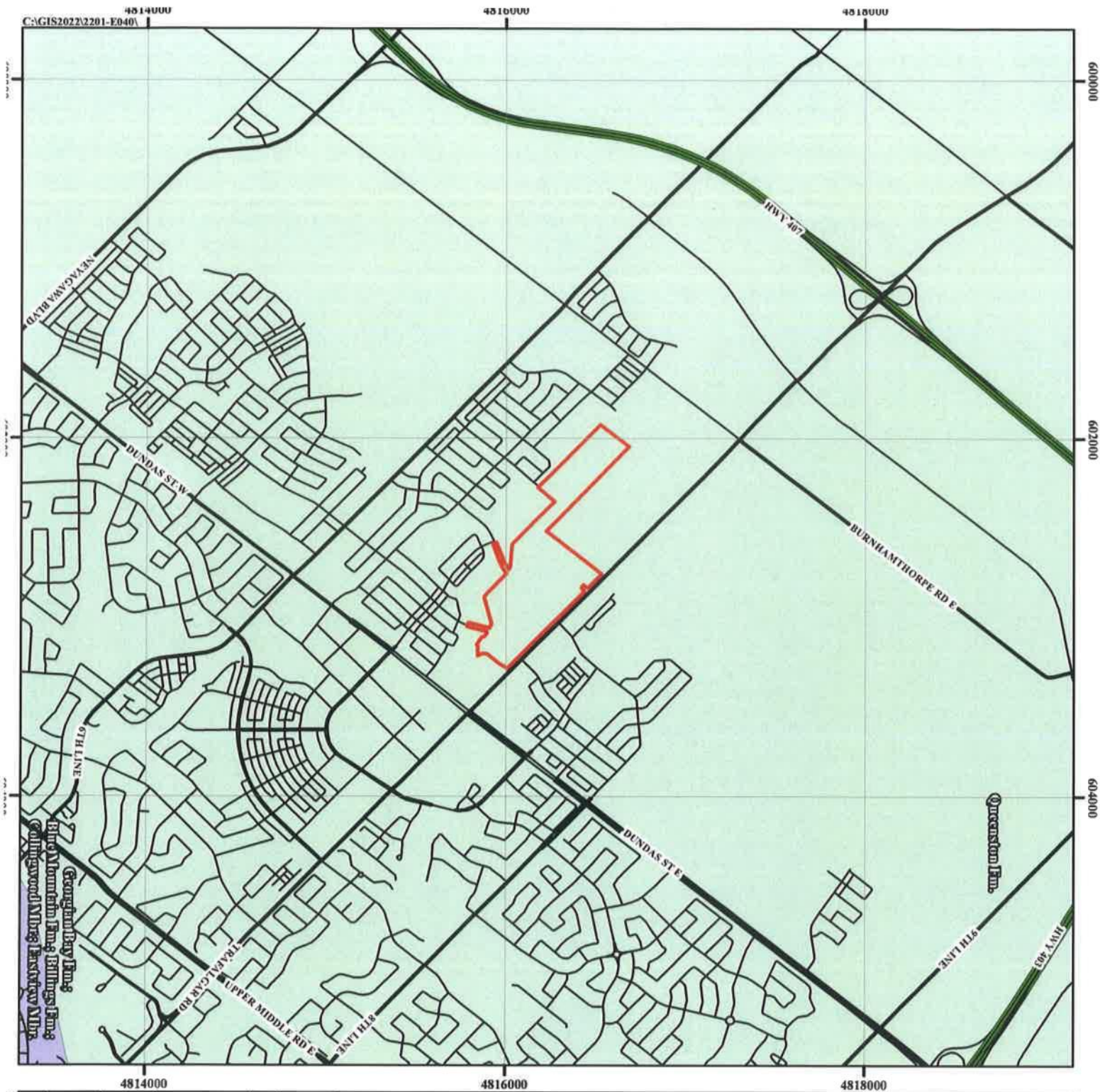
Reference No. 2201-E040

Date: January 26, 2022

Scale:  
0 200 400 600 800 1,000  
Metres

Drawing No. 6










Watershed and Sub-Watershed SHP file data accessible on 1101 Geotitles website (7/07/22)

Sources: Esri, HERE, Garmin, Intermap, increment P Corp., GEBCO, USGS, FAO, NPS, NRCAN, Geobase, IGN, Kadaster NL, Ordnance Survey, Esri Japan, METI, Esri China (Hong Kong), (c) OpenStreetMap contributors, and the GIS User Community



**Soil Engineers Ltd.**

**Title:** Watershed Map


**Project:**  
Proposed Residential Development  
Lots 13 and 14, Concession 1  
Town of Oakville

**Reference No.** 2201-E040


**Date:** January 26, 2022

**Scale:**  
0 2,000 4,000 6,000 8,000 10,000  
Meters

**Drawing No.** 8

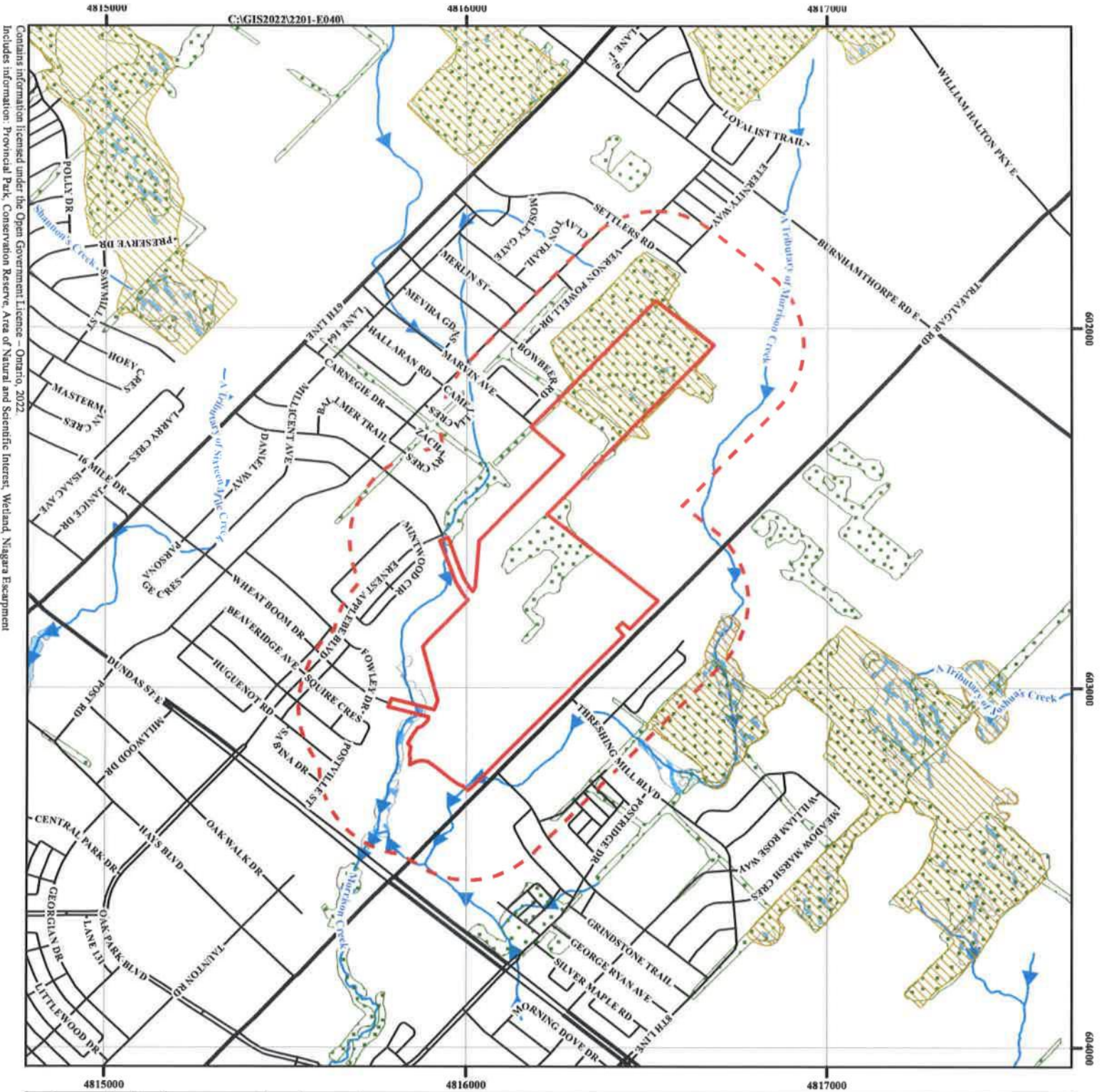


Subject Site

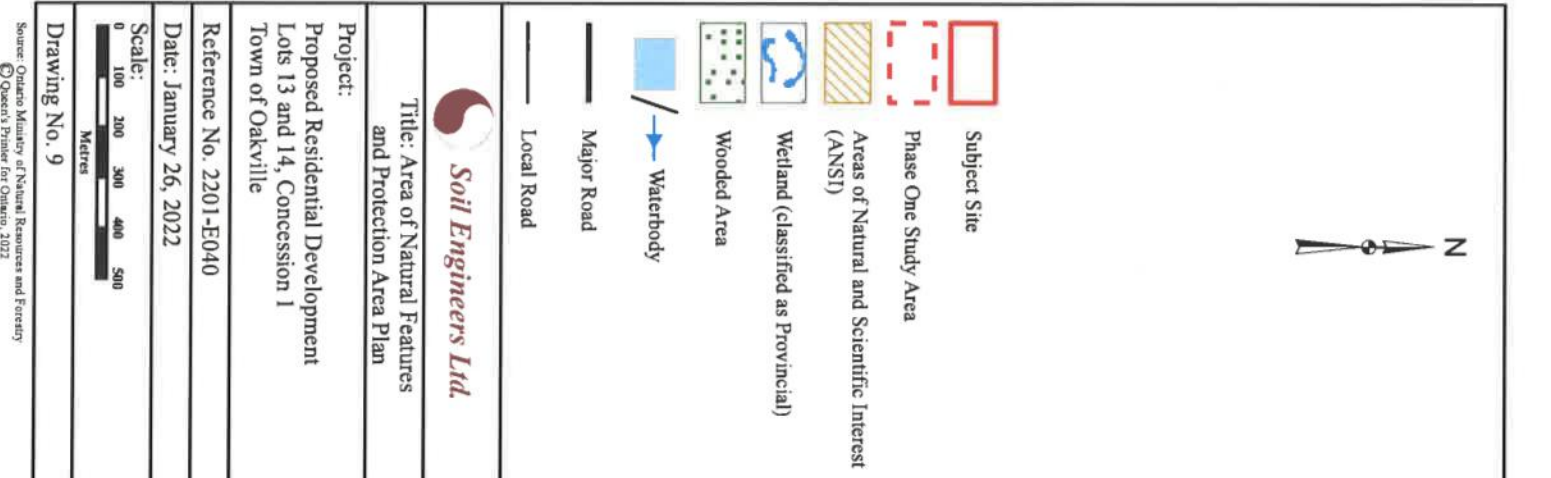


Watershed Boundary



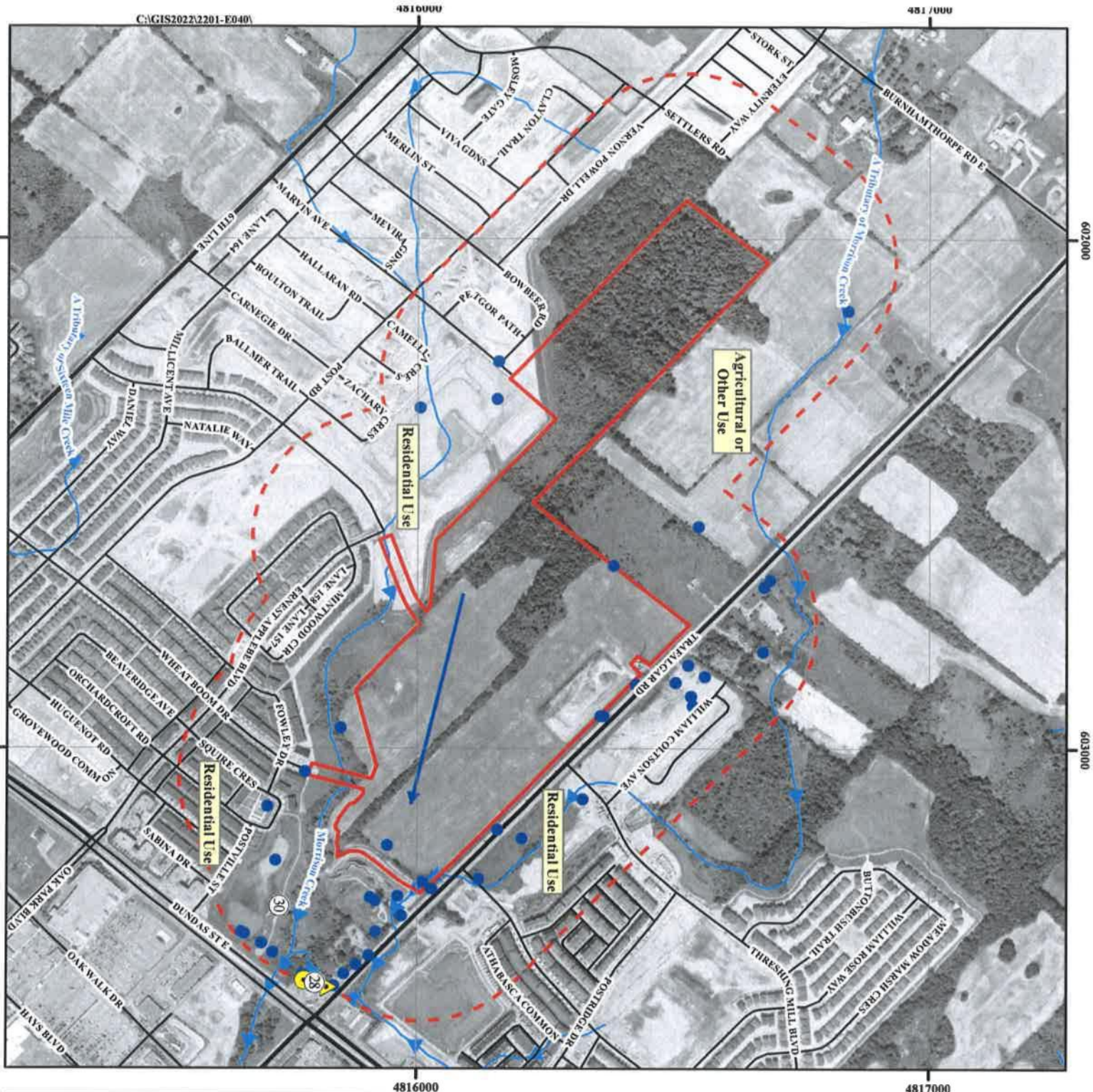


Contains information licensed under the Open Government Licence - Ontario, 2022.  
Includes information: Provincial Park, Conservation Reserve, Area of Natural and Scientific Interest, Wetland, Niagara Escarpment



Source: Ontario Ministry of Natural Resources and Forestry  
© Queen's Printer for Ontario, 2022





**Project:**  
Proposed Residential Development  
Lots 13 and 14, Concession 1  
Town of Oakville

**Reference No.** 2201-E040

**Date:** January 26, 2022

**Scale:**  
0 50 100 200 300 400 500  
Metres

**Drawing No.** 10

**Soil Engineers Ltd.**

**Title:** Phase One Conceptual Site Plan

**Potentially Contaminating Activities (PCAs)**

- Gasoline and Associated Products Storage in Fixed Tanks
- Importation of Fill Material of Unknown Quality

**Additional Potential Sources of Contamination**

- Other - Waste Generator
- Other - Spill

**Legend:**

- Subject Site
- Phase One Study Area
- Waterbody
- Inferred Groundwater Flow Direction
- Major Road
- Local Road
- Water Well Location from MECP Well Help Desk

**North Arrow**



# ***Soil Engineers Ltd.***

CONSULTING ENGINEERS

**GEOTECHNICAL • ENVIRONMENTAL • HYDROGEOLOGICAL • BUILDING SCIENCE**

90 WEST BEAVER CREEK ROAD, SUITE #100, RICHMOND HILL, ONTARIO L4B 1E7 • TEL (416) 754-8515 • FAX (905) 881-8335

<b>BARRIE</b>	<b>MISSISSAUGA</b>	<b>OSHAWA</b>	<b>NEWMARKET</b>	<b>GRAVENHURST</b>	<b>PETERBOROUGH</b>	<b>HAMILTON</b>
TEL: (705) 721-7863	TEL: (905) 542-7605	TEL: (905) 440-2040	TEL: (905) 853-0647	TEL: (705) 684-4242	TEL: (905) 440-2040	TEL: (905) 777-7956
FAX: (705) 721-7864	FAX: (905) 542-2769	FAX: (905) 725-1315	FAX: (905) 881-8335	FAX: (705) 684-8522	FAX: (905) 725-1315	FAX: (905) 542-2769

## **APPENDIX 'A'**

### **OWNERSHIP HISTORY**

**REFERENCE NO. 2201-E040**



Ontario

ServiceOntario

LAND  
REGISTRY  
OFFICE #20

PARCEL REGISTER (ABBREVIATED) FOR PROPERTY IDENTIFIER

24929-5427 (LT)

PAGE 1 OF 4

PREPARED FOR Nicole  
ON 2022/01/26 AT 16:12:38

ONLAND

PROPERTY DESCRIPTION:

PART LOTS 13 & 14 CONCESSION 1 TRAFALGAR NORTH OF DUNDAS STREET, PT 1 20R14237; SAVE & EXCEPT PARTS 6 & 14 HR892157, PLAN 20M1163 & PLAN 20M1175 & PARTS 3, 4, 5 & 8 20R21250 & PARTS 1, 2, 5 & 10 20R21101; SUBJECT TO AN EASEMENT IN GROSS OVER PART LOT 14 CONCESSION 1 TRAFALGAR NORTH OF DUNDAS STREET, PART 3 20R21101 AS IN HR1588084; SUBJECT TO AN EASEMENT IN GROSS OVER PART LOT 14 CONCESSION 1 TRAFALGAR NORTH OF DUNDAS STREET, PARTS 3 & 4 20R21101 AS IN HR1588318; TOWN OF OAKVILLE

PROPERTY REMARKS:

S/T SUB-SEC. 44(1) OF THE LAND TITLES ACT EXCEPT PAR. 3 & 14 THEREOF & PROVINCIAL SUCCESSION DUTIES.

ESTATE/QUALIFIER:

RECENTLY:  
DIVISION FROM 24929-3609

PIN CREATION DATE:  
2018/12/12

FEE SIMPLE  
ABSOLUTE

OWNERS' NAMES:

CAPACITY SHARE

CLEAR-DAY INVESTMENTS LIMITED  
GREEN GINGER DEVELOPMENTS INC.

REG. NUM.	DATE	INSTRUMENT TYPE	AMOUNT	PARTIES FROM	PARTIES TO	CERT/ CHKD
** PRINTOUT INCLUDES ALL DOCUMENT TYPES AND DELETED INSTRUMENTS SINCE 2018/12/12 **						
654617	1986/11/20	TRANSFER	\$645,010		ACCORD REALTY LIMITED GORECKI-GRAY ENTERPRISES INC. CLEAR-DAY INVESTMENTS LIMITED	C
HR26101	2000/11/29	TRANSFER REMARKS: PLANNING ACT STATEMENTS	\$8,314,050	ACCORD REALTY LIMITED	GREEN GINGER DEVELOPMENTS INC.	C
HR26103	2000/11/29	TRANSFER REMARKS: PLANNING ACT STATEMENTS	\$2,078,574	GORECKI-GRAY ENTERPRISES INC.	GREEN GINGER DEVELOPMENTS INC.	C
20R14237	2001/08/30	PLAN REFERENCE				C
HR563125	2007/04/30	CHARGE		*** DELETED AGAINST THIS PROPERTY *** GREEN GINGER DEVELOPMENTS INC.	ROBBINS, MIRIAM ROBBINS, LARRY	C
HR658103	2008/04/24	NOTICE		THE CORPORATION OF THE TOWN OF OAKVILLE		C
HR682510	2008/07/22	APL OF SURV-CHRG REMARKS: HR563125		*** DELETED AGAINST THIS PROPERTY *** ROBBINS, MIRIAM	ROBBINS, LARRY	C
HR689764	2008/08/15	NOTICE	\$1	NORTH OAKVILLE COMMUNITY BUILDERS INC.		C
HR719272	2008/11/25	NOTICE		NORTH OAKVILLE COMMUNITY BUILDERS INC.		C
HR837007	2010/04/30	NOTICE		*** DELETED AGAINST THIS PROPERTY *** ROBBINS, LARRY	GREEN GINGER DEVELOPMENTS INC.	C
REMARKS: HR563125						

NOTE: ADJOINING PROPERTIES SHOULD BE INVESTIGATED TO ASCERTAIN DESCRIPTIVE INCONSISTENCIES, IF ANY, WITH DESCRIPTION REPRESENTED FOR THIS PROPERTY.  
NOTE: ENSURE THAT YOUR PRINTOUT STATES THE TOTAL NUMBER OF PAGES AND THAT YOU HAVE PICKED THEM ALL UP.

\* CERTIFIED IN ACCORDANCE WITH THE LAND TITLES ACT \* SUBJECT TO RESERVATIONS IN CROWN GRANT \*

REG. NUM.	DATE	INSTRUMENT TYPE	AMOUNT	PARTIES FROM	PARTIES TO	CERT/ CHKD
HR886611	2010/11/01	NOTICE	82	GREEN GINGER DEVELOPMENTS INC. CLEAR-DAY INVESTMENTS LIMITED	THE REGIONAL MUNICIPALITY OF HALTON	C
HR913800	2011/03/14	CHARGE	\$150,000,000	CLEAR-DAY INVESTMENTS LIMITED GREEN GINGER DEVELOPMENTS INC.	THE BANK OF NOVA SCOTIA	C
HR913801	2011/03/14	POSTPONEMENT		*** DELETED AGAINST THIS PROPERTY *** ROBBINS, LARRY	THE BANK OF NOVA SCOTIA	
HR109828	2013/05/08	NOTICE		ROBBINS, LARRY	GREEN GINGER DEVELOPMENTS INC.	C
HR1196679	2014/07/15	NOTICE		GREEN GINGER DEVELOPMENTS INC. CLEAR-DAY INVESTMENTS LIMITED	THE REGIONAL MUNICIPALITY OF HALTON	C
HR1196680	2014/07/15	NOTICE		GREEN GINGER DEVELOPMENTS INC. CLEAR-DAY INVESTMENTS LIMITED	THE REGIONAL MUNICIPALITY OF HALTON	C
HR1282769	2015/07/16	NOTICE		*** DELETED AGAINST THIS PROPERTY *** ROBBINS, LARRY	GREEN GINGER DEVELOPMENTS INC.	
HR1294825	2015/09/01	NOTICE		THE REGIONAL MUNICIPALITY OF HALTON	GREEN GINGER DEVELOPMENTS INC. CLEAR-DAY INVESTMENTS LIMITED	C
HR1295826	2015/09/01	POSTPONEMENT		ROBBINS, LARRY	THE REGIONAL MUNICIPALITY OF HALTON	C
HR1295827	2015/09/01	POSTPONEMENT		THE BANK OF NOVA SCOTIA	THE REGIONAL MUNICIPALITY OF HALTON	C
HR1295828	2015/09/01	POSTPONEMENT		NORTH OAKVILLE COMMUNITY BUILDERS INC.	THE REGIONAL MUNICIPALITY OF HALTON	C
HR1295829	2015/09/01	POSTPONEMENT		NORTH OAKVILLE COMMUNITY BUILDERS INC.	THE REGIONAL MUNICIPALITY OF HALTON	C
HR1386334	2016/08/24	POSTPONEMENT		*** DELETED AGAINST THIS PROPERTY *** ROBBINS, LARRY	THE REGIONAL MUNICIPALITY OF HALTON	
HR1386333	2016/08/24	POSTPONEMENT		THE REGIONAL MUNICIPALITY OF HALTON	THE REGIONAL MUNICIPALITY OF HALTON	C

NOTE: ADJOINING PROPERTIES SHOULD BE INVESTIGATED TO ASCERTAIN DESCRIPTIVE INCONSISTENCIES, IF ANY, WITH DESCRIPTION REPRESENTED FOR THIS PROPERTY.  
NOTE: ENSURE THAT YOUR PRINTOUT STATES THE TOTAL NUMBER OF PAGES AND THAT YOU HAVE PICKED THEM ALL UP.





Ontario ServiceOntario

LAND  
REGISTRY  
OFFICE #20

PARCEL REGISTER (ABBREVIATED) FOR PROPERTY IDENTIFIER

PAGE 3 OF 4

PREPARED FOR Nicole

ON 2022/01/26 AT 16:12:38

ONLAND

24929-5427 (LT)

\* CERTIFIED IN ACCORDANCE WITH THE LAND TITLES ACT \* SUBJECT TO RESERVATIONS IN CROWN GRANT \*

REG. NUM.	DATE	INSTRUMENT TYPE	AMOUNT	PARTIES FROM	PARTIES TO	CERT/ CHKD
HR1386335	2016/08/24	POSTPONEMENT		*** DELETED AGAINST THIS PROPERTY *** THE BANK OF NOVA SCOTIA	THE REGIONAL MUNICIPALITY OF HALTON	
HR1449692	2017/04/26	NOTICE		*** DELETED AGAINST THIS PROPERTY *** ROBBINS, LARRY	GREEN GINGER DEVELOPMENTS INC.	
HR1527434	2018/02/27	NOTICE		*** DELETED AGAINST THIS PROPERTY *** ROBBINS, LARRY	GREEN GINGER DEVELOPMENTS INC.	
ZOR21101	2018/05/07	PLAN REFERENCE				C
HR1582244	2018/10/30	APL (GENERAL)		NORTH OAKVILLE COMMUNITY BUILDERS INC.		C
HR1588084	2018/11/27	TRANSFER EASEMENT	\$2	CLEAR-DAY INVESTMENTS LIMITED GREEN GINGER DEVELOPMENTS INC.	THE REGIONAL MUNICIPALITY OF HALTON	C
HR1588085	2018/11/27	POSTPONEMENT		ROBBINS, LARRY	THE REGIONAL MUNICIPALITY OF HALTON	C
HR1588086	2018/11/27	POSTPONEMENT		THE BANK OF NOVA SCOTIA	THE REGIONAL MUNICIPALITY OF HALTON	C
HR1588318	2018/11/28	TRANSFER EASEMENT	\$2	CLEAR-DAY INVESTMENTS LIMITED GREEN GINGER DEVELOPMENTS INC.	THE CORPORATION OF THE TOWN OF OAKVILLE	C
HR1588319	2018/11/28	POSTPONEMENT		ROBBINS, LARRY	THE CORPORATION OF THE TOWN OF OAKVILLE	C
HR1588320	2018/11/28	POSTPONEMENT		THE BANK OF NOVA SCOTIA	THE CORPORATION OF THE TOWN OF OAKVILLE	C
HR1610448	2019/03/21	NOTICE		*** COMPLETELY DELETED *** ROBBINS, LARRY	GREEN GINGER DEVELOPMENTS INC.	
HR1653363	2019/10/01	NOTICE		*** COMPLETELY DELETED *** GREEN GINGER DEVELOPMENTS INC.	ROBBINS, LARRY	

NOTE: ADJOINING PROPERTIES SHOULD BE INVESTIGATED TO ASCERTAIN DESCRIPTIVE INCONSISTENCIES, IF ANY, WITH DESCRIPTION REPRESENTED FOR THIS PROPERTY.

NOTE: ENSURE THAT YOUR PRINTOUT STATES THE TOTAL NUMBER OF PAGES AND THAT YOU HAVE PICKED THEM ALL UP.



Ontario ServiceOntario

LAND  
REGISTRY  
OFFICE #20

PARCEL REGISTER (ABBREVIATED) FOR PROPERTY IDENTIFIER

24929-5427 (LT)

PAGE 4 OF 4  
PREPARED FOR Nicole  
ON 2022/01/26 AT 16:12:38

ONLAND

\* CERTIFIED IN ACCORDANCE WITH THE LAND TITLES ACT \* SUBJECT TO RESERVATIONS IN CROWN GRANT \*

REG. NUM.	DATE	INSTRUMENT TYPE	AMOUNT	PARTIES FROM	PARTIES TO	CERT/ CHKD
HR1703067	2020/05/27	DISCH OF CHARGE		*** COMPLETELY DELETED *** ROBBINS, LARRY		
HR1721454	2020/08/19	NOTICE	\$2	GREEN GINGER DEVELOPMENTS INC. CLEAR-DAY INVESTMENTS LIMITED	THE REGIONAL MUNICIPALITY OF HALTON	C

NOTE: ADJOINING PROPERTIES SHOULD BE INVESTIGATED TO ASCERTAIN DESCRIPTIVE INCONSISTENCIES, IF ANY, WITH DESCRIPTION REPRESENTED FOR THIS PROPERTY.  
NOTE: ENSURE THAT YOUR PRINTOUT STATES THE TOTAL NUMBER OF PAGES AND THAT YOU HAVE PICKED THEM ALL UP.



Ontario ServiceOntario

LAND  
REGISTRY  
OFFICE #20

PARCEL REGISTER (ABBREVIATED) FOR PROPERTY IDENTIFIER

24929-3609 (LT)

PAGE 1 OF 4  
PREPARED FOR Nicole  
ON 2022/01/26 AT 16:18:00

ONLAND

PROPERTY DESCRIPTION:

PT LITS 13 & 14, CON 1 TRAF NDS, PT 1 20R14237 S & E PTS 6 & 14 HR892157, PLAN 20M1163 & EXCEPT PLAN 20M1175; SUBJECT TO AN EASEMENT IN GROSS OVER PT 7, 20R20462 AS IN HR1386333; TOWN OF OAKVILLE

PROPERTY REMARKS:

S/T SUB. SEC. 44 (1) OF THE LAND TITLES ACT EXCEPT PAR. 3 & 14 THEREOF & PROVINCIAL SUCCESSION DUTIES.

ESTATE/QUALIFIER:

FEE SIMPLE  
ABSOLUTE

RECENTLY:

DIVISION FROM 24929-2830

PIN CREATION DATE:

2016/09/01

OWNERS' NAMES:

CAPACITY SHARE

CLEAR-DAY INVESTMENTS LIMITED  
GREEN GINGER DEVELOPMENTS INC.

REG. NUM.	DATE	INSTRUMENT TYPE	AMOUNT	PARTIES FROM	PARTIES TO	CERT/ CHKD
** PRINTOUT INCLUDES ALL DOCUMENT TYPES AND DELETED INSTRUMENTS SINCE 2016/09/01 **						
NOTE: THIS PROPERTY WAS RETIRED ON 2018/12/12. THIS PROPERTY IS NOW DIVIDED INTO THE FOLLOWING PROPERTIES: 24929-5425 TO 24929-5427						
654617	1986/11/20	TRANSFER	\$645,010		ACCORD REALTY LIMITED GORECKI-GRAY ENTERPRISES INC. CLEAR-DAY INVESTMENTS LIMITED	C
20R13871	2000/11/21	PLAN REFERENCE				C
HR26101	2000/11/29	TRANSFER	\$8,314,050	ACCORD REALTY LIMITED	GREEN GINGER DEVELOPMENTS INC.	C
REMARKS: PLANNING ACT STATEMENTS						
HR26103	2000/11/29	TRANSFER	\$2,078,574	GORECKI-GRAY ENTERPRISES INC.	GREEN GINGER DEVELOPMENTS INC.	C
REMARKS: PLANNING ACT STATEMENTS						
20R14237	2001/08/30	PLAN REFERENCE				C
HR563125	2007/04/30	CHARGE	\$12,000,000	GREEN GINGER DEVELOPMENTS INC.	ROBBINS, MIRIAM ROBBINS, LARRY	C
HR658103	2008/04/24	NOTICE		THE CORPORATION OF THE TOWN OF OAKVILLE		C
HR682510	2008/07/22	APL OF SURV-CHRG		ROBBINS, MIRIAM	ROBBINS, LARRY	C
REMARKS: HR563125						
HR689764	2008/08/15	NOTICE	\$1	NORTH OAKVILLE COMMUNITY BUILDERS INC.		C
HR719272	2008/11/25	NOTICE		NORTH OAKVILLE COMMUNITY BUILDERS INC.		C
20R18189	2009/03/11	PLAN REFERENCE				C
HR637007	2010/04/30	NOTICE		ROBBINS, LARRY	GREEN GINGER DEVELOPMENTS INC.	C

NOTE: ADJOINING PROPERTIES SHOULD BE INVESTIGATED TO ASCERTAIN DESCRIPTIVE INCONSISTENCIES, IF ANY, WITH DESCRIPTION REPRESENTED FOR THIS PROPERTY.  
NOTE: ENSURE THAT YOUR PRINTOUT STATES THE TOTAL NUMBER OF PAGES AND THAT YOU HAVE PICKED THEM ALL UP.



\* CERTIFIED IN ACCORDANCE WITH THE LAND TITLES ACT \* SUBJECT TO RESERVATIONS IN CROWN GRANT \*

REG. NUM.	DATE	INSTRUMENT TYPE	AMOUNT	PARTIES FROM	PARTIES TO	CERT/ CHKD
HR886611	2010/11/01	NOTICE	\$2	GREEN GINGER DEVELOPMENTS INC. CLEAR-DAY INVESTMENTS LIMITED	THE REGIONAL MUNICIPALITY OF HALTON	C
HR913800	2011/03/14	CHARGE	\$150,000.000	CLEAR-DAY INVESTMENTS LIMITED GREEN GINGER DEVELOPMENTS INC.	THE BANK OF NOVA SCOTIA	C
HR913801	2011/03/14	POSTPONEMENT REMARKS: HR563125 TO HR913800		ROBBINS, LARRY	THE BANK OF NOVA SCOTIA	C
HR1098828	2013/05/08	NOTICE REMARKS: HR563125, HR682510 & HR837007		ROBBINS, LARRY	GREEN GINGER DEVELOPMENTS INC.	C
HR1196679	2014/07/15	NOTICE		GREEN GINGER DEVELOPMENTS INC. CLEAR-DAY INVESTMENTS LIMITED	THE REGIONAL MUNICIPALITY OF HALTON	C
HR1196680	2014/07/15	NOTICE		GREEN GINGER DEVELOPMENTS INC. CLEAR-DAY INVESTMENTS LIMITED	THE REGIONAL MUNICIPALITY OF HALTON	C
HR1282769	2015/07/16	NOTICE REMARKS: HR563125		ROBBINS, LARRY	GREEN GINGER DEVELOPMENTS INC.	C
HR1295825	2015/09/01	NOTICE		THE REGIONAL MUNICIPALITY OF HALTON	GREEN GINGER DEVELOPMENTS INC. CLEAR-DAY INVESTMENTS LIMITED	C
HR1295826	2015/09/01	POSTPONEMENT REMARKS: HR563125 TO HR1295825		ROBBINS, LARRY	THE REGIONAL MUNICIPALITY OF HALTON	C
HR1295827	2015/09/01	POSTPONEMENT REMARKS: HR913800 TO HR1295825		THE BANK OF NOVA SCOTIA	THE REGIONAL MUNICIPALITY OF HALTON	C
HR1295828	2015/09/01	POSTPONEMENT REMARKS: HR689764 TO HR1295828		NORTH OAKVILLE COMMUNITY BUILDERS INC.	THE REGIONAL MUNICIPALITY OF HALTON	C
HR1295829	2015/09/01	POSTPONEMENT REMARKS: HR719272 TO HR1295825		NORTH OAKVILLE COMMUNITY BUILDERS INC.	THE REGIONAL MUNICIPALITY OF HALTON	C
20R20462	2016/04/15	PLAN REFERENCE				C
HR1386333	2016/08/24	TRANSFER EASEMENT	\$2	CLEAR-DAY INVESTMENTS LIMITED GREEN GINGER DEVELOPMENTS INC.	THE REGIONAL MUNICIPALITY OF HALTON	C

NOTE: ADJOINING PROPERTIES SHOULD BE INVESTIGATED TO ASCERTAIN DESCRIPTIVE INCONSISTENCIES, IF ANY, WITH DESCRIPTION REPRESENTED FOR THIS PROPERTY.  
NOTE: ENSURE THAT YOUR PRINTOUT STATES THE TOTAL NUMBER OF PAGES AND THAT YOU HAVE PICKED THEM ALL UP.



Ontario ServiceOntario

LAND  
REGISTRY  
OFFICE #20

PARCEL REGISTER (ABBREVIATED) FOR PROPERTY IDENTIFIER

24929-3609 (LT)

PAGE 3 OF 4

PREPARED FOR Nicole  
ON 2022/01/26 AT 16:18:00

ONLAND

\* CERTIFIED IN ACCORDANCE WITH THE LAND TITLES ACT \* SUBJECT TO RESERVATIONS IN CROWN GRANT \*

REG. NUM.	DATE	INSTRUMENT TYPE	AMOUNT	PARTIES FROM	PARTIES TO	CERT/ CHRD
HR1386334 REMARKS: HR563125, HR682510 TO HR1386333	2016/08/24	POSTPONEMENT		ROBBINS, LARRY	THE REGIONAL MUNICIPALITY OF HALTON	C
HR1386335 REMARKS: HR913800 TO HR1386333	2016/08/24	POSTPONEMENT		THE BANK OF NOVA SCOTIA	THE REGIONAL MUNICIPALITY OF HALTON	C
HR1449692 REMARKS: HR563125	2017/04/26	NOTICE		ROBBINS, LARRY	GREEN GINGER DEVELOPMENTS INC.	C
HR1527434 REMARKS: HR563125	2018/02/27	NOTICE		ROBBINS, LARRY	GREEN GINGER DEVELOPMENTS INC.	C
20R21101	2018/05/07	PLAN REFERENCE				
HR1565718	2018/08/23	CONSTRUCTION LIEN		*** COMPLETELY DELETED *** EVEREST RESTORATIONS LTD		C
20R21250	2018/10/23	PLAN REFERENCE				
HR1580588 REMARKS: HR1565718.	2018/10/23	APL DEL CONST LIEN		*** COMPLETELY DELETED *** EVEREST RESTORATIONS LTD		C
HR1582244 REMARKS: DELETING HR689764 & HR719472, PARTS 1 TO 5 & PART 10 20R21101	2018/10/30	APL (GENERAL)		NORTH OAKVILLE COMMUNITY BUILDERS INC.		C
HR1586392	2018/11/16	TRANSFER		CLEAR-DAY INVESTMENTS LIMITED GREEN GINGER DEVELOPMENTS INC.	THE CORPORATION OF THE TOWN OF OAKVILLE	C
HR1586393	2018/11/16	DISCH OF CHARGE		THE BANK OF NOVA SCOTIA		C
HR1586394 REMARKS: DELETING HR689764, HR719472; PARTS 3, 4, 5 & 8 20R21250	2018/11/16	APL (GENERAL)		NORTH OAKVILLE COMMUNITY BUILDERS INC.		C
HR1586395 REMARKS: DELETING HR886611, HR1196679, HR1196680 & HR1295825; PARTS 3, 4, 5 & 8 20R21250	2018/11/16	APL (GENERAL)		THE REGIONAL MUNICIPALITY OF HALTON		C
HR1586454 REMARKS: HR563125. PARTS 3, 4, 5 & 8 20R21250	2018/11/19	DISCH OF CHARGE		ROBBINS, LARRY		C
HR1587455 REMARKS: DELETING HR658103; PARTS 3, 4, 5 & 8 20R21250	2018/11/23	APL (GENERAL)		THE CORPORATION OF THE TOWN OF OAKVILLE		C

NOTE: ADJOINING PROPERTIES SHOULD BE INVESTIGATED TO ASCERTAIN DESCRIPTIVE INCONSISTENCIES, IF ANY, WITH DESCRIPTION REPRESENTED FOR THIS PROPERTY.  
NOTE: ENSURE THAT YOUR PRINTOUT STATES THE TOTAL NUMBER OF PAGES AND THAT YOU HAVE PICKED THEM ALL UP.



Ontario ServiceOntario

LAND  
REGISTRY  
OFFICE #20

PARCEL REGISTER (ABBREVIATED) FOR PROPERTY IDENTIFIER

PAGE 4 OF 4

PREPARED FOR Nicole  
ON 2022/01/26 AT 16:18:00

ONLAND

24929-3609 (LT)

\* CERTIFIED IN ACCORDANCE WITH THE LAND TITLES ACT \* SUBJECT TO RESERVATIONS IN CROWN GRANT \*

REG. NUM.	DATE	INSTRUMENT TYPE	AMOUNT	PARTIES FROM	PARTIES TO	CERT/ CHKD
HR1588084	2018/11/27	TRANSFER EASEMENT	\$2	CLEAR-DAY INVESTMENTS LIMITED GREEN GINGER DEVELOPMENTS INC.	THE REGIONAL MUNICIPALITY OF HALTON	C
HR1588085	2018/11/27 REMARKS: HR563125 TO HR1588084; PART 3 20R21101	POSTPONEMENT		ROBBINS, LARRY	THE REGIONAL MUNICIPALITY OF HALTON	C
HR1588086	2018/11/27 REMARKS: HR913400 TO HR1588084; PART 3 20R21101	POSTPONEMENT		THE BANK OF NOVA SCOTIA	THE REGIONAL MUNICIPALITY OF HALTON	C
HR1588318	2018/11/28	TRANSFER EASEMENT	\$2	CLEAR-DAY INVESTMENTS LIMITED GREEN GINGER DEVELOPMENTS INC.	THE CORPORATION OF THE TOWN OF OAKVILLE	C
HR1588319	2018/11/28 REMARKS: HR563125 TO HR1588318; PARTS 3 & 4 20R21101	POSTPONEMENT		ROBBINS, LARRY	THE CORPORATION OF THE TOWN OF OAKVILLE	C
HR1588320	2018/11/28 REMARKS: HR913400 TO HR1588318; PARTS 3 & 4 20R21101	POSTPONEMENT		THE BANK OF NOVA SCOTIA	THE CORPORATION OF THE TOWN OF OAKVILLE	C
HR1588321	2018/11/28	TRANSFER	\$2	CLEAR-DAY INVESTMENTS LIMITED GREEN GINGER DEVELOPMENTS INC.	THE CORPORATION OF THE TOWN OF OAKVILLE	C
HR1588322	2018/11/28 REMARKS: HR563125. PARTS 1, 2, 5 & 10 20R21101	DISCH OF CHARGE		ROBBINS, LARRY		C
HR1588323	2018/11/28 REMARKS: HR913400. PARTS 1, 2, 5 & 10 20R21101	DISCH OF CHARGE		THE BANK OF NOVA SCOTIA		C
HR1588324	2018/11/28 REMARKS: DELETING HR886611, HR1196679, HR1196680, HR12095825; PARTS 1, 2, 5 & 10 20R21101	RPL (GENERAL)		THE REGIONAL MUNICIPALITY OF HALTON		C
HR1589070	2018/11/30 REMARKS: DELETING HR658103; PARTS 1, 2, 5 & 10 20R21101	RPL (GENERAL)		THE CORPORATION OF THE TOWN OF OAKVILLE		C
HR1592064	2018/12/12 REMARKS: HR1384533. PART 7 20R20462	TRANSFER REL&BAND		THE REGIONAL MUNICIPALITY OF HALTON	THE CORPORATION OF THE TOWN OF OAKVILLE	C

NOTE: ADJOINING PROPERTIES SHOULD BE INVESTIGATED TO ASCERTAIN DESCRIPTIVE INCONSISTENCIES, IF ANY, WITH DESCRIPTION REPRESENTED FOR THIS PROPERTY.  
NOTE: ENSURE THAT YOUR PRINTOUT STATES THE TOTAL NUMBER OF PAGES AND THAT YOU HAVE PICKED THEM ALL UP.



Ontario ServiceOntario

LAND  
REGISTRY  
OFFICE #20

PARCEL REGISTER (ABBREVIATED) FOR PROPERTY IDENTIFIER

PAGE 1 OF 5

PREPARED FOR Nicole

ON 2022/01/26 AT 16:18:26

ONLAND

24929-2830 (LT)

\* CERTIFIED IN ACCORDANCE WITH THE LAND TITLES ACT \* SUBJECT TO RESERVATIONS IN CROWN GRANT \*

**PROPERTY DESCRIPTION**

PT LTS 13 & 14, CON 1 TRAP NDS, PT 1 20R14237 S & E PTS 6 & 14 HR892157 & PLAN 20M1163; TOWN OF OAKVILLE

**PROPERTY REMARKS**

S/T SUB.SEC. 44(1) OF THE LAND TITLES ACT EXCEPT PAR. 3 & 14 THEREOF & PROVINCIAL SUCCESSION DUTIES.

**ESTATE/QUALIFIER:**

RECENTLY:  
DIVISION FROM 24929-0269

FEE SIMPLE  
ABSOLUTE

PIN CREATION DATE:  
2015/09/08

**OWNERS' NAMES**

CAPACITY SHARE

CLEAR-DAY INVESTMENTS LIMITED  
GREEN GINGER DEVELOPMENTS INC.

REG. NUM.	DATE	INSTRUMENT TYPE	AMOUNT	PARTIES FROM	PARTIES TO	CERT/ CHRD
** PRINTOUT INCLUDES ALL DOCUMENT TYPES AND DELETED INSTRUMENTS SINCE 2015/09/08 **						
NOTE: THE NO DEALINGS INDICATOR IS IN EFFECT ON THIS PROPERTY						
NOTE: THIS PROPERTY WAS RETIRED ON 2016/09/01. THIS PROPERTY IS NOW DIVIDED INTO THE FOLLOWING PROPERTIES: 24929-3558 TO 24929-3609						
654617	1986/11/20	TRANSFER	\$645,010		ACCORD REALTY LIMITED GORECKI-GRAY ENTERPRISES INC. CLEAR-DAY INVESTMENTS LIMITED	C
20R13871	2000/11/21	PLAN REFERENCE				C
HR26101	2000/11/29	TRANSFER	\$8,314,050	ACCORD REALTY LIMITED		C
REMARKS: PLANNING ACT STATEMENTS						
HR26103	2000/11/29	TRANSFER	\$2,078,574	GORECKI-GRAY ENTERPRISES INC.		C
REMARKS: PLANNING ACT STATEMENTS						
20R14237	2001/08/30	PLAN REFERENCE				C
HR563125	2007/04/30	CHARGE	\$12,000,000	GREEN GINGER DEVELOPMENTS INC.		C
HR658103	2008/04/24	NOTICE		THE CORPORATION OF THE TOWN OF OAKVILLE		C
HR682510	2008/07/22	APL OF SURV-CHRG		ROBBINS, MIRIAM		C
REMARKS: HR563125						
HR689764	2008/08/15	NOTICE	\$1	NORTH OAKVILLE COMMUNITY BUILDERS INC.		C
HR719272	2008/11/25	NOTICE		NORTH OAKVILLE COMMUNITY BUILDERS INC.		C
20R18189	2009/03/11	PLAN REFERENCE				C

NOTE: ADJOINING PROPERTIES SHOULD BE INVESTIGATED TO ASCERTAIN DESCRIPTIVE INCONSISTENCIES, IF ANY, WITH DESCRIPTION REPRESENTED FOR THIS PROPERTY.

NOTE: ENSURE THAT YOUR PRINTOUT STATES THE TOTAL NUMBER OF PAGES AND THAT YOU HAVE PICKED THEM ALL UP.



Ontario ServiceOntario

LAND  
REGISTRY  
OFFICE #20

PARCEL REGISTER (ABBREVIATED) FOR PROPERTY IDENTIFIER

PAGE 2 OF 5

PREPARED FOR Nicole

ON 2022/01/26 AT 16:18:26

ONLAND

24929-2830 (LIT)

\* CERTIFIED IN ACCORDANCE WITH THE LAND TITLES ACT \* SUBJECT TO RESERVATIONS IN CROWN GRANT \*

REG. NUM.	DATE	INSTRUMENT TYPE	AMOUNT	PARTIES FROM	PARTIES TO	CERT/ CHKD
HR837007 REMARKS: HR563125	2010/04/30 NOTICE			ROBBINS, LARRY	GREEN GINGER DEVELOPMENTS INC.	C
HR886611	2010/11/01 NOTICE		\$2	GREEN GINGER DEVELOPMENTS INC. CLEAR-DAY INVESTMENTS LIMITED	THE REGIONAL MUNICIPALITY OF HALTON	C
HR913800	2011/03/14 CHARGE		\$150,000,000	CLEAR-DAY INVESTMENTS LIMITED GREEN GINGER DEVELOPMENTS INC.	THE BANK OF NOVA SCOTIA	C
HR913801 REMARKS: HR563125 TO HR913800	2011/03/14 POSTPONEMENT			ROBBINS, LARRY	THE BANK OF NOVA SCOTIA	C
HR109828 REMARKS: HR563125, HR682510 & HR837007	2013/05/08 NOTICE			ROBBINS, LARRY	GREEN GINGER DEVELOPMENTS INC.	C
HR1143262	2013/10/28 NOTICE			*** DELETED AGAINST THIS PROPERTY *** THE CORPORATION OF THE TOWN OF OAKVILLE		
HR1143263 REMARKS: HR563125 TO HR1143262	2013/10/28 POSTPONEMENT			*** DELETED AGAINST THIS PROPERTY *** ROBBINS, LARRY	THE CORPORATION OF THE TOWN OF OAKVILLE	
HR1143264	2013/10/28 POSTPONEMENT			*** DELETED AGAINST THIS PROPERTY *** THE BANK OF NOVA SCOTIA	THE CORPORATION OF THE TOWN OF OAKVILLE	
HR1196679 REMARKS: HR913800 TO HR1143262	2014/07/15 NOTICE			GREEN GINGER DEVELOPMENTS INC. CLEAR-DAY INVESTMENTS LIMITED	THE REGIONAL MUNICIPALITY OF HALTON	C
HR1196680	2014/07/15 NOTICE			GREEN GINGER DEVELOPMENTS INC. CLEAR-DAY INVESTMENTS LIMITED	THE REGIONAL MUNICIPALITY OF HALTON	C
HR1282769 REMARKS: HR563125	2015/07/16 NOTICE			ROBBINS, LARRY	GREEN GINGER DEVELOPMENTS INC.	C
20R20208	2015/08/17 PLAN REFERENCE			*** DELETED AGAINST THIS PROPERTY ***		
HR1295825	2015/09/01 NOTICE			THE REGIONAL MUNICIPALITY OF HALTON	GREEN GINGER DEVELOPMENTS INC. CLEAR-DAY INVESTMENTS LIMITED	C
HR1295826 REMARKS: HR563125 TO HR1295825	2015/09/01 POSTPONEMENT			ROBBINS, LARRY	THE REGIONAL MUNICIPALITY OF HALTON	C

NOTE: ADJOINING PROPERTIES SHOULD BE INVESTIGATED TO ASCERTAIN DESCRIPTIVE INCONSISTENCIES, IF ANY, WITH DESCRIPTION REPRESENTED FOR THIS PROPERTY.

NOTE: ENSURE THAT YOUR PRINTOUT STATES THE TOTAL NUMBER OF PAGES AND THAT YOU HAVE PICKED THEM ALL UP.



Ontario ServiceOntario

LAND  
REGISTRY  
OFFICE #20

PARCEL REGISTER (ABBREVIATED) FOR PROPERTY IDENTIFIER

PAGE 3 OF 5

PREPARED FOR Nicole

ON 2022/01/26 AT 16:19:26

ONLAND

24929-2830 (LT)

\* CERTIFIED IN ACCORDANCE WITH THE LAND TITLES ACT \* SUBJECT TO RESERVATIONS IN CROWN GRANT \*

REG. NUM.	DATE	INSTRUMENT TYPE	AMOUNT	PARTIES FROM	PARTIES TO	CERT/ CHKD
HR1295827	2015/09/01	POSTPONEMENT		THE BANK OF NOVA SCOTIA	THE REGIONAL MUNICIPALITY OF HALTON	C
	REMARKS: HR913800 TO HR1295825					
HR1295828	2015/09/01	POSTPONEMENT		NORTH OAKVILLE COMMUNITY BUILDERS INC.	THE REGIONAL MUNICIPALITY OF HALTON	C
	REMARKS: HR689764 TO HR1295828					
HR1295829	2015/09/01	POSTPONEMENT		NORTH OAKVILLE COMMUNITY BUILDERS INC.	THE REGIONAL MUNICIPALITY OF HALTON	C
	REMARKS: HR719272 TO HR1295825					
HR1348968	2016/04/12	APL (GENERAL)		*** COMPLETELY DELETED ***		
	REMARKS: <del>DELETE</del> HR1143262			THE CORPORATION OF THE TOWN OF OAKVILLE		
20R20462	2016/04/15	PLAN REFERENCE				C
20M1175	2016/08/11	PLAN SUBDIVISION				C
HR1382535	2016/08/11	PLAN DOCUMENT		CLEAR-DAY INVESTMENTS LIMITED GREEN GINGER DEVELOPMENTS INC.		C
HR1382536	2016/08/11	APL INH ORDER-LAND		THE CORPORATION OF THE TOWN OF OAKVILLE THE REGIONAL MUNICIPALITY OF HALTON		C
20R20573	2016/08/15	PLAN REFERENCE				C
HR1386333	2016/08/24	TRANSFER EASEMENT	\$2	CLEAR-DAY INVESTMENTS LIMITED GREEN GINGER DEVELOPMENTS INC.	THE REGIONAL MUNICIPALITY OF HALTON	C
HR1386334	2016/08/24	POSTPONEMENT		ROBBINS, LARRY	THE REGIONAL MUNICIPALITY OF HALTON	C
	REMARKS: HR563125, HR682510 TO HR1386333					
HR1386335	2016/08/24	POSTPONEMENT		THE BANK OF NOVA SCOTIA	THE REGIONAL MUNICIPALITY OF HALTON	C
	REMARKS: HR913800 TO HR1386333					
HR1386336	2016/08/24	NO SUB AGREEMENT		THE REGIONAL MUNICIPALITY OF HALTON	GREEN GINGER DEVELOPMENTS INC. CLEAR-DAY INVESTMENTS LIMITED	C
HR1386337	2016/08/24	POSTPONEMENT		ROBBINS, LARRY	THE REGIONAL MUNICIPALITY OF HALTON	C
	REMARKS: HR563125, HR682510 TO HR1386336					
HR1386338	2016/08/24	POSTPONEMENT		THE BANK OF NOVA SCOTIA	THE REGIONAL MUNICIPALITY OF HALTON	C
	REMARKS: HR913800 TO HR1386336					

NOTE: ADJOINING PROPERTIES SHOULD BE INVESTIGATED TO ASCERTAIN DESCRIPTIVE INCONSISTENCIES, IF ANY, WITH DESCRIPTION REPRESENTED FOR THIS PROPERTY.  
NOTE: ENSURE THAT YOUR PRINTOUT STATES THE TOTAL NUMBER OF PAGES AND THAT YOU HAVE PICKED THEM ALL UP.



Ontario ServiceOntario

LAND  
REGISTRY  
OFFICE #20

PARCEL REGISTER (ABBREVIATED) FOR PROPERTY IDENTIFIER

PAGE 4 OF 5

PREPARED FOR Nicole

ON 2022/01/26 AT 16:18:26

ONLAND

24929-2830 (LT)

\* CERTIFIED IN ACCORDANCE WITH THE LAND TITLES ACT \* SUBJECT TO RESERVATIONS IN CROWN GRANT \*

REG. NUM.	DATE	INSTRUMENT TYPE	AMOUNT	PARTIES FROM	PARTIES TO	CERT / CHKD
HR1386392	2016/08/24	NO SUB AGREEMENT		THE CORPORATION OF THE TOWN OF OAKVILLE	GREEN GINGER DEVELOPMENTS INC.	C
HR1386393	2016/08/24	POSTPONEMENT REMARKS: HR563125, HR682510 TO HR1386392		ROBBINS, LARRY	CLEAR-DAY INVESTMENTS LIMITED	C
HR1386394	2016/08/24	POSTPONEMENT REMARKS: 913800 TO HR1386392		THE BANK OF NOVA SCOTIA	THE CORPORATION OF THE TOWN OF OAKVILLE	C
HR1386395	2016/08/24	TRANSFER EASEMENT	\$2	CLEAR-DAY INVESTMENTS LIMITED GREEN GINGER DEVELOPMENTS INC.	THE CORPORATION OF THE TOWN OF OAKVILLE	C
HR1386396	2016/08/24	POSTPONEMENT REMARKS: HR563125, HR682510 TO HR1386395		ROBBINS, LARRY	THE CORPORATION OF THE TOWN OF OAKVILLE	C
HR1386397	2016/08/24	POSTPONEMENT REMARKS: HR913800 TO HR1386395		THE BANK OF NOVA SCOTIA	THE CORPORATION OF THE TOWN OF OAKVILLE	C
HR1386398	2016/08/24	TRANSFER	\$2	CLEAR-DAY INVESTMENTS LIMITED GREEN GINGER DEVELOPMENTS INC.	THE CORPORATION OF THE TOWN OF OAKVILLE	C
HR1386399	2016/08/24	DISCH OF CHARGE REMARKS: HR563125.		ROBBINS, LARRY	THE CORPORATION OF THE TOWN OF OAKVILLE	C
HR1386400	2016/08/24	DISCH OF CHARGE REMARKS: HR913800.		THE BANK OF NOVA SCOTIA	THE CORPORATION OF THE TOWN OF OAKVILLE	C
HR1386572	2016/08/24	APL DEL INH ORDER REMARKS: HR1382536.		THE CORPORATION OF THE TOWN OF OAKVILLE THE REGIONAL MUNICIPALITY OF HALTON	THE CORPORATION OF THE TOWN OF OAKVILLE	C
HR1386573	2016/08/24	APL (GENERAL)		NORTH OAKVILLE COMMUNITY BUILDERS INC.		C
HR1386574	2016/08/24	APL (GENERAL)		NORTH OAKVILLE COMMUNITY BUILDERS INC.		C
HR1386575	2016/08/24	APL (GENERAL)		THE REGIONAL MUNICIPALITY OF HALTON		C
HR1386576	2016/08/24	APL (GENERAL)		THE REGIONAL MUNICIPALITY OF HALTON		C
HR1386577	2016/08/24	APL (GENERAL)		THE REGIONAL MUNICIPALITY OF HALTON		C
HR1386578	2016/08/24	APL (GENERAL)		THE REGIONAL MUNICIPALITY OF HALTON		C

NOTE: ADJOINING PROPERTIES SHOULD BE INVESTIGATED TO ASCERTAIN DESCRIPTIVE INCONSISTENCIES, IF ANY, WITH DESCRIPTION REPRESENTED FOR THIS PROPERTY.

NOTE: ENSURE THAT YOUR PRINTOUT STATES THE TOTAL NUMBER OF PAGES AND THAT YOU HAVE PICKED THEM ALL UP.



Ontario

ServiceOntario

LAND  
REGISTRY  
OFFICE #20

PARCEL REGISTER (ABBREVIATED) FOR PROPERTY IDENTIFIER

24929-2830 (LT)

PAGE 5 OF '5

PREPARED FOR Nicole

ON 2022/01/26 AT 16:18:26

ONLAND

\* CERTIFIED IN ACCORDANCE WITH THE LAND TITLES ACT \* SUBJECT TO RESERVATIONS IN CROWN GRANT \*

REG. NUM.	DATE	INSTRUMENT TYPE	AMOUNT	PARTIES FROM	PARTIES TO	CERT/ CHKD
H1387345	2016/08/26	APL (GENERAL)		THE CORPORATION OF THE TOWN OF OAKVILLE		C

NOTE: ADJOINING PROPERTIES SHOULD BE INVESTIGATED TO ASCERTAIN DESCRIPTIVE INCONSISTENCIES, IF ANY, WITH DESCRIPTION REPRESENTED FOR THIS PROPERTY.  
NOTE: ENSURE THAT YOUR PRINTOUT STATES THE TOTAL NUMBER OF PAGES AND THAT YOU HAVE PICKED THEM ALL UP.





Ontario ServiceOntario

PARCEL REGISTER (ABBREVIATED) FOR PROPERTY IDENTIFIER

LAND  
REGISTRY  
OFFICE #20

24929-0269 (LT)

PAGE 1 OF 4

PREPARED FOR Nicole  
ON 2022/01/26 AT 16:23:45

ONLAND

**PROPERTY DESCRIPTION:**

PT LTS 13 & 14, CON 1 TRAF NDS, PT 1 20R14237 S & E PTS 6 & 14 HR892157; S/T EASEMENT OVER PT 13 HR892157; S/T TEMPORARY EASEMENT OVER PTS 4, 5, 7, 8 & 12 HR892157; TOWN OF OAKVILLE

**PROPERTY REMARKS:**

S/T SUB-SEC. 44(1) OF THE LAND TITLES ACT EXCEPT PAR. 3 & 14 THEREOF & PROVINCIAL SUCCESSION DUTIES.

**ESTATE/QUALIFIER:**

RECENTLY:  
DIVISION FROM 24929-0240

PIN CREATION DATE:  
2010/11/30

**OWNERS' NAMES:**

CLEAR-DAY INVESTMENTS LIMITED  
GREEN GINGER DEVELOPMENTS INC.

CAPACITY SHARE

REG. NUM.	DATE	INSTRUMENT TYPE	AMOUNT	PARTIES FROM	PARTIES TO	CERT/ CHKD
** PRINTOUT INCLUDES ALL DOCUMENT TYPES AND DELETED INSTRUMENTS SINCE 2010/11/30 **						
NOTE: THIS PROPERTY WAS RETIRED ON 2015/09/08. THIS PROPERTY IS NOW DIVIDED INTO THE FOLLOWING PROPERTIES: 24929-2829 TO 24929-2830						
654617	1986/11/20	TRANSFER	\$645,010		ACCORD REALTY LIMITED GORECKI-GRAY ENTERPRISES INC. CLEAR-DAY INVESTMENTS LIMITED	C
20R13871	2000/11/21	PLAN REFERENCE				C
HR26101	2000/11/29	TRANSFER REMARKS: PLANNING ACT STATEMENTS	\$8,314,050	ACCORD REALTY LIMITED	GREEN GINGER DEVELOPMENTS INC.	C
HR26103	2000/11/29	TRANSFER REMARKS: PLANNING ACT STATEMENTS	\$2,078,574	GORECKI-GRAY ENTERPRISES INC.	GREEN GINGER DEVELOPMENTS INC.	C
20R14237	2001/08/30	PLAN REFERENCE				C
HR70030	2001/08/30	APL ABSOLUTE TITLE		GREEN GINGER DEVELOPMENTS INC. CLEAR-DAY INVESTMENTS LIMITED	GREEN GINGER DEVELOPMENTS INC. CLEAR-DAY INVESTMENTS LIMITED	C
HR563125	2007/04/30	CHARGE	\$12,000,000	GREEN GINGER DEVELOPMENTS INC.	ROBBINS, MIRIAM ROBBINS, LARRY	C
HR658103	2008/04/24	NOTICE		THE CORPORATION OF THE TOWN OF OAKVILLE		C
HR682510	2008/07/22	APL OF SURV-CHRG REMARKS: HR563125		ROBBINS, MIRIAM	ROBBINS, LARRY	C
HR689764	2008/08/15	NOTICE	\$1	NORTH OAKVILLE COMMUNITY BUILDERS INC.		C
HR719272	2008/11/25	NOTICE		NORTH OAKVILLE COMMUNITY BUILDERS INC.		C

NOTE: ADJOINING PROPERTIES SHOULD BE INVESTIGATED TO ASCERTAIN DESCRIPTIVE INCONSISTENCIES, IF ANY, WITH DESCRIPTION REPRESENTED FOR THIS PROPERTY.  
NOTE: ENSURE THAT YOUR PRINTOUT STATES THE TOTAL NUMBER OF PAGES AND THAT YOU HAVE PICKED THEM ALL UP.



Ontario ServiceOntario

PARCEL REGISTER (ABBREVIATED) FOR PROPERTY IDENTIFIER

LAND  
REGISTRY  
OFFICE #20

24929-0269 (LT)

PAGE 2 OF 4  
PREPARED FOR Nicole  
ON 2022/01/26 AT 16:23:45

ONLAND

\* CERTIFIED IN ACCORDANCE WITH THE LAND TITLES ACT \* SUBJECT TO RESERVATIONS IN CROWN GRANT \*

REG. NUM.	DATE	INSTRUMENT TYPE	AMOUNT	PARTIES FROM	PARTIES TO	CERT/ CHKD
20R18189	2009/03/11	PLAN REFERENCE				
HR837007 REMARKS: HR563125	2010/04/30	NOTICE		ROBBINS, LARRY	GREEN GINGER DEVELOPMENTS INC.	C
HR886611	2010/11/01	NOTICE	\$2	GREEN GINGER DEVELOPMENTS INC. CLEAR-DAY INVESTMENTS LIMITED	THE REGIONAL MUNICIPALITY OF HALTON	C
HR913800	2011/03/14	CHARGE	\$150,000,000	CLEAR-DAY INVESTMENTS LIMITED GREEN GINGER DEVELOPMENTS INC.	THE BANK OF NOVA SCOTIA	C
HR913801 REMARKS: HR563125 TO HR913800	2011/03/14	POSTPONEMENT		ROBBINS, LARRY	THE BANK OF NOVA SCOTIA	C
HR1098828 REMARKS: HR563125, HR682510 & HR837007	2013/05/08	NOTICE		ROBBINS, LARRY	GREEN GINGER DEVELOPMENTS INC.	C
HR1143262	2013/10/28	NOTICE		THE CORPORATION OF THE TOWN OF OAKVILLE		C
HR1143263 REMARKS: HR563125 TO HR1143262	2013/10/28	POSTPONEMENT		ROBBINS, LARRY	THE CORPORATION OF THE TOWN OF OAKVILLE	C
HR1143264 REMARKS: HR913800 TO HR1143262	2013/10/28	POSTPONEMENT		THE BANK OF NOVA SCOTIA	THE CORPORATION OF THE TOWN OF OAKVILLE	C
HR1196679	2014/07/15	NOTICE		GREEN GINGER DEVELOPMENTS INC. CLEAR-DAY INVESTMENTS LIMITED	THE REGIONAL MUNICIPALITY OF HALTON	C
HR1196680	2014/07/15	NOTICE		GREEN GINGER DEVELOPMENTS INC. CLEAR-DAY INVESTMENTS LIMITED	THE REGIONAL MUNICIPALITY OF HALTON	C
HR1282769 REMARKS: HR563125	2015/07/16	NOTICE		ROBBINS, LARRY	GREEN GINGER DEVELOPMENTS INC.	C
20W1163	2015/08/13	PLAN SUBDIVISION	\$178			C
HR1290197	2015/08/13	PLAN DOCUMENT		CLEAR-DAY INVESTMENTS LIMITED GREEN GINGER DEVELOPMENTS INC.		C
HR1290198	2015/08/13	APL INH ORDER-LAND		*** COMPLETELY DELETED *** THE CORPORATION OF THE TOWN OF OAKVILLE THE REGIONAL MUNICIPALITY OF HALTON OAKVILLE HYDRO ELECTRICITY DISTRIBUTION INC.		

NOTE: ADJOINING PROPERTIES SHOULD BE INVESTIGATED TO ASCERTAIN DESCRIPTIVE INCONSISTENCIES, IF ANY, WITH DESCRIPTION REPRESENTED FOR THIS PROPERTY.  
NOTE: ENSURE THAT YOUR PRINTOUT STATES THE TOTAL NUMBER OF PAGES AND THAT YOU HAVE PICKED THEM ALL UP.



Ontario ServiceOntario

LAND REGISTRY OFFICE #20

PARCEL REGISTER (ABBREVIATED) FOR PROPERTY IDENTIFIER

PAGE 3 OF 4

PREPARED FOR Nicole  
ON 2022/01/26 AT 16:23:45

ONLAND

24929-0269 (LTI)

\* CERTIFIED IN ACCORDANCE WITH THE LAND TITLES ACT \* SUBJECT TO RESERVATIONS IN CROWN GRANT \*

REG. NUM.	DATE	INSTRUMENT TYPE	AMOUNT	PARTIES FROM	PARTIES TO	CERT/ CHKD
20R20208	2015/08/17	PLAN REFERENCE				
HR1294469	2015/08/27	NO SUB AGREEMENT		THE REGIONAL MUNICIPALITY OF HALTON	GREEN GINGER DEVELOPMENTS INC. CLEAR-DAY INVESTMENTS LIMITED	C
HR1294470	2015/08/27	POSTPONEMENT REMARKS: HR563125 TO HR1294469		ROBBINS, LARRY	THE REGIONAL MUNICIPALITY OF HALTON	C
HR1294471	2015/08/27	POSTPONEMENT REMARKS: HR913800 TO HR1294469		THE BANK OF NOVA SCOTIA	THE REGIONAL MUNICIPALITY OF HALTON	C
HR1294472	2015/08/27	NOTICE		THE REGIONAL MUNICIPALITY OF HALTON	GREEN GINGER DEVELOPMENTS INC. CLEAR-DAY INVESTMENTS LIMITED	C
HR1294473	2015/08/27	POSTPONEMENT REMARKS: HR563125 TO HR1294472		ROBBINS, LARRY	THE REGIONAL MUNICIPALITY OF HALTON	C
HR1294474	2015/08/27	POSTPONEMENT REMARKS: HR913800 TO HR1294472		THE BANK OF NOVA SCOTIA	THE REGIONAL MUNICIPALITY OF HALTON	C
HR1295194	2015/08/31	TRANSFER EASEMENT	\$2	CLEAR-DAY INVESTMENTS LIMITED GREEN GINGER DEVELOPMENTS INC.	OAKVILLE HYDRO ELECTRICITY DISTRIBUTION INC.	C
HR1295195	2015/08/31	POSTPONEMENT REMARKS: HR563125 TO HR1295194		ROBBINS, LARRY	OAKVILLE HYDRO ELECTRICITY DISTRIBUTION INC.	C
HR1295196	2015/08/31	POSTPONEMENT REMARKS: HR913800 TO HR1295194		THE BANK OF NOVA SCOTIA	OAKVILLE HYDRO ELECTRICITY DISTRIBUTION INC.	C
HR1295459	2015/08/31	NO SUB AGREEMENT		THE CORPORATION OF THE TOWN OF OAKVILLE	GREEN GINGER DEVELOPMENTS INC. CLEAR-DAY INVESTMENTS LIMITED	C
HR1295460	2015/08/31	POSTPONEMENT REMARKS: HR563125 TO HR1295459		ROBBINS, LARRY	THE CORPORATION OF THE TOWN OF OAKVILLE	C
HR1295461	2015/08/31	POSTPONEMENT REMARKS: HR913800 TO HR1295459		THE BANK OF NOVA SCOTIA	THE CORPORATION OF THE TOWN OF OAKVILLE	C
HR1295462	2015/08/31	TRANSFER EASEMENT	\$2	CLEAR-DAY INVESTMENTS LIMITED GREEN GINGER DEVELOPMENTS INC.	THE CORPORATION OF THE TOWN OF OAKVILLE	C
HR1295463	2015/08/31	POSTPONEMENT		ROBBINS, LARRY	THE CORPORATION OF THE TOWN OF OAKVILLE	C

NOTE: ADJOINING PROPERTIES SHOULD BE INVESTIGATED TO ASCERTAIN DESCRIPTIVE INCONSISTENCIES, IF ANY, WITH DESCRIPTION REPRESENTED FOR THIS PROPERTY.

NOTE: ENSURE THAT YOUR PRINTOUT STATES THE TOTAL NUMBER OF PAGES AND THAT YOU HAVE PICKED THEM ALL UP.



Ontario ServiceOntario

LAND  
REGISTRY  
OFFICE #20

PARCEL REGISTER (ABBREVIATED) FOR PROPERTY IDENTIFIER

PAGE 4 OF 4

PREPARED FOR Nicole

ON 2022/01/26 AT 16:23:45

ONLAND

24929-0269 (LT)

\* CERTIFIED IN ACCORDANCE WITH THE LAND TITLES ACT \* SUBJECT TO RESERVATIONS IN CROWN GRANT \*

REG. NUM.	DATE	INSTRUMENT TYPE	AMOUNT	PARTIES FROM	PARTIES TO	CERT/ CHKD
HR1295464 REMARKS: HR563425 TO HR1295462	2015/08/31	POSTPONEMENT		THE BANK OF NOVA SCOTIA	THE CORPORATION OF THE TOWN OF OAKVILLE	C
HR1295465 REMARKS: HR913400 TO HR1295462	2015/08/31	TRANSFER	\$2	CLEAR-DAY INVESTMENTS LIMITED GREEN GINGER DEVELOPMENTS INC. ROBBINS, LARRY	THE CORPORATION OF THE TOWN OF OAKVILLE	C
HR1295466 REMARKS: HR563425.	2015/08/31	DISCH OF CHARGE		THE BANK OF NOVA SCOTIA		C
HR1295467 REMARKS: HR913400.	2015/08/31	DISCH OF CHARGE		*** COMPLETELY DELETED *** THE CORPORATION OF THE TOWN OF OAKVILLE THE REGIONAL MUNICIPALITY OF HALTON OAKVILLE HYDRO ELECTRICITY DISTRIBUTION INC.		C
HR1295821 REMARKS: HR1290198.	2015/09/01	APL DEL INH ORDER				
HR1295822 REMARKS: HR563425 TO HR1295822	2015/09/01	TRANSFER EASEMENT	\$2	CLEAR-DAY INVESTMENTS LIMITED GREEN GINGER DEVELOPMENTS INC. ROBBINS, LARRY	OAKVILLE HYDRO ELECTRICITY DISTRIBUTION INC.	C
HR1295823 REMARKS: HR913400 TO HR1295822	2015/09/01	POSTPONEMENT		THE BANK OF NOVA SCOTIA	OAKVILLE HYDRO ELECTRICITY DISTRIBUTION INC.	C
HR1295824 REMARKS: HR913400 TO HR1295822	2015/09/01	POSTPONEMENT		THE REGIONAL MUNICIPALITY OF HALTON ROBBINS, LARRY	OAKVILLE HYDRO ELECTRICITY DISTRIBUTION INC.	C
HR1295825 REMARKS: HR563425 TO HR1295825	2015/09/01	NOTICE				
HR1295826 REMARKS: HR913400 TO HR1295825	2015/09/01	POSTPONEMENT		THE REGIONAL MUNICIPALITY OF HALTON	GREEN GINGER DEVELOPMENTS INC. CLEAR-DAY INVESTMENTS LIMITED	C
HR1295827 REMARKS: HR913400 TO HR1295825	2015/09/01	POSTPONEMENT		THE BANK OF NOVA SCOTIA	THE REGIONAL MUNICIPALITY OF HALTON	C
HR1295828 REMARKS: HR689764 TO HR1295828	2015/09/01	POSTPONEMENT		NORTH OAKVILLE COMMUNITY BUILDERS INC.	THE REGIONAL MUNICIPALITY OF HALTON	C
HR1295829 REMARKS: HR719472 TO HR1295825	2015/09/01	POSTPONEMENT		NORTH OAKVILLE COMMUNITY BUILDERS INC.	THE REGIONAL MUNICIPALITY OF HALTON	C

NOTE: ADJOINING PROPERTIES SHOULD BE INVESTIGATED TO ASCERTAIN DESCRIPTIVE INCONSISTENCIES, IF ANY, WITH DESCRIPTION REPRESENTED FOR THIS PROPERTY.

NOTE: ENSURE THAT YOUR PRINTOUT STATES THE TOTAL NUMBER OF PAGES AND THAT YOU HAVE PICKED THEM ALL UP.



Ontario ServiceOntario

LAND  
REGISTRY  
OFFICE #20

PARCEL REGISTER (ABBREVIATED) FOR PROPERTY IDENTIFIER

PAGE 1 OF 2

PREPARED FOR Nicole

ON 2022/01/26 AT 16:26:19

ONLAND

24929-0240 (LT)

\* CERTIFIED IN ACCORDANCE WITH THE LAND TITLES ACT \* SUBJECT TO RESERVATIONS IN CROWN GRANT \*

PROPERTY DESCRIPTION:

PT LTS 13 & 14, CON 1 TRAF NDS, PT 1 20R14237; TOWN OF OAKVILLE

PROPERTY REMARKS:

S/T SUB.SEC. 44(1) OF THE LAND TITLES ACT EXCEPT PAR. 3 & 14 THEREOF & PROVINCIAL SUCCESSION DUTIES.

ESTATE/QUALIFIER:

RECENTLY:  
DIVISION FROM 24929-0236

PIN CREATION DATE:  
2010/01/05

OWNERS' NAMES:

CAPACITY SHARE

CLEAR-DAY INVESTMENTS LIMITED  
GREEN GINGER DEVELOPMENTS INC.

REG. NUM.	DATE	INSTRUMENT TYPE	AMOUNT	PARTIES FROM	PARTIES TO	CERT/ CHKD
** PRINTOUT INCLUDES ALL DOCUMENT TYPES AND DELETED INSTRUMENTS SINCE 2010/01/05 **						
NOTE: THIS PROPERTY WAS RETIRED ON 2010/11/20. THIS PROPERTY IS NOW DIVIDED INTO THE FOLLOWING PROPERTIES: 24929-0267 TO 24929-0269						
654617	1986/11/20	TRANSFER	\$645,010		ACCORD REALTY LIMITED GORECKI-GRAY ENTERPRISES INC. CLEAR-DAY INVESTMENTS LIMITED	C
20R13971	2000/11/21	PLAN REFERENCE				
HR26101	2000/11/29	TRANSFER REMARKS: PLANNING ACT STATEMENTS	\$8,314,050	ACCORD REALTY LIMITED	GREEN GINGER DEVELOPMENTS INC.	C
HR26103	2000/11/29	TRANSFER REMARKS: PLANNING ACT STATEMENTS	\$2,078,574	GORECKI-GRAY ENTERPRISES INC.	GREEN GINGER DEVELOPMENTS INC.	C
HR58227	2001/06/29	NO APL ABSOLUTE		GREEN GINGER DEVELOPMENTS INC. CLEAR-DAY INVESTMENTS LIMITED	GREEN GINGER DEVELOPMENTS INC. CLEAR-DAY INVESTMENTS LIMITED	C
20R14237	2001/08/30	PLAN REFERENCE				
HR70030	2001/08/30	APL ABSOLUTE TITLE		GREEN GINGER DEVELOPMENTS INC. CLEAR-DAY INVESTMENTS LIMITED	GREEN GINGER DEVELOPMENTS INC. CLEAR-DAY INVESTMENTS LIMITED	C
HR563125	2007/04/30	CHARGE	\$12,000,000	GREEN GINGER DEVELOPMENTS INC.	ROBBINS, MIRIAM ROBBINS, LARRY	C
HR658103	2008/04/24	NOTICE		THE CORPORATION OF THE TOWN OF OAKVILLE		
HR682510	2008/07/22	APL OF SURV-CHRG REMARKS: HR563125		ROBBINS, MIRIAM	ROBBINS, LARRY	C
HR689764	2008/08/15	NOTICE	\$1	NORTH OAKVILLE COMMUNITY BUILDERS INC.		C

NOTE: ADJOINING PROPERTIES SHOULD BE INVESTIGATED TO ASCERTAIN DESCRIPTIVE INCONSISTENCIES, IF ANY, WITH DESCRIPTION REPRESENTED FOR THIS PROPERTY.

NOTE: ENSURE THAT YOUR PRINTOUT STATES THE TOTAL NUMBER OF PAGES AND THAT YOU HAVE PICKED THEM ALL UP.



Ontario

ServiceOntario

PARCEL REGISTER (ABBREVIATED) FOR PROPERTY IDENTIFIER

LAND  
REGISTRY  
OFFICE #20

24929-0240 (LT)

\* CERTIFIED IN ACCORDANCE WITH THE LAND TITLES ACT \* SUBJECT TO RESERVATIONS IN CROWN GRANT \*

PAGE 2 OF 2

PREPARED FOR Nicole

ON 2022/01/26 AT 16:26:19

ONLAND

REG. NUM.	DATE	INSTRUMENT TYPE	AMOUNT	PARTIES FROM	PARTIES TO	CERT/ CHKD
HR719272	2008/11/25	NOTICE		NORTH ORKVILLE COMMUNITY BUILDERS INC.		C
20R18189	2009/03/11	PLAN REFERENCE				C
HR827000	2010/03/18	LR'S ORDER		LAND REGISTRAR, LRO #20		C
		REMARKS: AMEND DESCRIPTION FOR 24929-0240 & CLOSE OTHER PINS.				
HR837007	2010/04/30	NOTICE		ROBBINS, LARRY	GREEN GINGER DEVELOPMENTS INC.	C
		REMARKS: HR563425				
HR886611	2010/11/01	NOTICE	\$2	GREEN GINGER DEVELOPMENTS INC. CLEAR-DAY INVESTMENTS LIMITED	THE REGIONAL MUNICIPALITY OF HALTON	C
HR892157	2010/11/26	PLAN EXPROPRIATION			THE REGIONAL MUNICIPALITY OF HALTON	C
		REMARKS: 4, 5, 6, 7, 8, 12 TO 14				

NOTE: ADJOINING PROPERTIES SHOULD BE INVESTIGATED TO ASCERTAIN DESCRIPTIVE INCONSISTENCIES, IF ANY, WITH DESCRIPTION REPRESENTED FOR THIS PROPERTY.  
NOTE: ENSURE THAT YOUR PRINTOUT STATES THE TOTAL NUMBER OF PAGES AND THAT YOU HAVE PICKED THEM ALL UP.



Ontario ServiceOntario

LAND  
REGISTRY  
OFFICE #20

PARCEL REGISTER (ABBREVIATED) FOR PROPERTY IDENTIFIER

PAGE 1 OF 1

PREPARED FOR Nicole

ON 2022/01/26 AT 16:29:02

ONLAND

24929-0236 (LT)

\* CERTIFIED IN ACCORDANCE WITH THE LAND TITLES ACT \* SUBJECT TO RESERVATIONS IN CROWN GRANT \*

PROPERTY DESCRIPTION: PT LT 13, CON 1 NDS DES AS PT 2, 20R11325; TOWN OF OAKVILLE

PROPERTY REMARKS:

S/T SUB. SEC. 44(1) OF THE LAND TITLES ACT EXCEPT PAR. 3 & 14 THEREOF & PROVINCIAL SUCCESSION DUTIES.

ESTATE/QUALIFIER:

RECENTLY:

DIVISION FROM 24929-0201

FIN CREATION DATE:

2010/01/04

FEE SIMPLE

ABSOLUTE

OWNERS' NAMES

CAPACITY SHARE

THE REGIONAL MUNICIPALITY OF HALTON

REG. NUM.	DATE	INSTRUMENT TYPE	AMOUNT	PARTIES FROM	PARTIES TO	CERT/ CHKD
** PRINTOUT INCLUDES ALL DOCUMENT TYPES AND DELETED INSTRUMENTS SINCE 2010/01/04 **						
NOTE: THIS PROPERTY WAS RETIRED ON 2010/01/05. THIS PROPERTY IS NOW DIVIDED INTO THE FOLLOWING PROPERTIES: 24929-0239 TO 24929-0240						
20R11325	1993/11/26	PLAN REFERENCE				C
839258	1995/06/21	TRANSFER	\$19,604	ACCORD REALTY LIMITED GORECKI-GRAY ENTERPRISES INC. CLEAR-DAY INVESTMENTS LIMITED	THE REGIONAL MUNICIPALITY OF HALTON	C

NOTE: ADJOINING PROPERTIES SHOULD BE INVESTIGATED TO ASCERTAIN DESCRIPTIVE INCONSISTENCIES, IF ANY, WITH DESCRIPTION REPRESENTED FOR THIS PROPERTY.  
NOTE: ENSURE THAT YOUR PRINTOUT STATES THE TOTAL NUMBER OF PAGES AND THAT YOU HAVE PICKED THEM ALL UP.



Ontario ServiceOntario

LAND  
REGISTRY  
OFFICE #20

PARCEL REGISTER (ABBREVIATED) FOR PROPERTY IDENTIFIER

24929-0201 (LT)

PAGE 1 OF 2

PREPARED FOR Nicole  
ON 2022/01/26 AT 16:29:59

ONLAND

**PROPERTY DESCRIPTION:**

PT LTS 13 & 14, CON 1 TRAF NDS, PT 1 20R14237; OAKVILLE

**PROPERTY REMARKS:**

S/T SUB-SEC. 44(1) OF THE LAND TITLES ACT EXCEPT PAR. 3 & 14 THEREOF & PROVINCIAL SUCCESSION DUTIES. CORRECTION: DOCUMENT 839258 ADDED TO PIN ON 2010/01/04 AT 15:48 BY O'HOURKE, JOAN.

**ESTATE/QUALIFIER:**

RECENTLY:  
RE-ENTRY FROM 24929-0101

**FEE SIMPLE ABSOLUTE**

**OWNERS' NAMES**

CLEAR-DAY INVESTMENTS LIMITED  
GREEN GINGER DEVELOPMENTS INC.

CAPACITY SHARE  
NC 1/6  
5/6

PIN CREATION DATE:  
2001/08/30

REG. NOM.	DATE	INSTRUMENT TYPE	AMOUNT	PARTIES FROM	PARTIES TO	CERT / CHKD
** PRINTOUT INCLUDES ALL DOCUMENT TYPES AND DELETED INSTRUMENTS SINCE 2001/08/30 **						
NOTE: THIS PROPERTY WAS RETIRED ON 2010/01/04. THIS PROPERTY IS NOW DIVIDED INTO THE FOLLOWING PROPERTIES: 24929-0236 TO 24929-0238						
654617	1986/11/20	TRANSFER	\$645,010	ACCORD REALTY LIMITED GORECKI-GRAY ENTERPRISES INC. CLEAR-DAY INVESTMENTS LIMITED	ACCORD REALTY LIMITED GORECKI-GRAY ENTERPRISES INC. CLEAR-DAY INVESTMENTS LIMITED	C
839258	1995/06/21	TRANSFER	\$19,604	ACCORD REALTY LIMITED GORECKI-GRAY ENTERPRISES INC. CLEAR-DAY INVESTMENTS LIMITED	THE REGIONAL MUNICIPALITY OF HALTON	C
20R13871	2000/11/21	PLAN REFERENCE				C
HR26101	2000/11/29	TRANSFER	\$8,314,050	ACCORD REALTY LIMITED	GREEN GINGER DEVELOPMENTS INC.	C
REMARKS: PLANNING ACT STATEMENTS						
HR26102	2000/11/29	CHARGE		*** DELETED AGAINST THIS PROPERTY *** GREEN GINGER DEVELOPMENTS INC.	ACCORD REALTY LIMITED	C
HR26103	2000/11/29	TRANSFER	\$2,078,574	GORECKI-GRAY ENTERPRISES INC.	GREEN GINGER DEVELOPMENTS INC.	C
REMARKS: PLANNING ACT STATEMENTS						
HR26104	2000/11/29	CHARGE		*** DELETED AGAINST THIS PROPERTY *** GREEN GINGER DEVELOPMENTS INC.	GORECKI-GRAY ENTERPRISES INC.	C
HR58227	2001/06/29	NO APL ABSOLUTE		GREEN GINGER DEVELOPMENTS INC. CLEAR-DAY INVESTMENTS LIMITED	GREEN GINGER DEVELOPMENTS INC. CLEAR-DAY INVESTMENTS LIMITED	C
20R14237	2001/08/30	PLAN REFERENCE				C
HR70030	2001/08/30	APL ABSOLUTE TITLE		GREEN GINGER DEVELOPMENTS INC. CLEAR-DAY INVESTMENTS LIMITED	GREEN GINGER DEVELOPMENTS INC. CLEAR-DAY INVESTMENTS LIMITED	C

NOTE: ADJOINING PROPERTIES SHOULD BE INVESTIGATED TO ASCERTAIN DESCRIPTIVE INCONSISTENCIES, IF ANY, WITH DESCRIPTION REPRESENTED FOR THIS PROPERTY.  
NOTE: ENSURE THAT YOUR PRINTOUT STATES THE TOTAL NUMBER OF PAGES AND THAT YOU HAVE PICKED THEM ALL UP.





Ontario

ServiceOntario

LAND  
REGISTRY  
OFFICE #20

PARCEL REGISTER (ABBREVIATED) FOR PROPERTY IDENTIFIER

PAGE 2 OF 2

PREPARED FOR Nicole

ON 2022/01/26 AT 16:29:59

ONLAND

24929-0201 (LT)

\* CERTIFIED IN ACCORDANCE WITH THE LAND TITLES ACT \* SUBJECT TO RESERVATIONS IN CROWN GRANT \*

REG. NUM.	DATE	INSTRUMENT TYPE	AMOUNT	PARTIES FROM	PARTIES TO	CERT/ CHKD
HR339160	2004/11/26	CHARGE		*** COMPLETELY DELETED *** GREEN GINGER DEVELOPMENTS INC.	ROBBINS, LARRY ROBBINS, MIRIAM	
HR339845	2004/11/30	DISCH OF CHARGE		*** COMPLETELY DELETED *** ACCORD REALTY LIMITED		
HR340331	2004/12/01	DISCH OF CHARGE		*** COMPLETELY DELETED *** GORECKI-GRAY ENTERPRISES INC.		
HR536359	2006/12/27	TRANSEER OF CHARGE		*** COMPLETELY DELETED *** ROBBINS, LARRY ROBBINS, MIRIAM	ROBBINS, LARRY ROBBINS, MIRIAM	
HR563125	2007/04/30	CHARGE	\$12,000,000	GREEN GINGER DEVELOPMENTS INC.	ROBBINS, MIRIAM ROBBINS, LARRY	C
HR563126	2007/04/30	DISCH OF CHARGE		*** COMPLETELY DELETED *** ROBBINS, LARRY ROBBINS, MIRIAM		
HR658103	2008/04/24	NOTICE		THE CORPORATION OF THE TOWN OF OAKVILLE		
HR682510	2008/07/22	APL OF SURV-CHRG		ROBBINS, MIRIAM	ROBBINS, LARRY	C
HR689764	2008/08/15	NOTICE	\$1	NORTH OAKVILLE COMMUNITY BUILDERS INC.		C
HR719272	2008/11/25	NOTICE		NORTH OAKVILLE COMMUNITY BUILDERS INC.		C
20R18189	2009/03/11	PLAN REFERENCE				C

NOTE: ADJOINING PROPERTIES SHOULD BE INVESTIGATED TO ASCERTAIN DESCRIPTIVE INCONSISTENCIES, IF ANY, WITH DESCRIPTION REPRESENTED FOR THIS PROPERTY.  
NOTE: ENSURE THAT YOUR PRINTOUT STATES THE TOTAL NUMBER OF PAGES AND THAT YOU HAVE PICKED THEM ALL UP.



Ontario ServiceOntario

PARCEL REGISTER (ABBREVIATED) FOR PROPERTY IDENTIFIER

LAND  
REGISTRY  
OFFICE #20

24929-0101 (LT)

ONLAND

PAGE 1 OF 2  
PREPARED FOR Nicole  
ON 2022/01/26 AT 16:32:05

PROPERTY DESCRIPTION: FT LT 13 & 14, CON 1 TRAF NDS, PT 1, 20R13871; OAKVILLE.  
\* CERTIFIED IN ACCORDANCE WITH THE LAND TITLES ACT \* SUBJECT TO RESERVATIONS IN CROWN GRANT \*

PROPERTY REMARKS:

ESTATE/QUALIFIER:

FEE SIMPLE  
LT CONVERSION QUALIFIED

RECENTLY:  
FIRST CONVERSION FROM BOOK

OWNERS' NAMES  
CLEAR-DAY INVESTMENTS LIMITED  
GREEN GINGER DEVELOPMENTS INC.

CAPACITY SHARE  
NC 1/6  
5/6

PIN CREATION DATE:  
1996/03/25

REG. NUM.	DATE	INSTRUMENT TYPE	AMOUNT	PARTIES FROM	PARTIES TO	CERT/ CHKD
**EFFECTIVE 2600/07/29 THE NOTATION OF THE "BLOCK IMPLEMENTATION DATE" OF 1996/03/25 ON THIS PIN**						
**WAS REPLACED WITH THE "PIN CREATION DATE" OF 1996/03/25**						
** PRINTOUT INCLUDES ALL DOCUMENT TYPES AND DELETED INSTRUMENTS SINCE 1996/03/22 **						
**SUBJECT, ON FIRST REGISTRATION UNDER THE LAND TITLES ACT, TO:						
SUBSECTION 4(1) OF THE LAND TITLES ACT, EXCEPT PARAGRAPH 11, PARAGRAPH 14, PROVINCIAL SUCCESSION DUTIES *						
AND ESCHENTS OR FORFEITURE TO THE CROWN.						
THE RIGHTS OF ANY PERSON WHO WOULD, BUT FOR THE LAND TITLES ACT, BE ENTITLED TO THE LAND OR ANY PART OF						
IT THROUGH LENGTH OF ADVERSE POSSESSION, PRESCRIPTION, MISDESCRIPTION OR BOUNDARIES SETTLED BY						
CONVENTION.						
ANY LEASE TO WHICH THE SUBSECTION 70(2) OF THE REGISTRY ACT APPLIES.						
**DATE OF CONVERSION TO LAND TITLES: 1996/03/25 **						
NOTE: THIS PROPERTY WAS RETIRED ON 2001/08/30. THIS PROPERTY IS NOW RE-ENTERED INTO THE FOLLOWING PROPERTY: 24929-0201						
49322	1956/04/16	ASSIGNMENT GENERAL		*** COMPLETELY DELETED ***		
REMARKS: DELETED PURSUANT S.S 55(1) 00.11.21 TW						
136808	1962/04/27	AGREEMENT		*** COMPLETELY DELETED ***		
REMARKS: DELETED BY 259146 00.11.21 TW						
654617	1986/11/20	TRANSFER	\$645,010		ACCORD REALTY LIMITED GORECKI-GRAY ENTERPRISES INC. CLEAR-DAY INVESTMENTS LIMITED	C
678529	1987/10/21	CHARGE		*** COMPLETELY DELETED ***		

NOTE: ADJOINING PROPERTIES SHOULD BE INVESTIGATED TO ASCERTAIN DESCRIPTIVE INCONSISTENCIES, IF ANY, WITH DESCRIPTION REPRESENTED FOR THIS PROPERTY.  
NOTE: ENSURE THAT YOUR PRINTOUT STATES THE TOTAL NUMBER OF PAGES AND THAT YOU HAVE PICKED THEM ALL UP.



Ontario ServiceOntario

LAND  
REGISTRY  
OFFICE #20

PARCEL REGISTER (ABBREVIATED) FOR PROPERTY IDENTIFIER

PAGE 2 OF 2  
PREPARED FOR Nicole  
ON 2022/01/26 AT 16:32:05

ONLAND

24929-0101 (LT)

\* CERTIFIED IN ACCORDANCE WITH THE LAND TITLES ACT \* SUBJECT TO RESERVATIONS IN CROWN GRANT \*

REG. NUM.	DATE	INSTRUMENT TYPE	AMOUNT	PARTIES FROM	PARTIES TO	CERT/ CHKD
839257	1985/06/21	DISCH OF CHARGE		*** COMPLETELY DELETED *** BROCKTONE HOLDINGS LIMITED	BROCKTONE HOLDINGS LIMITED	
	REMARKS: RE: 678529 ENTERED 99/01/29 JM LR					
839259	1995/06/21	CHARGE		*** COMPLETELY DELETED ***		
20R13871	2000/11/21	PLAN REFERENCE				
HR26100	2000/11/29	DISCH OF CHARGE		*** COMPLETELY DELETED *** CALMIST HOLDINGS LIMITED CONDADO CORPORATION LIMITED	CALMIST HOLDINGS LIMITED CONDADO CORPORATION LIMITED	C
	REMARKS: RE: 839259					
HR26101	2000/11/29	TRANSFER	\$8,314,050	ACCORD REALTY LIMITED	GREEN GINGER DEVELOPMENTS INC.	C
	REMARKS: PLANNING ACT STATEMENTS					
HR26102	2000/11/29	CHARGE	\$4,157,025	GREEN GINGER DEVELOPMENTS INC.	ACCORD REALTY LIMITED	C
HR26103	2000/11/29	TRANSFER	\$2,078,574	GORECKI-GRAY ENTERPRISES INC.	GREEN GINGER DEVELOPMENTS INC.	C
	REMARKS: PLANNING ACT STATEMENTS					
HR26104	2000/11/29	CHARGE	\$1,039,287	GREEN GINGER DEVELOPMENTS INC.	GORECKI-GRAY ENTERPRISES INC.	C
HR58227	2001/06/29	NO AFL ABSOLUTE		GREEN GINGER DEVELOPMENTS INC. CLEAR-DAY INVESTMENTS LIMITED	GREEN GINGER DEVELOPMENTS INC. CLEAR-DAY INVESTMENTS LIMITED	C
20R14237	2001/08/30	PLAN REFERENCE				
HR70030	2001/08/30	AFL ABSOLUTE TITLE		GREEN GINGER DEVELOPMENTS INC. CLEAR-DAY INVESTMENTS LIMITED	GREEN GINGER DEVELOPMENTS INC. CLEAR-DAY INVESTMENTS LIMITED	C

NOTE: ADJOINING PROPERTIES SHOULD BE INVESTIGATED TO ASCERTAIN DESCRIPTIVE INCONSISTENCIES, IF ANY, WITH DESCRIPTION REPRESENTED FOR THIS PROPERTY.  
NOTE: ENSURE THAT YOUR PRINTOUT STATES THE TOTAL NUMBER OF PAGES AND THAT YOU HAVE PICKED THEM ALL UP.

[illegible]

No.	INSTRUMENT.	DATED.	REQUISITIONED.	FROM.	TO.	ACCR.	DISPOSITION.
192	1920-1921	25 Aug 1921	William Thompson	William Thompson	William Thompson	100	part of 1920-1921
193	1921-1922	25 Aug 1922	William Thompson	William Thompson	William Thompson	100	part of 1921-1922
194	1922-1923	25 Aug 1923	William Thompson	William Thompson	William Thompson	100	part of 1922-1923
195	1923-1924	25 Aug 1924	William Thompson	William Thompson	William Thompson	100	part of 1923-1924
196	1924-1925	25 Aug 1925	William Thompson	William Thompson	William Thompson	100	part of 1924-1925
197	1925-1926	25 Aug 1926	William Thompson	William Thompson	William Thompson	100	part of 1925-1926
198	1926-1927	25 Aug 1927	William Thompson	William Thompson	William Thompson	100	part of 1926-1927
199	1927-1928	25 Aug 1928	William Thompson	William Thompson	William Thompson	100	part of 1927-1928
200	1928-1929	25 Aug 1929	William Thompson	William Thompson	William Thompson	100	part of 1928-1929
201	1929-1930	25 Aug 1930	William Thompson	William Thompson	William Thompson	100	part of 1929-1930
202	1930-1931	25 Aug 1931	William Thompson	William Thompson	William Thompson	100	part of 1930-1931
203	1931-1932	25 Aug 1932	William Thompson	William Thompson	William Thompson	100	part of 1931-1932
204	1932-1933	25 Aug 1933	William Thompson	William Thompson	William Thompson	100	part of 1932-1933
205	1933-1934	25 Aug 1934	William Thompson	William Thompson	William Thompson	100	part of 1933-1934
206	1934-1935	25 Aug 1935	William Thompson	William Thompson	William Thompson	100	part of 1934-1935
207	1935-1936	25 Aug 1936	William Thompson	William Thompson	William Thompson	100	part of 1935-1936
208	1936-1937	25 Aug 1937	William Thompson	William Thompson	William Thompson	100	part of 1936-1937
209	1937-1938	25 Aug 1938	William Thompson	William Thompson	William Thompson	100	part of 1937-1938
210	1938-1939	25 Aug 1939	William Thompson	William Thompson	William Thompson	100	part of 1938-1939
211	1939-1940	25 Aug 1940	William Thompson	William Thompson	William Thompson	100	part of 1939-1940
212	1940-1941	25 Aug 1941	William Thompson	William Thompson	William Thompson	100	part of 1940-1941
213	1941-1942	25 Aug 1942	William Thompson	William Thompson	William Thompson	100	part of 1941-1942
214	1942-1943	25 Aug 1943	William Thompson	William Thompson	William Thompson	100	part of 1942-1943
215	1943-1944	25 Aug 1944	William Thompson	William Thompson	William Thompson	100	part of 1943-1944
216	1944-1945	25 Aug 1945	William Thompson	William Thompson	William Thompson	100	part of 1944-1945
217	1945-1946	25 Aug 1946	William Thompson	William Thompson	William Thompson	100	part of 1945-1946
218	1946-1947	25 Aug 1947	William Thompson	William Thompson	William Thompson	100	part of 1946-1947
219	1947-1948	25 Aug 1948	William Thompson	William Thompson	William Thompson	100	part of 1947-1948
220	1948-1949	25 Aug 1949	William Thompson	William Thompson	William Thompson	100	part of 1948-1949
221	1949-1950	25 Aug 1950	William Thompson	William Thompson	William Thompson	100	part of 1949-1950
222	1950-1951	25 Aug 1951	William Thompson	William Thompson	William Thompson	100	part of 1950-1951
223	1951-1952	25 Aug 1952	William Thompson	William Thompson	William Thompson	100	part of 1951-1952
224	1952-1953	25 Aug 1953	William Thompson	William Thompson	William Thompson	100	part of 1952-1953
225	1953-1954	25 Aug 1954	William Thompson	William Thompson	William Thompson	100	part of 1953-1954
226	1954-1955	25 Aug 1955	William Thompson	William Thompson	William Thompson	100	part of 1954-1955
227	1955-1956	25 Aug 1956	William Thompson	William Thompson	William Thompson	100	part of 1955-1956
228	1956-1957	25 Aug 1957	William Thompson	William Thompson	William Thompson	100	part of 1956-1957
229	1957-1958	25 Aug 1958	William Thompson	William Thompson	William Thompson	100	part of 1957-1958
230	1958-1959	25 Aug 1959	William Thompson	William Thompson	William Thompson	100	part of 1958-1959
231	1959-1960	25 Aug 1960	William Thompson	William Thompson	William Thompson	100	part of 1959-1960
232	1960-1961	25 Aug 1961	William Thompson	William Thompson	William Thompson	100	part of 1960-1961
233	1961-1962	25 Aug 1962	William Thompson	William Thompson	William Thompson	100	part of 1961-1962
234	1962-1963	25 Aug 1963	William Thompson	William Thompson	William Thompson	100	part of 1962-1963
235	1963-1964	25 Aug 1964	William Thompson	William Thompson	William Thompson	100	part of 1963-1964
236	1964-1965	25 Aug 1965	William Thompson	William Thompson	William Thompson	100	part of 1964-1965
237	1965-1966	25 Aug 1966	William Thompson	William Thompson	William Thompson	100	part of 1965-1966
238	1966-1967	25 Aug 1967	William Thompson	William Thompson	William Thompson	100	part of 1966-1967
239	1967-1968	25 Aug 1968	William Thompson	William Thompson	William Thompson	100	part of 1967-1968
240	1968-1969	25 Aug 1969	William Thompson	William Thompson	William Thompson	100	part of 1968-1969
241	1969-1970	25 Aug 1970	William Thompson	William Thompson	William Thompson	100	part of 1969-1970
242	1970-1971	25 Aug 1971	William Thompson	William Thompson	William Thompson	100	part of 1970-1971
243	1971-1972	25 Aug 1972	William Thompson	William Thompson	William Thompson	100	part of 1971-1972
244	1972-1973	25 Aug 1973	William Thompson	William Thompson	William Thompson	100	part of 1972-1973
245	1973-1974	25 Aug 1974	William Thompson	William Thompson	William Thompson	100	part of 1973-1974
246	1974-1975	25 Aug 1975	William Thompson	William Thompson	William Thompson	100	part of 1974-1975
247	1975-1976	25 Aug 1976	William Thompson	William Thompson	William Thompson	100	part of 1975-1976
248	1976-1977	25 Aug 1977	William Thompson	William Thompson	William Thompson	100	part of 1976-1977
249	1977-1978	25 Aug 1978	William Thompson	William Thompson	William Thompson	100	part of 1977-1978
250	1978-1979	25 Aug 1979	William Thompson	William Thompson	William Thompson	100	part of 1978-1979
251	1979-1980	25 Aug 1980	William Thompson	William Thompson	William Thompson	100	part of 1979-1980
252	1980-1981	25 Aug 1981	William Thompson	William Thompson	William Thompson	100	part of 1980-1981
253	1981-1982	25 Aug 1982	William Thompson	William Thompson	William Thompson	100	part of 1981-1982
254	1982-1983	25 Aug 1983	William Thompson	William Thompson	William Thompson	100	part of 1982-1983
255	1983-1984	25 Aug 1984	William Thompson	William Thompson	William Thompson	100	part of 1983-1984
256	1984-1985	25 Aug 1985	William Thompson	William Thompson	William Thompson	100	part of 1984-1985
257	1985-1986	25 Aug 1986	William Thompson	William Thompson	William Thompson	100	part of 1985-1986
258	1986-1987	25 Aug 1987	William Thompson	William Thompson	William Thompson	100	part of 1986-1987
259	1987-1988	25 Aug 1988	William Thompson	William Thompson	William Thompson	100	part of 1987-1988
260	1988-1989	25 Aug 1989	William Thompson	William Thompson	William Thompson	100	part of 1988-1989
261	1989-1990	25 Aug 1990	William Thompson	William Thompson	William Thompson	100	part of 1989-1990
262	1990-1991	25 Aug 1991	William Thompson	William Thompson	William Thompson	100	part of 1990-1991
263	1991-1992	25 Aug 1992	William Thompson	William Thompson	William Thompson	100	part of 1991-1992
264	1992-1993	25 Aug 1993	William Thompson	William Thompson	William Thompson	100	part of 1992-1993
265	1993-1994	25 Aug 1994	William Thompson	William Thompson	William Thompson	100	part of 1993-1994
266	1994-1995	25 Aug 1995	William Thompson	William Thompson	William Thompson	100	part of 1994-1995
267	1995-1996	25 Aug 1996	William Thompson	William Thompson	William Thompson	100	part of 1995-1996
268	1996-1997	25 Aug 1997	William Thompson	William Thompson	William Thompson	100	part of 1996-1997
269	1997-1998	25 Aug 1998	William Thompson	William Thompson	William Thompson	100	part of 1997-1998
270	1998-1999	25 Aug 1999	William Thompson	William Thompson	William Thompson	100	part of 1998-1999
271	1999-2000	25 Aug 2000	William Thompson	William Thompson	William Thompson	100	part of 1999-2000
272	2000-2001	25 Aug 2001	William Thompson	William Thompson	William Thompson	100	part of 2000-2001
273	2001-2002	25 Aug 2002	William Thompson	William Thompson	William Thompson	100	part of 2001-2002
274	2002-2003	25 Aug 2003	William Thompson	William Thompson	William Thompson	100	part of 2002-2003
275	2003-2004	25 Aug 2004	William Thompson	William Thompson	William Thompson	100	part of 2003-2004
276	2004-2005	25 Aug 2005	William Thompson	William Thompson	William Thompson	100	part of 2004-2005
277	2005-2006	25 Aug 2006	William Thompson	William Thompson	William Thompson	100	part of 2005-2006
278	2006-2007	25 Aug 2007	William Thompson	William Thompson	William Thompson	100	part of 2006-2007
279	2007-2008	25 Aug 2008	William Thompson	William Thompson	William Thompson	100	part of 2007-2008
280	2008-2009	25 Aug 2009	William Thompson	William Thompson	William Thompson	100	part of 2008-2009
281	2009-2010	25 Aug 2010	William Thompson	William Thompson	William Thompson	100	part of 2009-2010
282	2010-2011	25 Aug 2011	William Thompson	William Thompson	William Thompson	100	part of 2010-2011
283	2011-2012	25 Aug 2012	William Thompson	William Thompson	William Thompson	100	part of 2011-2012
284	2012-2013	25 Aug 2013	William Thompson	William Thompson	William Thompson	100	part of 2012-2013
285	2013-2014	25 Aug 2014	William Thompson	William Thompson	William Thompson	100	part of 2013-2014
286	2014-2015	25 Aug 2015	William Thompson	William Thompson	William Thompson	100	part of 2014-2015
287	2015-2016	25 Aug 2016	William Thompson	William Thompson	William Thompson	100	part of 2015-2016
288	2016-2017	25 Aug 2017	William Thompson	William Thompson	William Thompson	100	part of 2016-2017
289	2017-2018	25 Aug 2018	William Thompson	William Thompson	William Thompson	100	part of 2017-2018
290	2018-2019	25 Aug 2019	William Thompson	William Thompson	William Thompson	100	part of 2018-2019
291	2019-2020	25 Aug 2020	William Thompson	William Thompson	William Thompson	100	part of 2019-2020
292	2020-2021	25 Aug 2021	William Thompson	William Thompson	William Thompson	100	part of 2020-2021
293	2021-2022	25 Aug 2022	William Thompson	William Thompson	William Thompson	100	part of 2021-2022
294	2022-2023	25 Aug 2023	William Thompson	William Thompson	William Thompson	100	part of 2022-2023
295	2023-2024	25 Aug 2024	William Thompson	William Thompson	William Thompson	100	part of 2023-2024
296	2024-2025	25 Aug 2025	William Thompson	William Thompson	William Thompson	100	part of 2024-2025
297	2025-2026	25 Aug 2026	William Thompson	William Thompson	William Thompson	100	part of 2025-2026
298	2026-2027	25 Aug 2027	William Thompson	William Thompson	William Thompson	100	part of 2026-2027
299	2027-2028	25 Aug 2028	William Thompson	William Thompson	William Thompson	100	part of 2027-2028
300	2028-2029	25 Aug 2029	William Thompson	William Thompson	William Thompson	100	part of 2028-2029

[illegible]



No.	INSTRUMENT	DATED	REGISTERED	FROM	TO	ACRES	DESCRIPTION, &c.
1951 N	B & G. 13	5 Oct 1876	9 Oct 1876	Lucius Thompson (deced)	William Thompson, son of same, Lucius Thompson	1/4	part of lot 12.
2170 L	B & G. 13	in Feb. 1877	12 Mar 1877	William Thompson (deced)	William Thompson	1/4	part of lot 12.
2185 M	Deed	30 July 1879	3 Aug 1879	James Appleby & Orville M. Appleby, his wife	Matthew Clements & John Barclay	1/4	part of lot 12.
2204	Assignment of	16 Sept 1879	1 Oct 1879	Robert Thompson Appleby	James Appleby, the widow	1/4	part of lot 12.
2209	Deed	30 Nov 1879	1 Dec 1879	James Appleby, the widow	William Murray	1	part of lot 12.
2261	Mortgage	4 Jan 1880	12 Feb 1880	James Thomson (deced)	The Corporation of the Township of Trafalgar	100	part of lot 12.
2287	Deed	30 July 1880	30 July 1880	James Appleby	Matthew Clements and John Barclay	1/4	part of lot 12.
3019 N	Deed	31 Jan 1879	1 Dec 1879	John H. Appleby & wife Robert G. Appleby & John A. Adams & Robert Adams for themselves	James Appleby	1/4	part of lot 12.
3055	Deed	16 Sept 1881	16 Sept 1881	Robert Thompson Appleby	James Appleby	1/4	part of lot 12.
3056	Deed	16 Sept 1881	16 Sept 1881	Robert Thompson Appleby	James Appleby	1/4	part of lot 12.
3057	Deed	16 Sept 1881	16 Sept 1881	Robert Thompson Appleby	James Appleby	1/4	part of lot 12.
3058	Deed	16 Sept 1881	16 Sept 1881	Robert Thompson Appleby	James Appleby	1/4	part of lot 12.
3059	Deed	16 Sept 1881	16 Sept 1881	Robert Thompson Appleby	James Appleby	1/4	part of lot 12.
3060	Deed	16 Sept 1881	16 Sept 1881	Robert Thompson Appleby	James Appleby	1/4	part of lot 12.
3061	Deed	16 Sept 1881	16 Sept 1881	Robert Thompson Appleby	James Appleby	1/4	part of lot 12.
3062	Deed	16 Sept 1881	16 Sept 1881	Robert Thompson Appleby	James Appleby	1/4	part of lot 12.
3063	Deed	16 Sept 1881	16 Sept 1881	Robert Thompson Appleby	James Appleby	1/4	part of lot 12.
3064	Deed	16 Sept 1881	16 Sept 1881	Robert Thompson Appleby	James Appleby	1/4	part of lot 12.
3065	Deed	16 Sept 1881	16 Sept 1881	Robert Thompson Appleby	James Appleby	1/4	part of lot 12.
3066	Deed	16 Sept 1881	16 Sept 1881	Robert Thompson Appleby	James Appleby	1/4	part of lot 12.
3067	Deed	16 Sept 1881	16 Sept 1881	Robert Thompson Appleby	James Appleby	1/4	part of lot 12.
3068	Deed	16 Sept 1881	16 Sept 1881	Robert Thompson Appleby	James Appleby	1/4	part of lot 12.
3069	Deed	16 Sept 1881	16 Sept 1881	Robert Thompson Appleby	James Appleby	1/4	part of lot 12.
3070	Deed	16 Sept 1881	16 Sept 1881	Robert Thompson Appleby	James Appleby	1/4	part of lot 12.
3071	Deed	16 Sept 1881	16 Sept 1881	Robert Thompson Appleby	James Appleby	1/4	part of lot 12.
3072	Deed	16 Sept 1881	16 Sept 1881	Robert Thompson Appleby	James Appleby	1/4	part of lot 12.
3073	Deed	16 Sept 1881	16 Sept 1881	Robert Thompson Appleby	James Appleby	1/4	part of lot 12.
3074	Deed	16 Sept 1881	16 Sept 1881	Robert Thompson Appleby	James Appleby	1/4	part of lot 12.
3075	Deed	16 Sept 1881	16 Sept 1881	Robert Thompson Appleby	James Appleby	1/4	part of lot 12.
3076	Deed	16 Sept 1881	16 Sept 1881	Robert Thompson Appleby	James Appleby	1/4	part of lot 12.
3077	Deed	16 Sept 1881	16 Sept 1881	Robert Thompson Appleby	James Appleby	1/4	part of lot 12.
3078	Deed	16 Sept 1881	16 Sept 1881	Robert Thompson Appleby	James Appleby	1/4	part of lot 12.
3079	Deed	16 Sept 1881	16 Sept 1881	Robert Thompson Appleby	James Appleby	1/4	part of lot 12.
3080	Deed	16 Sept 1881	16 Sept 1881	Robert Thompson Appleby	James Appleby	1/4	part of lot 12.
3081	Deed	16 Sept 1881	16 Sept 1881	Robert Thompson Appleby	James Appleby	1/4	part of lot 12.
3082	Deed	16 Sept 1881	16 Sept 1881	Robert Thompson Appleby	James Appleby	1/4	part of lot 12.
3083	Deed	16 Sept 1881	16 Sept 1881	Robert Thompson Appleby	James Appleby	1/4	part of lot 12.
3084	Deed	16 Sept 1881	16 Sept 1881	Robert Thompson Appleby	James Appleby	1/4	part of lot 12.
3085	Deed	16 Sept 1881	16 Sept 1881	Robert Thompson Appleby	James Appleby	1/4	part of lot 12.
3086	Deed	16 Sept 1881	16 Sept 1881	Robert Thompson Appleby	James Appleby	1/4	part of lot 12.
3087	Deed	16 Sept 1881	16 Sept 1881	Robert Thompson Appleby	James Appleby	1/4	part of lot 12.
3088	Deed	16 Sept 1881	16 Sept 1881	Robert Thompson Appleby	James Appleby	1/4	part of lot 12.
3089	Deed	16 Sept 1881	16 Sept 1881	Robert Thompson Appleby	James Appleby	1/4	part of lot 12.
3090	Deed	16 Sept 1881	16 Sept 1881	Robert Thompson Appleby	James Appleby	1/4	part of lot 12.
3091	Deed	16 Sept 1881	16 Sept 1881	Robert Thompson Appleby	James Appleby	1/4	part of lot 12.
3092	Deed	16 Sept 1881	16 Sept 1881	Robert Thompson Appleby	James Appleby	1/4	part of lot 12.
3093	Deed	16 Sept 1881	16 Sept 1881	Robert Thompson Appleby	James Appleby	1/4	part of lot 12.
3094	Deed	16 Sept 1881	16 Sept 1881	Robert Thompson Appleby	James Appleby	1/4	part of lot 12.
3095	Deed	16 Sept 1881	16 Sept 1881	Robert Thompson Appleby	James Appleby	1/4	part of lot 12.
3096	Deed	16 Sept 1881	16 Sept 1881	Robert Thompson Appleby	James Appleby	1/4	part of lot 12.
3097	Deed	16 Sept 1881	16 Sept 1881	Robert Thompson Appleby	James Appleby	1/4	part of lot 12.
3098	Deed	16 Sept 1881	16 Sept 1881	Robert Thompson Appleby	James Appleby	1/4	part of lot 12.
3099	Deed	16 Sept 1881	16 Sept 1881	Robert Thompson Appleby	James Appleby	1/4	part of lot 12.
3100	Deed	16 Sept 1881	16 Sept 1881	Robert Thompson Appleby	James Appleby	1/4	part of lot 12.

[illegible]



INSTRUMENT	DATE OF INSTRUMENT	DATE OF REGISTRATION	GRANTOR	GRANTEE	CONSIDERATION	REMARKS
43872 Mortgage	19 Jan 1885	23 Jan 1885	Edward McLennan & wife	Adelaide Eliza Wolstony, widow	\$700	100 ft. x 100 ft. lot. 160 ft. long. 1/2 sec. 10 N. 10 E. 10 W.
44948	21 Mar 1887	14 Apr 1887	Edward McLennan & wife	Edward McLennan		1/2 sec. 10 N. 10 E. 10 W.
45992	21 Mar 1887	14 Apr 1887	William McLennan & wife	William McLennan		1/2 sec. 10 N. 10 E. 10 W.
4798	21 Mar 1887	14 Apr 1887	Margaret Murray, spinster	Joseph Lewis Fisher	\$100	1/2 sec. 10 N. 10 E. 10 W.
49328	21 Mar 1887	14 Apr 1887	Joseph L. Fisher, unmarried	Allyo Fisher	\$100	1/2 sec. 10 N. 10 E. 10 W.
5200	21 Mar 1887	14 Apr 1887	Editha Ann Smith, widow	George Ford		1/2 sec. 10 N. 10 E. 10 W.
5222	21 Mar 1887	14 Apr 1887	Edward McLennan & wife	Joseph Lewis Fisher	\$100	1/2 sec. 10 N. 10 E. 10 W.
6293	21 Mar 1887	14 Apr 1887	William McLennan & wife	Thomas Fisher	\$100	1/2 sec. 10 N. 10 E. 10 W.
6294	21 Mar 1887	14 Apr 1887	Thomas Fisher, a widower	John G. Johnston	\$100	1/2 sec. 10 N. 10 E. 10 W.
6518	21 Mar 1887	14 Apr 1887	George Ford & wife	Charles H. McNaughton & John J. Murphy	\$100	1/2 sec. 10 N. 10 E. 10 W.
6590	21 Mar 1887	14 Apr 1887	John J. Murphy & wife & Charles H. McNaughton, co-managers	Charles H. McNaughton & John J. Murphy	\$100	1/2 sec. 10 N. 10 E. 10 W.
6737	21 Mar 1887	14 Apr 1887	John J. Murphy & wife & Charles H. McNaughton	Charles H. McNaughton	\$100	1/2 sec. 10 N. 10 E. 10 W.
6739	21 Mar 1887	14 Apr 1887	John J. Murphy & wife & Charles H. McNaughton	Charles H. McNaughton	\$100	1/2 sec. 10 N. 10 E. 10 W.

CONVEYANCE	DATE OF INSTRUMENT	DATE OF REGISTRATION	GRANTOR	GRANTEE	CONSIDERATION	REMARKS
6739	Dec 11/1898	15/1/1899	John J. Dougherty & Grace Dougherty his wife	Charles H. McNaughton	\$30	5/1000 Part 21/2
6756	Dec 11/1898	"	Charles H. McNaughton, formerly married	Charles Edward L. Henderson	\$1	5/1000 Part 14/13
6757	Dec 11/1898	"	John K. Appeller		3/1000	1/2 - all their estate, right title vested in part 21/2 of part 14/13
6964	Jan 1/1899	22/1/1899	Robert D. Appelle (wife) James Appelle & wife	John K. Appeller	3/1000	1/2 - all their estate, right title vested in part 21/2 of part 14/13
6965	Dec 11/1898	22/1/1899	John K. Appelle & wife	Charles H. McNaughton	\$1	5/1000 Part 14/13
6969	Dec 11/1898	22/1/1899	John K. Appelle & wife	Charles H. McNaughton	\$1	5/1000 Part 14/13
6985	Dec 11/1898	22/1/1899	John K. Appelle & wife	Charles H. McNaughton	\$1	5/1000 Part 14/13
7024	Dec 11/1898	22/1/1899	John K. Appelle & wife	Charles H. McNaughton	\$1	5/1000 Part 14/13
7031	Dec 11/1898	22/1/1899	John K. Appelle & wife	Charles H. McNaughton	\$1	5/1000 Part 14/13
7748	Dec 11/1898	22/1/1899	John K. Appelle & wife	Charles H. McNaughton	\$1	5/1000 Part 14/13
7751	Dec 11/1898	22/1/1899	John K. Appelle & wife	Charles H. McNaughton	\$1	5/1000 Part 14/13
7937	Dec 11/1898	22/1/1899	John K. Appelle & wife	Charles H. McNaughton	\$1	5/1000 Part 14/13
8058	Dec 11/1898	22/1/1899	John K. Appelle & wife	Charles H. McNaughton	\$1	5/1000 Part 14/13



1168 3 <sup>rd</sup>	DATE OF INSTRUMENT	DATE OF REGISTRATION	GRANTOR	GRANTEE	CONSIDERATION	REMARKS
11201	Q.C. Deed 19 Feb 1913	1 Dec 1913	Francis E. Ford wife	Henry Bentley	Rs 25	50 ac. 12 E.E. of NW 1/4
11260	B. Sale 27 Jan 1914	7 Feb 1914	Elmer Green, Kindra, Unmarried - Emily, Corolla Stephens married women	William E. Dent	Rs 2500	1 ac. N. S.E. 1/4
11420	B. Sale 23 Nov 1914	9 June 1914	Albino Fisher wife	Henry Denny Dent	1500	3/4 ac. N. S.E. 1/4
12422	G. Grant 1 Sept 1917	19 Sept 1917	Martha Slater widow	Robert A. Fleming, William Biggs, David James, Samuel H. Robertson, Robert Brown, William Harland Smith, David Frazer, David Campbell, George Alfred Stephens	725	1/4 ac. N. S.E. 1/4
12889	D. Grant 28 Mar 1919	2 Apr 1919	George Joyce unmarried	James Alfred Stephens	1000	1/4 ac. N. S.E. 1/4
13093	G. Grant 2 July 1919	29 Oct 1919	Adelaide Maude Chapman, widow, Daisy Chapman, Fina Chapman, Chapman Head - Adelaide Maude Chapman of 22, 1919	Rebecca Carpenter wife of Henry A. Carpenter	1000	1/4 ac. N. S.E. 1/4
2540	Ref. 1168 3 <sup>rd</sup> 1 Apr 1921	1 Apr 1921	Henry Denny Dent	James William Edward Dent	-	part lot 13
15104	E. Grant 12 Aug 1921	20 Sept 1921	Rebecca Alfred Carpenter, wife of Rebecca Ann Carpenter married women head	Henry Alfred Carpenter	5/10	part in 12093

NUMBER SECTION	INSTRUMENT	DATE OF INSTRUMENT	DATE OF REPLETION	GRANTOR	GRANTEE	CONSIDERATION	REMARKS
15204 "	Grant	1 Dec 1921/16 Dec 1921		Henry Alfred Carpenter	Louie Bradley	1000	Land in 1903
16106 71	Grant	14 June 1927/22 July 1927		Emily Amelia Stephens with widow	George Johnston	2500	Subject to m. & W. & P. & L.
16108 71	Grant	2 Oct 1926/22 July 1927		Emily Amelia Stephens with as a donor of former Alfred Stephens & Emily Orishia Stephens, Victor A. Stephens, Herbert E. Stephens, Arthur B. Stephens, Wally W. Stephens, Edgar Thompson Stephens & Stephen H. Stephens	the said Emily Amelia Stephens	1000	Land in 1906
17334	By law	24 May 1928/1 Apr 1930		William H. Biggs, Devent Henry, Burdond Brown, Ross Linnell, David Linnell & Walter Linnell Smith, Trustees of Trustees - Benefit Corporation of United Church of Canada for the 17th Ward	John Edgar Ford	1900	1900 L. & L.
17374 6	Grant	27 Nov 1931/4 Apr 1932		John Edgar Ford with wife	George Brown Fealbertson	1900	1900 L. & L.
17487	Grant	20 July 1931/11 Aug 1931		Frances Amelia Bradley with as a donor of Henry Bradley, David & Francis Anne Bradley, Wally Gene 777 Ash Road Raby, Harriet Ryley, Muriel Fealbertson	Frances Amelia Bradley Wally & Joseph Henry Bradley		1900 L. & L. 1. sold joint line





FILE NO.	INTERVIEWER'S NAME	DATE OF REGISTRATION	GRANTOR	GRANTEE	CONSIDERATION	REMARKS
4482	Paul P. Harty	4 Dec 1952	Clarence Featherstone Ford	Whitford Samuel Hall	51/4	Ally's ditch excepted on right of way to road.
33052	Leon	31 May 1953	Whitford Samuel Hall Sister	Allan W. Hall	51/4	Land lot 13 contg W. 1/4 Sec 4483, 176 N. 1/4 Sec 4484, 176 S. 1/4 Sec 4485, 176 S. 1/4 Sec 4486, 176 S. 1/4 Sec 4487, 176 S. 1/4 Sec 4488, 176 S. 1/4 Sec 4489, 176 S. 1/4 Sec 4490, 176 S. 1/4 Sec 4491, 176 S. 1/4 Sec 4492, 176 S. 1/4 Sec 4493, 176 S. 1/4 Sec 4494, 176 S. 1/4 Sec 4495, 176 S. 1/4 Sec 4496, 176 S. 1/4 Sec 4497, 176 S. 1/4 Sec 4498, 176 S. 1/4 Sec 4499, 176 S. 1/4 Sec 4500, 176 S. 1/4 Sec 4501, 176 S. 1/4 Sec 4502, 176 S. 1/4 Sec 4503, 176 S. 1/4 Sec 4504, 176 S. 1/4 Sec 4505, 176 S. 1/4 Sec 4506, 176 S. 1/4 Sec 4507, 176 S. 1/4 Sec 4508, 176 S. 1/4 Sec 4509, 176 S. 1/4 Sec 4510, 176 S. 1/4 Sec 4511, 176 S. 1/4 Sec 4512, 176 S. 1/4 Sec 4513, 176 S. 1/4 Sec 4514, 176 S. 1/4 Sec 4515, 176 S. 1/4 Sec 4516, 176 S. 1/4 Sec 4517, 176 S. 1/4 Sec 4518, 176 S. 1/4 Sec 4519, 176 S. 1/4 Sec 4520, 176 S. 1/4 Sec 4521, 176 S. 1/4 Sec 4522, 176 S. 1/4 Sec 4523, 176 S. 1/4 Sec 4524, 176 S. 1/4 Sec 4525, 176 S. 1/4 Sec 4526, 176 S. 1/4 Sec 4527, 176 S. 1/4 Sec 4528, 176 S. 1/4 Sec 4529, 176 S. 1/4 Sec 4530, 176 S. 1/4 Sec 4531, 176 S. 1/4 Sec 4532, 176 S. 1/4 Sec 4533, 176 S. 1/4 Sec 4534, 176 S. 1/4 Sec 4535, 176 S. 1/4 Sec 4536, 176 S. 1/4 Sec 4537, 176 S. 1/4 Sec 4538, 176 S. 1/4 Sec 4539, 176 S. 1/4 Sec 4540, 176 S. 1/4 Sec 4541, 176 S. 1/4 Sec 4542, 176 S. 1/4 Sec 4543, 176 S. 1/4 Sec 4544, 176 S. 1/4 Sec 4545, 176 S. 1/4 Sec 4546, 176 S. 1/4 Sec 4547, 176 S. 1/4 Sec 4548, 176 S. 1/4 Sec 4549, 176 S. 1/4 Sec 4550, 176 S. 1/4 Sec 4551, 176 S. 1/4 Sec 4552, 176 S. 1/4 Sec 4553, 176 S. 1/4 Sec 4554, 176 S. 1/4 Sec 4555, 176 S. 1/4 Sec 4556, 176 S. 1/4 Sec 4557, 176 S. 1/4 Sec 4558, 176 S. 1/4 Sec 4559, 176 S. 1/4 Sec 4560, 176 S. 1/4 Sec 4561, 176 S. 1/4 Sec 4562, 176 S. 1/4 Sec 4563, 176 S. 1/4 Sec 4564, 176 S. 1/4 Sec 4565, 176 S. 1/4 Sec 4566, 176 S. 1/4 Sec 4567, 176 S. 1/4 Sec 4568, 176 S. 1/4 Sec 4569, 176 S. 1/4 Sec 4570, 176 S. 1/4 Sec 4571, 176 S. 1/4 Sec 4572, 176 S. 1/4 Sec 4573, 176 S. 1/4 Sec 4574, 176 S. 1/4 Sec 4575, 176 S. 1/4 Sec 4576, 176 S. 1/4 Sec 4577, 176 S. 1/4 Sec 4578, 176 S. 1/4 Sec 4579, 176 S. 1/4 Sec 4580, 176 S. 1/4 Sec 4581, 176 S. 1/4 Sec 4582, 176 S. 1/4 Sec 4583, 176 S. 1/4 Sec 4584, 176 S. 1/4 Sec 4585, 176 S. 1/4 Sec 4586, 176 S. 1/4 Sec 4587, 176 S. 1/4 Sec 4588, 176 S. 1/4 Sec 4589, 176 S. 1/4 Sec 4590, 176 S. 1/4 Sec 4591, 176 S. 1/4 Sec 4592, 176 S. 1/4 Sec 4593, 176 S. 1/4 Sec 4594, 176 S. 1/4 Sec 4595, 176 S. 1/4 Sec 4596, 176 S. 1/4 Sec 4597, 176 S. 1/4 Sec 4598, 176 S. 1/4 Sec 4599, 176 S. 1/4 Sec 4600, 176 S. 1/4 Sec 4601, 176 S. 1/4 Sec 4602, 176 S. 1/4 Sec 4603, 176 S. 1/4 Sec 4604, 176 S. 1/4 Sec 4605, 176 S. 1/4 Sec 4606, 176 S. 1/4 Sec 4607, 176 S. 1/4 Sec 4608, 176 S. 1/4 Sec 4609, 176 S. 1/4 Sec 4610, 176 S. 1/4 Sec 4611, 176 S. 1/4 Sec 4612, 176 S. 1/4 Sec 4613, 176 S. 1/4 Sec 4614, 176 S. 1/4 Sec 4615, 176 S. 1/4 Sec 4616, 176 S. 1/4 Sec 4617, 176 S. 1/4 Sec 4618, 176 S. 1/4 Sec 4619, 176 S. 1/4 Sec 4620, 176 S. 1/4 Sec 4621, 176 S. 1/4 Sec 4622, 176 S. 1/4 Sec 4623, 176 S. 1/4 Sec 4624, 176 S. 1/4 Sec 4625, 176 S. 1/4 Sec 4626, 176 S. 1/4 Sec 4627, 176 S. 1/4 Sec 4628, 176 S. 1/4 Sec 4629, 176 S. 1/4 Sec 4630, 176 S. 1/4 Sec 4631, 176 S. 1/4 Sec 4632, 176 S. 1/4 Sec 4633, 176 S. 1/4 Sec 4634, 176 S. 1/4 Sec 4635, 176 S. 1/4 Sec 4636, 176 S. 1/4 Sec 4637, 176 S. 1/4 Sec 4638, 176 S. 1/4 Sec 4639, 176 S. 1/4 Sec 4640, 176 S. 1/4 Sec 4641, 176 S. 1/4 Sec 4642, 176 S. 1/4 Sec 4643, 176 S. 1/4 Sec 4644, 176 S. 1/4 Sec 4645, 176 S. 1/4 Sec 4646, 176 S. 1/4 Sec 4647, 176 S. 1/4 Sec 4648, 176 S. 1/4 Sec 4649, 176 S. 1/4 Sec 4650, 176 S. 1/4 Sec 4651, 176 S. 1/4 Sec 4652, 176 S. 1/4 Sec 4653, 176 S. 1/4 Sec 4654, 176 S. 1/4 Sec 4655, 176 S. 1/4 Sec 4656, 176 S. 1/4 Sec 4657, 176 S. 1/4 Sec 4658, 176 S. 1/4 Sec 4659, 176 S. 1/4 Sec 4660, 176 S. 1/4 Sec 4661, 176 S. 1/4 Sec 4662, 176 S. 1/4 Sec 4663, 176 S. 1/4 Sec 4664, 176 S. 1/4 Sec 4665, 176 S. 1/4 Sec 4666, 176 S. 1/4 Sec 4667, 176 S. 1/4 Sec 4668, 176 S. 1/4 Sec 4669, 176 S. 1/4 Sec 4670, 176 S. 1/4 Sec 4671, 176 S. 1/4 Sec 4672, 176 S. 1/4 Sec 4673, 176 S. 1/4 Sec 4674, 176 S. 1/4 Sec 4675, 176 S. 1/4 Sec 4676, 176 S. 1/4 Sec 4677, 176 S. 1/4 Sec 4678, 176 S. 1/4 Sec 4679, 176 S. 1/4 Sec 4680, 176 S. 1/4 Sec 4681, 176 S. 1/4 Sec 4682, 176 S. 1/4 Sec 4683, 176 S. 1/4 Sec 4684, 176 S. 1/4 Sec 4685, 1

TRACED 353226	INSTRUMENT	DATE OF INSTRUMENT	DATE OF ACQUISITION	GRANTOR	GRANTEE	CONSIDERATION	REMARKS
41954	Trans 27th/1955	27th/1955	27th/1955	Lealie Bradley (wife)	Donald H. Brown	8/10	Part 5/4 of part 3 (19/13 acre)
47161	Trans 6th/1955	3rd/1955	3rd/1955	John Maria Johnston	John Maria Johnston Her husband, assigned grant	8/10	Part 13, 20mg 56.66" NW 1/4 of block lot 33, 15mg land between lot 3 2413 & 2414 NW 1/4 25 220' (1/4 acre) 25 220' (1/4 acre)
55201	Trans 26th/1956	30th/1956	30th/1956	Ellen W. Hall (wife)	William Stacks & Fredrick of the same as tenant in common	8/10	Part 13, 20mg 16 1/2' NW 1/4 of block lot 33, 15mg land between lot 3 2413 & 2414 NW 1/4 25 220' (1/4 acre) 25 220' (1/4 acre)
57034	Trans 30th/1956	12th/1956	12th/1956	Elana Porter, Treasurer of Dist.	Lot of Clarence Johnston Ford	8/10	Part 13, 20mg exception on 22155 NW
57688	Trans 10th/1956	10th/1956	26th/1956	Harriet Louise Ford (Wife) J. Ford & Sons, estate of Clarence Johnston Ford deceased	Harriet Louise Ford	8/10	Part 13, 20mg exception on 22155 NW 16 1/2' NW 1/4 of block lot 33, 15mg land between lot 3 2413 & 2414 NW 1/4 25 220' (1/4 acre) 25 220' (1/4 acre)
59007	Trans 31st/1956	27th/1956	27th/1956	Harriet Louise Ford, Spinster	Thomas R. McLeod & Chas. H. McLeod Wife & son assigned tenants	8/10	Part 13, 20mg exception on 22155 NW 16 1/2' NW 1/4 of block lot 33, 15mg land between lot 3 2413 & 2414 NW 1/4 25 220' (1/4 acre) 25 220' (1/4 acre)

Subject to right of way





[illegible]

INDEX	INSTRUMENT	DATE OF INSTRUMENT	DATE OF REGISTRATION	GRANTOR	GRANTEE	CONSIDERATION	REMARKS
69439	Grant	20 Sept. 1957	4067-1057	William Samuel Hall wife	International Timber Products Highway Builders Limited	2000	1st lot 1355-1400
69438	Grant	16 Dec 1957	582-1058	William Samuel Hall & wife	Highway Builders Limited	2000	2nd lot 1355-1400
73385	Grant	16 Dec 1957	582-1058	William Samuel Hall & wife	Highway Builders Limited	2000	3rd lot 1355-1400
86586	Grant	2 May 1958	582-1058	William Samuel Hall & wife	Highway Builders Limited	2000	4th lot 1355-1400
86581	Grant	21 July 1958	24 Sept 1958	William Samuel Hall & wife	Highway Builders Limited	2000	5th lot 1355-1400
95447	Grant	23 Jan 1959	24 Jan 1959	William Samuel Hall & wife	Highway Builders Limited	2000	6th lot 1355-1400
107364	Grant	23 Jan 1959	24 Jan 1959	William Samuel Hall & wife	Highway Builders Limited	2000	7th lot 1355-1400
107375	Grant	23 Jan 1959	24 Jan 1959	William Samuel Hall & wife	Highway Builders Limited	2000	8th lot 1355-1400
107384	Grant	23 Jan 1959	24 Jan 1959	William Samuel Hall & wife	Highway Builders Limited	2000	9th lot 1355-1400
107394	Grant	23 Jan 1959	24 Jan 1959	William Samuel Hall & wife	Highway Builders Limited	2000	10th lot 1355-1400
107404	Grant	23 Jan 1959	24 Jan 1959	William Samuel Hall & wife	Highway Builders Limited	2000	11th lot 1355-1400
107414	Grant	23 Jan 1959	24 Jan 1959	William Samuel Hall & wife	Highway Builders Limited	2000	12th lot 1355-1400
107424	Grant	23 Jan 1959	24 Jan 1959	William Samuel Hall & wife	Highway Builders Limited	2000	13th lot 1355-1400
107434	Grant	23 Jan 1959	24 Jan 1959	William Samuel Hall & wife	Highway Builders Limited	2000	14th lot 1355-1400
107444	Grant	23 Jan 1959	24 Jan 1959	William Samuel Hall & wife	Highway Builders Limited	2000	15th lot 1355-1400
107454	Grant	23 Jan 1959	24 Jan 1959	William Samuel Hall & wife	Highway Builders Limited	2000	16th lot 1355-1400
107464	Grant	23 Jan 1959	24 Jan 1959	William Samuel Hall & wife	Highway Builders Limited	2000	17th lot 1355-1400
107474	Grant	23 Jan 1959	24 Jan 1959	William Samuel Hall & wife	Highway Builders Limited	2000	18th lot 1355-1400
107484	Grant	23 Jan 1959	24 Jan 1959	William Samuel Hall & wife	Highway Builders Limited	2000	19th lot 1355-1400
107494	Grant	23 Jan 1959	24 Jan 1959	William Samuel Hall & wife	Highway Builders Limited	2000	20th lot 1355-1400
107504	Grant	23 Jan 1959	24 Jan 1959	William Samuel Hall & wife	Highway Builders Limited	2000	21st lot 1355-1400
107514	Grant	23 Jan 1959	24 Jan 1959	William Samuel Hall & wife	Highway Builders Limited	2000	22nd lot 1355-1400
107524	Grant	23 Jan 1959	24 Jan 1959	William Samuel Hall & wife	Highway Builders Limited	2000	23rd lot 1355-1400
107534	Grant	23 Jan 1959	24 Jan 1959	William Samuel Hall & wife	Highway Builders Limited	2000	24th lot 1355-1400
107544	Grant	23 Jan 1959	24 Jan 1959	William Samuel Hall & wife	Highway Builders Limited	2000	25th lot 1355-1400
107554	Grant	23 Jan 1959	24 Jan 1959	William Samuel Hall & wife	Highway Builders Limited	2000	26th lot 1355-1400
107564	Grant	23 Jan 1959	24 Jan 1959	William Samuel Hall & wife	Highway Builders Limited	2000	27th lot 1355-1400
107574	Grant	23 Jan 1959	24 Jan 1959	William Samuel Hall & wife	Highway Builders Limited	2000	28th lot 1355-1400
107584	Grant	23 Jan 1959	24 Jan 1959	William Samuel Hall & wife	Highway Builders Limited	2000	29th lot 1355-1400
107594	Grant	23 Jan 1959	24 Jan 1959	William Samuel Hall & wife	Highway Builders Limited	2000	30th lot 1355-1400
107604	Grant	23 Jan 1959	24 Jan 1959	William Samuel Hall & wife	Highway Builders Limited	2000	31st lot 1355-1400
107614	Grant	23 Jan 1959	24 Jan 1959	William Samuel Hall & wife	Highway Builders Limited	2000	32nd lot 1355-1400
107624	Grant	23 Jan 1959	24 Jan 1959	William Samuel Hall & wife	Highway Builders Limited	2000	33rd lot 1355-1400
107634	Grant	23 Jan 1959	24 Jan 1959	William Samuel Hall & wife	Highway Builders Limited	2000	34th lot 1355-1400
107644	Grant	23 Jan 1959	24 Jan 1959	William Samuel Hall & wife	Highway Builders Limited	2000	35th lot 1355-1400
107654	Grant	23 Jan 1959	24 Jan 1959	William Samuel Hall & wife	Highway Builders Limited	2000	36th lot 1355-1400
107664	Grant	23 Jan 1959	24 Jan 1959	William Samuel Hall & wife	Highway Builders Limited	2000	37th lot 1355-1400
107674	Grant	23 Jan 1959	24 Jan 1959	William Samuel Hall & wife	Highway Builders Limited	2000	38th lot 1355-1400
107684	Grant	23 Jan 1959	24 Jan 1959	William Samuel Hall & wife	Highway Builders Limited	2000	39th lot 1355-1400
107694	Grant	23 Jan 1959	24 Jan 1959	William Samuel Hall & wife	Highway Builders Limited	2000	40th lot 1355-1400
107704	Grant	23 Jan 1959	24 Jan 1959	William Samuel Hall & wife	Highway Builders Limited	2000	41st lot 1355-1400
107714	Grant	23 Jan 1959	24 Jan 1959	William Samuel Hall & wife	Highway Builders Limited	2000	42nd lot 1355-1400
107724	Grant	23 Jan 1959	24 Jan 1959	William Samuel Hall & wife	Highway Builders Limited	2000	43rd lot 1355-1400
107734	Grant	23 Jan 1959	24 Jan 1959	William Samuel Hall & wife	Highway Builders Limited	2000	44th lot 1355-1400
107744	Grant	23 Jan 1959	24 Jan 1959	William Samuel Hall & wife	Highway Builders Limited	2000	45th lot 1355-1400
107754	Grant	23 Jan 1959	24 Jan 1959	William Samuel Hall & wife	Highway Builders Limited	2000	46th lot 1355-1400
107764	Grant	23 Jan 1959	24 Jan 1959	William Samuel Hall & wife	Highway Builders Limited	2000	47th lot 1355-1400
107774	Grant	23 Jan 1959	24 Jan 1959	William Samuel Hall & wife	Highway Builders Limited	2000	48th lot 1355-1400
107784	Grant	23 Jan 1959	24 Jan 1959	William Samuel Hall & wife	Highway Builders Limited	2000	49th lot 1355-1400
107794	Grant	23 Jan 1959	24 Jan 1959	William Samuel Hall & wife	Highway Builders Limited	2000	50th lot 1355-1400
107804	Grant	23 Jan 1959	24 Jan 1959	William Samuel Hall & wife	Highway Builders Limited	2000	51st lot 1355-1400
107814	Grant	23 Jan 1959	24 Jan 1959	William Samuel Hall & wife	Highway Builders Limited	2000	52nd lot 1355-1400
107824	Grant	23 Jan 1959	24 Jan 1959	William Samuel Hall & wife	Highway Builders Limited	2000	53rd lot 1355-1400
107834	Grant	23 Jan 1959	24 Jan 1959	William Samuel Hall & wife	Highway Builders Limited	2000	54th lot 1355-1400
107844	Grant	23 Jan 1959	24 Jan 1959	William Samuel Hall & wife	Highway Builders Limited	2000	55th lot 1355-1400
107854	Grant	23 Jan 1959	24 Jan 1959	William Samuel Hall & wife	Highway Builders Limited	2000	56th lot 1355-1400
107864	Grant	23 Jan 1959	24 Jan 1959	William Samuel Hall & wife	Highway Builders Limited	2000	57th lot 1355-1400
107874	Grant	23 Jan 1959	24 Jan 1959	William Samuel Hall & wife	Highway Builders Limited	2000	58th lot 1355-1400
107884	Grant	23 Jan 1959	24 Jan 1959	William Samuel Hall & wife	Highway Builders Limited	2000	59th lot 1355-1400
107894	Grant	23 Jan 1959	24 Jan 1959	William Samuel Hall & wife	Highway Builders Limited	2000	60th lot 1355-1400
107904	Grant	23 Jan 1959	24 Jan 1959	William Samuel Hall & wife	Highway Builders Limited	2000	61st lot 1355-1400
107914	Grant	23 Jan 1959	24 Jan 1959	William Samuel Hall & wife	Highway Builders Limited	2000	62nd lot 1355-1400
107924	Grant	23 Jan 1959	24 Jan 1959	William Samuel Hall & wife	Highway Builders Limited	2000	63rd lot 1355-1400
107934	Grant	23 Jan 1959	24 Jan 1959	William Samuel Hall & wife	Highway Builders Limited	2000	64th lot 1355-1400
107944	Grant	23 Jan 1959	24 Jan 1959	William Samuel Hall & wife	Highway Builders Limited	2000	65th lot 1355-1400
107954	Grant	23 Jan 1959	24 Jan 1959	William Samuel Hall & wife	Highway Builders Limited	2000	66th lot 1355-1400
107964	Grant	23 Jan 1959	24 Jan 1959	William Samuel Hall & wife	Highway Builders Limited	2000	67th lot 1355-1400
107974	Grant	23 Jan 1959	24 Jan 1959	William Samuel Hall & wife	Highway Builders Limited	2000	68th lot 1355-1400
107984	Grant	23 Jan 1959	24 Jan 1959	William Samuel Hall & wife	Highway Builders Limited	2000	69th lot 1355-1400
107994	Grant	23 Jan 1959	24 Jan 1959	William Samuel Hall & wife	Highway Builders Limited	2000	70th lot 1355-1400
108004	Grant	23 Jan 1959	24 Jan 1959	William Samuel Hall & wife	Highway Builders Limited	2000	71st lot 1355-1400
108014	Grant	23 Jan 1959	24 Jan 1959	William Samuel Hall & wife	Highway Builders Limited	2000	72nd lot 1355-1400
108024	Grant	23 Jan 1959	24 Jan 1959	William Samuel Hall & wife	Highway Builders Limited	2000	73rd lot 1355-1400
108034	Grant	23 Jan 1959	24 Jan 1959	William Samuel Hall & wife	Highway Builders Limited	2000	74th lot 1355-1400
108044	Grant	23 Jan 1959	24 Jan 1959	William Samuel Hall & wife	Highway Builders Limited	2000	75th lot 1355-1400
108054	Grant	23 Jan 1959	24 Jan 1959	William Samuel Hall & wife	Highway Builders Limited	2000	76th lot 1355-1400
108064	Grant	23 Jan 1959	24 Jan 1959	William Samuel Hall & wife	Highway Builders Limited	2000	77th lot 1355-1400
108074	Grant	23 Jan 1959	24 Jan 1959	William Samuel Hall & wife	Highway Builders Limited	2000	78th lot 1355-1400
108084	Grant	23 Jan 1959	24 Jan 1959	William Samuel Hall & wife	Highway Builders Limited	2000	79th lot 1355-1400
108094	Grant	23 Jan 1959	24 Jan 1959	William Samuel Hall & wife	Highway Builders Limited	2000	80th lot 1355-1400
108104	Grant	23 Jan 1959	24 Jan 1959	William Samuel Hall & wife	Highway Builders Limited	2000	81st lot 1355-1400
108114	Grant	23 Jan 1959	24 Jan 1959	William Samuel Hall & wife	Highway Builders Limited	2000	82nd lot 1355-1400
108124	Grant	23 Jan 1959	24 Jan 1959	William Samuel Hall & wife	Highway Builders Limited	2000	83rd lot 1355-1400
108134	Grant	23 Jan 1959	24 Jan 1959	William Samuel Hall & wife	Highway Builders Limited	2000	84th lot 1355-1400
108144	Grant	23 Jan 1959	24 Jan 1959	William Samuel Hall & wife	Highway Builders Limited	2000	85th lot 1355-1400
108154	Grant	23 Jan 1959	24 Jan 1959	William Samuel Hall & wife	Highway Builders Limited	2000	86th lot 1355-1400
108164	Grant	23 Jan 1959	24 Jan 1959	William Samuel Hall & wife	Highway Builders Limited	2000	87th lot 1355-1400
108174	Grant	23 Jan 1959	24 Jan 1959	William Samuel Hall & wife	Highway Builders Limited	2000	88th lot 1355-1400
108184	Grant	23 Jan 1959	24 Jan 1959	William Samuel Hall & wife	Highway Builders Limited	2000	89th lot 1355-1400
108194	Grant	23 Jan 1959	24 Jan 1959	William Samuel Hall & wife	Highway Builders Limited	2000	90th lot 1355-1400
108204	Grant	23 Jan 1959	24 Jan 1959	William Samuel Hall & wife	Highway Builders Limited	2000	91st lot 1355-1400
108214	Grant	23 Jan 1959	24 Jan 1959	William Samuel Hall & wife	Highway Builders Limited	2000	92nd lot 1355-1400
108224	Grant	23 Jan 1959	24 Jan 1959	William Samuel Hall & wife	Highway Builders Limited	2000	93rd lot 1355-1400
108234	Grant	23 Jan 1959	24 Jan 1959	William Samuel Hall & wife	Highway Builders Limited	2000	94th lot 1355-1400
108244	Grant	23 Jan 1959	24 Jan 1959	William Samuel Hall & wife	Highway Builders Limited	2000	95th lot 1355-1400
108254	Grant	23 Jan 1959	24 Jan 1959	William Samuel Hall & wife	Highway Builders Limited	2000	96th lot 1355-1400
108264	Grant	23 Jan 1959	24 Jan 1959	William Samuel Hall & wife	Highway Builders Limited	2000	97th lot 1355-1400
108274	Grant	23 Jan 1959	24 Jan 1959	William Samuel Hall & wife	Highway Builders Limited	2000	98th lot 1355-1400
108284	Grant	23 Jan 1959	24 Jan 1959	William Samuel Hall & wife	Highway Builders Limited	2000	99th lot 1355-1400
108294	Grant	23 Jan 1959	24 Jan 1959	William Samuel Hall & wife	Highway Builders Limited	2000	100th lot 1355-1400

Chafalgar.

Can. 1, North of Dundas Street

Continued from 10614

NUMBER	INSTRUMENT	DATE OF INSTRUMENT	DATE OF REGISTRATION	GRANTOR	GRANTEE	REMARKS	CONSIDERATION
123005	Montgomery 26 Apr 1961	26 Apr 1961	26 Apr 1961	Jack Macdonald & wife	Monna R. Duke & Madeline	Part lot 13. 13.00 in 123004.	\$305.00
127181	Grant	29 May 1961	10 Aug 1961	Allen W. Hall & wife	Jack Macdonald	Part lot 13 - big, intersection S.W. 1/4, N.E. 1/4, Sec. 13, T. 13.00 in 123004.	\$140.00
127182	Montgomery 26 Apr 1961	26 Apr 1961	10 Aug 1961	Jack Macdonald	Allen W. Hall	Part lot 13. 13.00 in 127181	\$305.00
129251	Burgess 26 Apr 1961	26 Apr 1961	10 Aug 1961	James Macdonald	James Macdonald	Part lot 13. 13.00 in 129251	\$140.00
130552	Montgomery 26 Apr 1961	26 Apr 1961	10 Aug 1961	Allen W. Hall	Jack Macdonald	Part lot 13. 13.00 in 130552	\$305.00
133411	Def. 18. 1961	18. 1961	11. 1962	Joseph Carlfield Caulder & Grace Larson Hall	Jack Macdonald	Part lot 13. 13.00 in 133411	\$305.00
136661	Grant	19 May 1962	24 Apr 1962	William Hall	William Hall	Part lot 13. 13.00 in 136661	\$305.00
136662	Montgomery 26 Apr 1961	26 Apr 1961	10 Aug 1961	Jack Macdonald	William Hall	Part lot 13. 13.00 in 136662	\$305.00
136808	Grant	21 Apr 1962	27 Apr 1962	William Hall	William Hall	Part lot 13. 13.00 in 136808	\$305.00
136809	Grant	26 Apr 1962	26 Apr 1962	William Hall	William Hall	Part lot 13. 13.00 in 136809	\$305.00
1187	Kyle 26 Apr 1961	26 Apr 1961	10 Aug 1961	William Hall	William Hall	Part lot 13. 13.00 in 1187	\$305.00
128873	Grant	21 Apr 1962	27 Apr 1962	William Hall	William Hall	Part lot 13. 13.00 in 128873	\$305.00
140441	Montgomery 26 Apr 1961	26 Apr 1961	10 Aug 1961	William Hall	William Hall	Part lot 13. 13.00 in 140441	\$305.00
1209	Kyle 26 Apr 1961	26 Apr 1961	10 Aug 1961	William Hall	William Hall	Part lot 13. 13.00 in 1209	\$305.00
147040	Grant	21 Apr 1962	27 Apr 1962	William Hall	William Hall	Part lot 13. 13.00 in 147040	\$305.00



NUMBER	INSTRUMENT	DATE OF INSTRUMENT	DATE OF REGISTRATION	GRANTOR	GRANTEE	REMARKS	CONSIDERATION
1216	1964-1965-1966-1967-1968-1969-1970-1971-1972-1973-1974-1975-1976-1977-1978-1979-1980-1981-1982-1983-1984-1985-1986-1987-1988-1989-1990-1991-1992-1993-1994-1995-1996-1997-1998-1999-2000-2001-2002-2003-2004-2005-2006-2007-2008-2009-2010-2011-2012-2013-2014-2015-2016-2017-2018-2019-2020-2021-2022-2023-2024-2025-2026-2027-2028-2029-2030-2031-2032-2033-2034-2035-2036-2037-2038-2039-2040-2041-2042-2043-2044-2045-2046-2047-2048-2049-2050-2051-2052-2053-2054-2055-2056-2057-2058-2059-2060-2061-2062-2063-2064-2065-2066-2067-2068-2069-2070-2071-2072-2073-2074-2075-2076-2077-2078-2079-2080-2081-2082-2083-2084-2085-2086-2087-2088-2089-2090-2091-2092-2093-2094-2095-2096-2097-2098-2099-2100-2101-2102-2103-2104-2105-2106-2107-2108-2109-2110-2111-2112-2113-2114-2115-2116-2117-2118-2119-2120-2121-2122-2123-2124-2125-2126-2127-2128-2129-2130-2131-2132-2133-2134-2135-2136-2137-2138-2139-2140-2141-2142-2143-2144-2145-2146-2147-2148-2149-2150-2151-2152-2153-2154-2155-2156-2157-2158-2159-2160-2161-2162-2163-2164-2165-2166-2167-2168-2169-2170-2171-2172-2173-2174-2175-2176-2177-2178-2179-2180-2181-2182-2183-2184-2185-2186-2187-2188-2189-2190-2191-2192-2193-2194-2195-2196-2197-2198-2199-2200-2201-2202-2203-2204-2205-2206-2207-2208-2209-2210-2211-2212-2213-2214-2215-2216-2217-2218-2219-2220-2221-2222-2223-2224-2225-2226-2227-2228-2229-2230-2231-2232-2233-2234-2235-2236-2237-2238-2239-2240-2241-2242-2243-2244-2245-2246-2247-2248-2249-2250-2251-2252-2253-2254-2255-2256-2257-2258-2259-2260-2261-2262-2263-2264-2265-2266-2267-2268-2269-2270-2271-2272-2273-2274-2275-2276-2277-2278-2279-2280-2281-2282-2283-2284-2285-2286-2287-2288-2289-2290-2291-2292-2293-2294-2295-2296-2297-2298-2299-2300-2301-2302-2303-2304-2305-2306-2307-2308-2309-2310-2311-2312-2313-2314-2315-2316-2317-2318-2319-2320-2321-2322-2323-2324-2325-2326-2327-2328-2329-2330-2331-2332-2333-2334-2335-2336-2337-2338-2339-2340-2341-2342-2343-2344-2345-2346-2347-2348-2349-2350-2351-2352-2353-2354-2355-2356-2357-2358-2359-2360-2361-2362-2363-2364-2365-2366-2367-2368-2369-2370-2371-2372-2373-2374-2375-2376-2377-2378-2379-2380-2381-2382-2383-2384-2385-2386-2387-2388-2389-2390-2391-2392-2393-2394-2395-2396-2397-2398-2399-2400-2401-2402-2403-2404-2405-2406-2407-2408-2409-2410-2411-2412-2413-2414-2415-2416-2417-2418-2419-2420-2421-2422-2423-2424-2425-2426-2427-2428-2429-2430-2431-2432-2433-2434-2435-2436-2437-2438-2439-2440-2441-2442-2443-2444-2445-2446-2447-2448-2449-2450-2451-2452-2453-2454-2455-2456-2457-2458-2459-2460-2461-2462-2463-2464-2465-2466-2467-2468-2469-2470-2471-2472-2473-2474-2475-2476-2477-2478-2479-2480-2481-2482-2483-2484-2485-2486-2487-2488-2489-2490-2491-2492-2493-2494-2495-2496-2497-2498-2499-2500-2501-2502-2503-2504-2505-2506-2507-2508-2509-2510-2511-2512-2513-2514-2515-2516-2517-2518-2519-2520-2521-2522-2523-2524-2525-2526-2527-2528-2529-2530-2531-2532-2533-2534-2535-2536-2537-2538-2539-2540-2541-2542-2543-2544-2545-2546-2547-2548-2549-2550-2551-2552-2553-2554-2555-2556-2557-2558-2559-2560-2561-2562-2563-2564-2565-2566-2567-2568-2569-2570-2571-2572-2573-2574-2575-2576-2577-2578-2579-2580-2581-2582-2583-2584-2585-2586-2587-2588-2589-2590-2591-2592-2593-2594-2595-2596-2597-2598-2599-2600-2601-2602-2603-2604-2605-2606-2607-2608-2609-2610-2611-2612-2613-2614-2615-2616-2617-2618-2619-2620-2621-2622-2623-2624-2625-2626-2627-2628-2629-2630-2631-2632-2633-2634-2635-2636-2637-2638-2639-2640-2641-2642-2643-2644-2645-2646-2647-2648-2649-2650-2651-2652-2653-2654-2655-2656-2657-2658-2659-2660-2661-2662-2663-2664-2665-2666-2667-2668-2669-2670-2671-2672-2673-2674-2675-2676-2677-2678-2679-2680-2681-2682-2683-2684-2685-2686-2687-2688-2689-2690-2691-2692-2693-2694-2695-2696-2697-2698-2699-2700-2701-2702-2703-2704-2705-2706-2707-2708-2709-2710-2711-2712-2713-2714-2715-2716-2717-2718-2719-2720-2721-2722-2723-2724-2725-2726-2727-2728-2729-2730-2731-2732-2733-2734-2735-2736-2737-2738-2739-2740-2741-2742-2743-2744-2745-2746-2747-2748-2749-2750-2751-2752-2753-2754-2755-2756-2757-2758-2759-2760-2761-2762-2763-2764-2765-2766-2767-2768-2769-2770-2771-2772-2773-2774-2775-2776-2777-2778-2779-2780-2781-2782-2783-2784-2785-2786-2787-2788-2789-2790-2791-2792-2793-2794-2795-2796-2797-2798-2799-2800-2801-2802-2803-2804-2805-2806-2807-2808-2809-2810-2811-2812-2813-2814-2815-2816-2817-2818-2819-2820-2821-2822-2823-2824-2825-2826-2827-2828-2829-2830-2831-2832-2833-2834-2835-2836-2837-2838-2839-2840-2841-2842-2843-2844-2845-2846-2847-2848-2849-2850-2851-2852-2853-2854-2855-2856-2857-2858-2859-2860-2861-2862-2863-2864-2865-2866-2867-2868-2869-2870-2871-2872-2873-2874-2875-2876-2877-2878-2879-2880-2881-2882-2883-2884-2885-2886-2887-2888-2889-2890-2891-2892-2893-2894-2895-2896-2897-2898-2899-2900-2901-2902-2903-2904-2905-2906-2907-2908-2909-2910-2911-2912-2913-2914-2915-2916-2917-2918-2919-2920-2921-2922-2923-2924-2925-2926-2927-2928-2929-2930-2931-2932-2933-2934-2935-2936-2937-2938-2939-2940-2941-2942-2943-2944-2945-2946-2947-2948-2949-2950-2951-2952-2953-2954-2955-2956-2957-2958-2959-2960-2961-2962-2963-2964-2965-2966-2967-2968-2969-2970-2971-2972-2973-2974-2975-2976-2977-2978-2979-2980-2981-2982-2983-2984-2985-2986-2987-2988-2989-2990-2991-2992-2993-2994-2995-2996-2997-2998-2999-3000-3001-3002-3003-3004-3005-3006-3007-3008-3009-3010-3011-3012-3013-3014-3015-3016-3017-3018-3019-3020-3021-3022-3023-3024-3025-3026-3027-3028-3029-3030-3031-3032-3033-3034-3035-3036-3037-3038-3039-3040-3041-3042-3043-3044-3045-3046-3047-3048-3049-3050-3051-3052-3053-3054-3055-3056-3057-3058-3059-3060-3061-3062-3063-3064-3065-3066-3067-3068-3069-3070-3071-3072-3073-3074-3075-3076-3077-3078-3079-3080-3081-3082-3083-3084-3085-3086-3087-3088-3089-3090-3091-3092-3093-3094-3095-3096-3097-3098-3099-3100-3101-3102-3103-3104-3105-3106-3107-3108-3109-3110-3111-3112-3113-3114-3115-3116-3117-3118-3119-3120-3121-3122-3123-3124-3125-3126-3127-3128-3129-3130-3131-3132-3133-3134-3135-3136-3137-3138-3139-3140-3141-3142-3143-3144-3145-3146-3147-3148-3149-3150-3151-3152-3153-3154-3155-3156-3157-3158-3159-3160-3161-3162-3163-3164-3165-3166-3167-3168-3169-3170-3171-3172-3173-3174-3175-3176-3177-3178-3179-3180-3181-3182-3183-3184-3185-3186-3187-3188-3189-3190-3191-3192-3193-3194-3195-3196-3197-3198-3199-3200-3201-3202-3203-3204-3205-3206-3207-3208-3209-3210-3211-3212-3213-3214-3215-3216-3217-3218-3219-3220-3221-3222-3223-3224-3225-3226-3227-3228-3229-3230-3231-3232-3233-3234-3235-3236-3237-3238-3239-3240-3241-3242-3243-3244-3245-3246-3247-3248-3249-3250-3251-3252-3253-3254-3255-3256-3257-3258-3259-3260-3261-3262-3263-3264-3265-3266-3267-3268-3269-3270-3271-3272-3273-3274-3275-3276-3277-3278-3279-3280-3281-3282-3283-3284-3285-3286-3287-3288-3289-3290-3291-3292-3293-3294-3295-3296-3297-3298-3299-3300-3301-3302-3303-3304-3305-3306-3307-3308-3309-3310-3311-3312-3313-3314-3315-3316-3317-3318-3319-3320-3321-3322-3323-3324-3325-3326-3327-3328-3329-3330-3331-3332-3333-3334-3335-3336-3337-3338-3339-3340-3341-3342-3343-3344-3345-3346-3347-3348-3349-3350-3351-3352-3353-3354-3355-3356-3357-3358-3359-3360-3361-3362-3363-3364-3365-3366-3367-3368-3369-3370-3371-3372-3373-3374-3375-3376-3377-3378-3379-3380-3381-3382-3383-3384-3385-3386-3387-3388-3389-3390-3391-3392-3393-3394-3395-3396-3397-3398-3399-3400-3401-3402-3403-3404-3405-3406-3407-3408-3409-3410-3411-3412-3413-3414-3415-3416-3417-3418-3419-3420-3421-3422-3423-3424-3425-3426-3427-3428-3429-3430-3431-3432-3433-3434-3435-3436-3437-3438-3439-3440-3441-3442-3443-3444-3445-3446-3447-3448-3449-3450-3451-3452-3453-3454-3455-3456-3457-3458-3459-3460-3461-3462-3463-3464-3465-3466-3467-3468-3469-3470-3471-3472-3473-3474-3475-3476-3477-3478-3479-3480-3481-3482-3483-3484-3485-3486-3487-3488-3489-3490-3491-3492-3493-3494-3495-3496-3497-3498-3499-3500-3501-3502-3503-3504-3505-3506-3507-3508-3509-3510-3511-3512-3513-3514-3515-3516-3517-3518-3519-3520-3521-3522-3523-3524-3525-3526-3527-3528-3529-3530-3531-3532-3533-3534-3535-3536-3537-3538-3539-3540-3541-3542-3543-3544-3545-3546-3547-3548-3549-3550-3551-3552-3553-3554-3555-3556-3557-3558-3559-3560-3561-3562-3563-3564-3565-3566-3567-3568-3569-3570-3571-3572-3573-3574-3575-3576-3577-3578-3579-3580-3581-3582-3583-3584-3585-3586-3587-3588-3589-3590-3591-3592-3593-3594-3595-3596-3597-3598-3599-3600-3601-3602-3603-3604-3605-3606-3607-3608-3609-3610-3611-3612-3613-3614-3615-3616-3617-3618-3619-3620-3621-3622-3623-3624-3625-3626-3627-3628-3629-3630-3631-3632-3633-3634-3635-3636-3637-3638-3639-3640-3641-3642-3643-3644-3645-3646-3647-3648-3649-3650-3651-3652-3653-3654-3655-3656-3657-3658-3659-3660-3661-3662-3663-3664-3665-3666-3667-3668-3669-3670-3671-3672-3673-3674-3675-3676-3677-3678-3679-3680-3681-3682-3683-3684-3685-3686-3687-3688-3689-3690-3691-3692-3693-3694-3695-3696-3697-3698-3699-3700-3701-3702-3703-3704-3705-3706-3707-3708-3709-3710-3711-3712-3713-3714-3715-3716-3717-3718-3719-3720-3721-3722-3723-3724-3725-3726-3727-3728-3729-3730-3731-3732-3733-3734-3735-3736-3737-3738-3739-3740-3741-3742-3743-3744-3745-3746-3747-3748-3749-3750-3751-3752-3753-3754-3755-3756-3757-3758-3759-3760-3761-3762-3763-3764-3765-3766-3767-3768-3769-3770-3771-3772-3773-3774-3775-3776-3777-3778-3779-3780-3781-3782-3783-3784-3785-3786-3787-3788-3789-3790-3791-3792-3793-3794-3795-3796-3797-3798-3799-3800-3801-3802-3803-3804-3805-3806-3807-3808-3809-3810-3811-3812-3813-3814-3815-3816-3817-3818-3819-3820-3821-3822-3823-3824-3825-3826-3827-3828-3829-3830-3831-3832-3833-3834-3835-3836-3837-3838-3839-3840-3841-3842-3843-3844-3845-3846-3847-3848-3849-3850-3851-3852-3853-3854-3855-3856-3857-3858-3859-3860-3861-3862-3863-3864-3865-3866-3867-3868-3869-3870-3871-3872-3873-3874-3875-3876-3877-3878-3879-3880-3881-3882-3883-3884-3885-3886-3887-3888-3889-3890-3891-3892-3893-3894-3895-3896-3897-3898-3899-3900-3901-3902-3903-3904-3905-3906-3907-3908-3909-3910-3911-3912-3913-3914-3915-3916-3917-3918-3919-3920-3921-3922-3923-3924-3925-3926-3927-3928-3929-3930-3931-3932-3933-3934-3935-3936-3937-3938-3939-3940-3941-3942-3943-3944-3945-3946-3947-3948-3949-3950-3951-3952-3953-3954-3955-3956-3957-3958-3959-3960-3961-3962-3963-3964-3965-3966-3967-3968-3969-3970-3971-3972-3973-3974-3975-3976-3977-3978-3979-3980-3981-3982-3983-3984-3985-3986-3987-3988-3989-3990-3991-3992-3993-3994-3995-3996-3997-3998-3999-4000-4001-4002-4003-4004-4005-4006-4007-4008-4009-4010-4011-4012-4013-4014-4015-4016-4017-4018-4019-4020-4021-4022-4023-4024-4025-4026-4027-4028-4029-4030-4031-4032-4033-4034-4035-4036-4037-4038-4039-4040-4041-4042-4043-4044-4045-4046-4047-4048-4049-4050-4051-4052-4053-4054-4055-4056-4057-4058-4059-4060-4061-4062-4063-4064-4065-4066-4067-4068-4069-4070-4071-4072-4073-4074-4075-4076-4077-4078-4079-4080-4081-4082-4083-4084-4085-4086-4087-4088-4089-4090-4091-4092-4093-4094-4095-4096-4097-4098-4099-4100-4101-4102-4103-4104-4105-4106-4107-4108-4109-4110-4111-4112-4113-4114-4115-4116-4117-4118-4119-4120-4121-4122-4123-4124-4125-4126-4127-4128-4129-4130-4131-4132-4133-4134-4135-4136-4137-4138-4139-4140-4141-4142-4143-4144-4145-4146-4147-4148-4149-4150-4151-4152-4153-4154-4155-4156-4157-4158-4159-4160-4161-4162-4163-4164-4165-4166-4167-4168-4169-4170-4171-4172-4173-4174-4175-4176-4177-4178-4179-4180-4181-4182-4183-4184-4185-4186-4187-4188-4189-4190-4191-4192-4193-4194-4195-4196-4197-4198-4199-4200-4201-4202-4203-4204-4205-4206-4207-4208-4209-4210-4211-4212-4213-4214-4215-4216-4217-4218-4219-4220-4221-4222-4223-4224-4225-4226-4227-4228-4229-4230-4231-4232-4233-4234-4235-4236-4237-4238-4239-4240-4241-4242-4243-4244-4245-4246-4247-4248-4249-4250-4251-4252-4253-4254-4255-4256-4257-4258-4259-4260-4261-4262-4263-4264-4265-4266-4267-4268-4269-4270-4271-4272-4273-4274-4275-4276-4277-4278-4279-4280-4281-4282-4283-4284-4285-4286-4287-4288-4289-4290-4291-4292-4293-4294-4295-4296-4297-4298-4299-4300-4301-4302-4303-4304-4305-4306-4307-4308-4309-4310-4311-4312-4313-4314-4315-4316-4317-4318-4319-4320-4321-4322-4323-4324-4325-4326-4327-4328-4329-4330-4331-4332-4333-4334-4335-4336-4337-4338-4339-4340-4341-4342-4343-4344-4345-4346-4347-4348-4349-4350-4351-4352-4353-4354-4355-4356-4357-4358-4359-4360-4361-4362-4363-4364-4365-4366-4367-4368-4369-4370-4371-4372-4373-4374-4375-4376-4377-4378-4379-4380-4381-4382-4383-4384-4385-4386-4387-4388-4389-4390-4391-4392-4393-4394-4395-4396-4397-4398-4399-4400-4401-4402-4403-4404-4405-4406-4407-4408-4409-4410-4411-4412-4413-4414-4415-4416-4417-4418-4419-4420-4421-4422-4423-						



**SHEET NO.**

[illegible]

NUMBER	INSTRUMENT	DATE OF INSTRUMENT	GRANTOR	GRANTEE	REMARKS	CONSIDERATION
13	Deed	1966	Ray M. & Mary M. Ray	in accordance with the Highway Improvement Act R.D. 1960	get extra 13 x 13	
20490	Deposit	29 Jan 1966	John W. & Mary W. Ray	Letter - Office of Dept. of Revenue	lot 13	
205133	Grant	30 Jan 1966	Thomas R. DeLoe & Madeline DeLoe	as claim for kin etc	lot 13	
205134	Mortgage	27 Jan 1966	Thomas R. DeLoe & Madeline DeLoe	joint tenants	lot 13	
215909	Grant	20 Dec 1966	Howard Cooper	Howard Cooper	lot 13	
217664	Grant	19 Jan 1967	Howard Cooper	Howard Cooper	lot 13	
219167	Grant	27 Jan 1967	Howard Cooper	Howard Cooper	lot 13	
220482	Grant	16 Dec 1966	Her Majesty The Queen	Her Majesty The Queen	lot 13	
223244	Grant	14 Jan 1967	John W. & Mary W. Ray	John W. & Mary W. Ray	lot 13	
223245	Grant	14 Jan 1967	John W. & Mary W. Ray	John W. & Mary W. Ray	lot 13	



[illegible]

[illegible]

SHEET NO. 4

SHEET NO. 4

LOT NO. 13

LOT NO. 13

Cons. N.D.S.

PLAN NO.

PLAN NO.

NUMBER	INSTRUMENT	DATE OF INSTRUMENT	DATE OF REGISTRATION	GRANTOR	GRANTEE	REMARKS	CONSIDERATION
247614	Grant	15 April 1913	May 1913	Joseph Henry Bentley and his wife of the third part	Peter Frederick Foster and Alice Foster joint tenants.	Plat 13, Cons. N.D.S. 13014 S 50', SW 150', NW 550' & pt of com. 850	# 500
148011	McGee	14 May 1913	May 1913	George Ferguson & Son May Ferguson his wife	Robert Foster & Son	Plat 13, Cons. N.D.S. 13014 S 50', SW 150', NW 550' & pt of com. 850	# 500
248440	Assign	17 May 1913	June 1913	Robinson Developments Limited	Robinson Developments Limited	Plat 13, Cons. N.D.S. 13014 S 50', SW 150', NW 550' & pt of com. 850	# 500
48487	Transfer	20 May 1913	June 1913	Peter Frederick Foster & Alice Foster his wife	Peter Frederick Foster & Alice Foster his wife	Plat 13, Cons. N.D.S. 13014 S 50', SW 150', NW 550' & pt of com. 850	# 500
50275	Deed	12 June 1913	June 1913	Hatton & Co. Ltd. and Savings Company	Victoria and Grey Street Company	Plat 13, Cons. N.D.S. 13014 S 50', SW 150', NW 550' & pt of com. 850	# 500
25339	Deed	25 March 1913	April 1913	William John Watson & Son	William John Watson & Son	Plat 13, Cons. N.D.S. 13014 S 50', SW 150', NW 550' & pt of com. 850	# 500
258459	Deed	17 June 1913	June 1913	Ann's Josephine West & Son	Ann's Josephine West & Son	Plat 13, Cons. N.D.S. 13014 S 50', SW 150', NW 550' & pt of com. 850	# 500
259441	Deed	17 June 1913	June 1913	John's Josephine West & Son	John's Josephine West & Son	Plat 13, Cons. N.D.S. 13014 S 50', SW 150', NW 550' & pt of com. 850	# 500
259442	Deed	17 June 1913	June 1913	John's Josephine West & Son	John's Josephine West & Son	Plat 13, Cons. N.D.S. 13014 S 50', SW 150', NW 550' & pt of com. 850	# 500
259443	Deed	17 June 1913	June 1913	John's Josephine West & Son	John's Josephine West & Son	Plat 13, Cons. N.D.S. 13014 S 50', SW 150', NW 550' & pt of com. 850	# 500
259444	Deed	17 June 1913	June 1913	John's Josephine West & Son	John's Josephine West & Son	Plat 13, Cons. N.D.S. 13014 S 50', SW 150', NW 550' & pt of com. 850	# 500





[illegible]

PLAN NO. C-1, NDS

See 1 NDS

NUMBER	INSTRUMENT	DATE OF INSTRUMENT	DATE OF REGISTRATION	GRANTOR	GRANTEE	REMARKS	CONSIDERATION
343576	Designation Plan	12 June 1972	16 Aug 1972	J. L. Teetzel, Ontario Land Surveyor	Lot 13 & order designated as part 1.	Lot 13 & order designated as part 1.	
348502	Grant	14 Oct 1972	26 Oct 1972	Arthur George Hottom, The Administrator of the Estate of Henry Josephine Hottom, Married Woman, Decedent, Mary Patricia Hottom, Party of the First Part, and Catherine Jean Frances McHarris, Married Woman, Party of the First Part.	Arthur George Hottom	Pl. Lot 13, described in 186162, see recitals	\$1.00
352259	Grant	12 Oct 1972	24 Oct 1972	Arthur George Hottom, Decedent, Mary Patricia Hottom, Party of the First Part, and Catherine Jean Frances McHarris, Married Woman, Party of the First Part.	Arthur George Hottom	Pl. Lot 13, described in 186162, see recitals	
363710	Grant	16 May 1973	26 Jun 1973	Young Cooper, Ben. Sold, Henry Sold, & Howard Cooper, under-attest of Ben. & Howard Cooper, under-attest of Ben. & Howard Cooper.	Ben. & Howard Cooper, under-attest of Ben. & Howard Cooper.	Pl. Lot 13, described in 186162, see recitals	
363711	Grant	17 May 1973	26 Jun 1973	Ben. & Howard Cooper, under-attest of Ben. & Howard Cooper.	Ben. & Howard Cooper, under-attest of Ben. & Howard Cooper.	Pl. Lot 13, described in 186162, see recitals	
375781	Deed	19 Oct 1973	13 Oct 1973	Joseph Henry Bentley, Agreement of Purchase of Sale, Ben. & Howard Cooper, under-attest of Ben. & Howard Cooper.	Ben. & Howard Cooper, under-attest of Ben. & Howard Cooper.	Pl. Lot 13, described in 186162, see recitals	
383274	Grant	17 May 1974	26 Jun 1974	Ben. & Howard Cooper, under-attest of Ben. & Howard Cooper.	Ben. & Howard Cooper, under-attest of Ben. & Howard Cooper.	Pl. Lot 13, described in 186162, see recitals	
384417	Grant	17 May 1974	26 Jun 1974	Ben. & Howard Cooper, under-attest of Ben. & Howard Cooper.	Ben. & Howard Cooper, under-attest of Ben. & Howard Cooper.	Pl. Lot 13, described in 186162, see recitals	
384418	Grant	17 May 1974	26 Jun 1974	Ben. & Howard Cooper, under-attest of Ben. & Howard Cooper.	Ben. & Howard Cooper, under-attest of Ben. & Howard Cooper.	Pl. Lot 13, described in 186162, see recitals	
384419	Grant	17 May 1974	26 Jun 1974	Ben. & Howard Cooper, under-attest of Ben. & Howard Cooper.	Ben. & Howard Cooper, under-attest of Ben. & Howard Cooper.	Pl. Lot 13, described in 186162, see recitals	



NUMBER	INSTRUMENT	DATE OF INSTRUMENT	GRANTOR	GRANTEE	REMARKS	CONSIDERATION
385034	DM	31 Jan 1974	Marion Louise Ford	P. U. Franzenstein	mort 43900 88867	—
390210	Deed	1974	Chell Canada Limited		PL 1744 12 cent 102 1744 1/2 lot 12 sand other lot	
393833	Deed	29 Apr 1974	George Henry Parley	Peter Nikatatakas, to me	1000 22 22 22 22 22 22 22 22 22 22 22	
397449	Grant	31 May 1974	William Grede and Elsie Betty Grede his wife of third part	Mauro Finucci, Lucia Finucci, ON 1851.09' SW 27.12' 34W 372.89' NW 233.45' NE 372.89' SE 233.28' 4 P.O.C.	FEB 22 1982 FEB 22 1982 FEB 22 1982	41 u.c.
402473	Deed	20 Sep 1974	John David Johnston	Allen W. Christie	1000 22 22 22 22 22	
402474	Deed	6 Nov 1974	Harry Cooper, Ben Stodd, Harry Stodd, Howard Cooper, style of Baystate Investments	Hans Niederhoffer, Anaki Niederhoffer	1000 22 22 22 22 22	
402475	Deed	6 Nov 1974	John Cooper, Ben Stodd, Harry Stodd, Howard Cooper, style of Baystate Investments	Peter Nikatatakas	1000 22 22 22 22 22	
402476	Deed	13 Oct 1974	Joseph Henry Parley	Hans Niederhoffer, Anaki Niederhoffer	1000 22 22 22 22 22	
410259	Deed	30 Sep 1974	Joseph Henry Parley	Hans Niederhoffer, Anaki Niederhoffer	1000 22 22 22 22 22	335.00
DIS'd #524727						
410260	Deed	30 Sep 1974	Joseph Henry Parley	Hans Niederhoffer, Anaki Niederhoffer	1000 22 22 22 22 22	335.00
410261	Deed	30 Sep 1974	Joseph Henry Parley	Hans Niederhoffer, Anaki Niederhoffer	1000 22 22 22 22 22	335.00
410262	Deed	30 Sep 1974	Joseph Henry Parley	Hans Niederhoffer, Anaki Niederhoffer	1000 22 22 22 22 22	335.00
410263	Deed	30 Sep 1974	Joseph Henry Parley	Hans Niederhoffer, Anaki Niederhoffer	1000 22 22 22 22 22	335.00
410264	Deed	30 Sep 1974	Joseph Henry Parley	Hans Niederhoffer, Anaki Niederhoffer	1000 22 22 22 22 22	335.00
410265	Deed	30 Sep 1974	Joseph Henry Parley	Hans Niederhoffer, Anaki Niederhoffer	1000 22 22 22 22 22	335.00
410266	Deed	30 Sep 1974	Joseph Henry Parley	Hans Niederhoffer, Anaki Niederhoffer	1000 22 22 22 22 22	335.00
410267	Deed	30 Sep 1974	Joseph Henry Parley	Hans Niederhoffer, Anaki Niederhoffer	1000 22 22 22 22 22	335.00
410268	Deed	30 Sep 1974	Joseph Henry Parley	Hans Niederhoffer, Anaki Niederhoffer	1000 22 22 22 22 22	335.00
410269	Deed	30 Sep 1974	Joseph Henry Parley	Hans Niederhoffer, Anaki Niederhoffer	1000 22 22 22 22 22	335.00
410270	Deed	30 Sep 1974	Joseph Henry Parley	Hans Niederhoffer, Anaki Niederhoffer	1000 22 22 22 22 22	335.00
410271	Deed	30 Sep 1974	Joseph Henry Parley	Hans Niederhoffer, Anaki Niederhoffer	1000 22 22 22 22 22	335.00
410272	Deed	30 Sep 1974	Joseph Henry Parley	Hans Niederhoffer, Anaki Niederhoffer	1000 22 22 22 22 22	335.00
410273	Deed	30 Sep 1974	Joseph Henry Parley	Hans Niederhoffer, Anaki Niederhoffer	1000 22 22 22 22 22	335.00
410274	Deed	30 Sep 1974	Joseph Henry Parley	Hans Niederhoffer, Anaki Niederhoffer	1000 22 22 22 22 22	335.00
410275	Deed	30 Sep 1974	Joseph Henry Parley	Hans Niederhoffer, Anaki Niederhoffer	1000 22 22 22 22 22	335.00
410276	Deed	30 Sep 1974	Joseph Henry Parley	Hans Niederhoffer, Anaki Niederhoffer	1000 22 22 22 22 22	335.00
410277	Deed	30 Sep 1974	Joseph Henry Parley	Hans Niederhoffer, Anaki Niederhoffer	1000 22 22 22 22 22	335.00
410278	Deed	30 Sep 1974	Joseph Henry Parley	Hans Niederhoffer, Anaki Niederhoffer	1000 22 22 22 22 22	335.00
410279	Deed	30 Sep 1974	Joseph Henry Parley	Hans Niederhoffer, Anaki Niederhoffer	1000 22 22 22 22 22	335.00
410280	Deed	30 Sep 1974	Joseph Henry Parley	Hans Niederhoffer, Anaki Niederhoffer	1000 22 22 22 22 22	335.00
410281	Deed	30 Sep 1974	Joseph Henry Parley	Hans Niederhoffer, Anaki Niederhoffer	1000 22 22 22 22 22	335.00
410282	Deed	30 Sep 1974	Joseph Henry Parley	Hans Niederhoffer, Anaki Niederhoffer	1000 22 22 22 22 22	335.00
410283	Deed	30 Sep 1974	Joseph Henry Parley	Hans Niederhoffer, Anaki Niederhoffer	1000 22 22 22 22 22	335.00
410284	Deed	30 Sep 1974	Joseph Henry Parley	Hans Niederhoffer, Anaki Niederhoffer	1000 22 22 22 22 22	335.00
410285	Deed	30 Sep 1974	Joseph Henry Parley	Hans Niederhoffer, Anaki Niederhoffer	1000 22 22 22 22 22	335.00
410286	Deed	30 Sep 1974	Joseph Henry Parley	Hans Niederhoffer, Anaki Niederhoffer	1000 22 22 22 22 22	335.00
410287	Deed	30 Sep 1974	Joseph Henry Parley	Hans Niederhoffer, Anaki Niederhoffer	1000 22 22 22 22 22	335.00
410288	Deed	30 Sep 1974	Joseph Henry Parley	Hans Niederhoffer, Anaki Niederhoffer	1000 22 22 22 22 22	335.00
410289	Deed	30 Sep 1974	Joseph Henry Parley	Hans Niederhoffer, Anaki Niederhoffer	1000 22 22 22 22 22	335.00
410290	Deed	30 Sep 1974	Joseph Henry Parley	Hans Niederhoffer, Anaki Niederhoffer	1000 22 22 22 22 22	335.00
410291	Deed	30 Sep 1974	Joseph Henry Parley	Hans Niederhoffer, Anaki Niederhoffer	1000 22 22 22 22 22	335.00
410292	Deed	30 Sep 1974	Joseph Henry Parley	Hans Niederhoffer, Anaki Niederhoffer	1000 22 22 22 22 22	335.00
410293	Deed	30 Sep 1974	Joseph Henry Parley	Hans Niederhoffer, Anaki Niederhoffer	1000 22 22 22 22 22	335.00
410294	Deed	30 Sep 1974	Joseph Henry Parley	Hans Niederhoffer, Anaki Niederhoffer	1000 22 22 22 22 22	335.00
410295	Deed	30 Sep 1974	Joseph Henry Parley	Hans Niederhoffer, Anaki Niederhoffer	1000 22 22 22 22 22	335.00
410296	Deed	30 Sep 1974	Joseph Henry Parley	Hans Niederhoffer, Anaki Niederhoffer	1000 22 22 22 22 22	335.00
410297	Deed	30 Sep 1974	Joseph Henry Parley	Hans Niederhoffer, Anaki Niederhoffer	1000 22 22 22 22 22	335.00
410298	Deed	30 Sep 1974	Joseph Henry Parley	Hans Niederhoffer, Anaki Niederhoffer	1000 22 22 22 22 22	335.00
410299	Deed	30 Sep 1974	Joseph Henry Parley	Hans Niederhoffer, Anaki Niederhoffer	1000 22 22 22 22 22	335.00
410300	Deed	30 Sep 1974	Joseph Henry Parley	Hans Niederhoffer, Anaki Niederhoffer	1000 22 22 22 22 22	335.00
410301	Deed	30 Sep 1974	Joseph Henry Parley	Hans Niederhoffer, Anaki Niederhoffer	1000 22 22 22 22 22	335.00
410302	Deed	30 Sep 1974	Joseph Henry Parley	Hans Niederhoffer, Anaki Niederhoffer	1000 22 22 22 22 22	335.00
410303	Deed	30 Sep 1974	Joseph Henry Parley	Hans Niederhoffer, Anaki Niederhoffer	1000 22 22 22 22 22	335.00
410304	Deed	30 Sep 1974	Joseph Henry Parley	Hans Niederhoffer, Anaki Niederhoffer	1000 22 22 22 22 22	335.00
410305	Deed	30 Sep 1974	Joseph Henry Parley	Hans Niederhoffer, Anaki Niederhoffer	1000 22 22 22 22 22	335.00
410306	Deed	30 Sep 1974	Joseph Henry Parley	Hans Niederhoffer, Anaki Niederhoffer	1000 22 22 22 22 22	335.00
410307	Deed	30 Sep 1974	Joseph Henry Parley	Hans Niederhoffer, Anaki Niederhoffer	1000 22 22 22 22 22	335.00
410308	Deed	30 Sep 1974	Joseph Henry Parley	Hans Niederhoffer, Anaki Niederhoffer	1000 22 22 22 22 22	335.00
410309	Deed	30 Sep 1974	Joseph Henry Parley	Hans Niederhoffer, Anaki Niederhoffer	1000 22 22 22 22 22	335.00
410310	Deed	30 Sep 1974	Joseph Henry Parley	Hans Niederhoffer, Anaki Niederhoffer	1000 22 22 22 22 22	335.00
410311	Deed	30 Sep 1974	Joseph Henry Parley	Hans Niederhoffer, Anaki Niederhoffer	1000 22 22 22 22 22	335.00
410312	Deed	30 Sep 1974	Joseph Henry Parley	Hans Niederhoffer, Anaki Niederhoffer	1000 22 22 22 22 22	335.00
410313	Deed	30 Sep 1974	Joseph Henry Parley	Hans Niederhoffer, Anaki Niederhoffer	1000 22 22 22 22 22	335.00
410314	Deed	30 Sep 1974	Joseph Henry Parley	Hans Niederhoffer, Anaki Niederhoffer	1000 22 22 22 22 22	335.00
410315	Deed	30 Sep 1974	Joseph Henry Parley	Hans Niederhoffer, Anaki Niederhoffer	1000 22 22 22 22 22	335.00
410316	Deed	30 Sep 1974	Joseph Henry Parley	Hans Niederhoffer, Anaki Niederhoffer	1000 22 22 22 22 22	335.00
410317	Deed	30 Sep 1974	Joseph Henry Parley	Hans Niederhoffer, Anaki Niederhoffer	1000 22 22 22 22 22	335.00
410318	Deed	30 Sep 1974	Joseph Henry Parley	Hans Niederhoffer, Anaki Niederhoffer	1000 22 22 22 22 22	335.00
410319	Deed	30 Sep 1974	Joseph Henry Parley	Hans Niederhoffer, Anaki Niederhoffer	1000 22 22 22 22 22	335.00
410320	Deed	30 Sep 1974	Joseph Henry Parley	Hans Niederhoffer, Anaki Niederhoffer	1000 22 22 22 22 22	335.00
410321	Deed	30 Sep 1974	Joseph Henry Parley	Hans Niederhoffer, Anaki Niederhoffer	1000 22 22 22 22 22	335.00
410322	Deed	30 Sep 1974	Joseph Henry Parley	Hans Niederhoffer, Anaki Niederhoffer	1000 22 22 22 22 22	335.00
410323	Deed	30 Sep 1974	Joseph Henry Parley	Hans Niederhoffer, Anaki Niederhoffer	1000 22 22 22 22 22	335.00
410324	Deed	30 Sep 1974	Joseph Henry Parley	Hans Niederhoffer, Anaki Niederhoffer	1000 22 22 22 22 22	335.00
410325	Deed	30 Sep 1974	Joseph Henry Parley	Hans Niederhoffer, Anaki Niederhoffer	1000 22 22 22 22 22	335.00
410326	Deed	30 Sep 1974	Joseph Henry Parley	Hans Niederhoffer, Anaki Niederhoffer	1000 22 22 22 22 22	335.00
410327	Deed	30 Sep 1974	Joseph Henry Parley	Hans Niederhoffer, Anaki Niederhoffer	1000 22 22 22 22 22	335.00
410328	Deed	30 Sep 1974	Joseph Henry Parley	Hans Niederhoffer, Anaki Niederhoffer	1000 22 22 22 22 22	335.00
410329	Deed	30 Sep 1974	Joseph Henry Parley	Hans Niederhoffer, Anaki Niederhoffer	1000 22 22 22 22 22	335.00
410330	Deed	30 Sep 1974	Joseph Henry Parley	Hans Niederhoffer, Anaki Niederhoffer	1000 22 22 22 22 22	335.00
410331	Deed	30 Sep 1974	Joseph Henry Parley	Hans Niederhoffer, Anaki Niederhoffer	1000 22 22 22 22 22	335.00
410332	Deed	30 Sep 1974	Joseph Henry Parley	Hans Niederhoffer, Anaki Niederhoffer	1000 22 22 22 22 22	335.00
410333	Deed	30 Sep 1974	Joseph Henry Parley	Hans Niederhoffer, Anaki Niederhoffer	1000 22 22 22 22 22	335.00
410334	Deed	30 Sep 1974	Joseph Henry Parley	Hans Niederhoffer, Anaki Niederhoffer	1000 22 22 22 22 22	335.00
410335	Deed	30 Sep 1974	Joseph Henry Parley	Hans Niederhoffer, Anaki Niederhoffer	1000 22 22 22 22 22	335.00
410336	Deed	30 Sep 1974	Joseph Henry Parley	Hans Niederhoffer, Anaki Niederhoffer	1000 22 22 22 22 22	335.00
410337	Deed	30 Sep 1974	Joseph Henry Parley	Hans Niederhoffer, Anaki Niederhoffer	1000 22 22 22 22 22	335.00
410338	Deed	30 Sep 1974	Joseph Henry Parley	Hans Niederhoffer, Anaki Niederhoffer	1000 22 22 22 22 22	335.00
410339	Deed	30 Sep 1974	Joseph Henry Parley	Hans Niederhoffer, Anaki Niederhoffer	1000 22 22 22 22 22	335.00
410340	Deed	30 Sep 1974	Joseph Henry Parley	Hans Niederhoffer, Anaki Niederhoffer	1000 22 22 22 22 22	335.00
410341	Deed	30 Sep 1974	Joseph Henry Parley	Hans Niederhoffer, Anaki Niederhoffer	1000 22 22 22 22 22	335.00
410342	Deed	30 Sep 1974	Joseph Henry Parley	Hans Niederhoffer, Anaki Niederhoffer	1000 22 22 22 22 22	335.00
410343	Deed	30 Sep 1974	Joseph Henry Parley	Hans Niederhoffer, Anaki Niederhoffer	1000 22 22 22 22 22	335.00
410344	Deed	30 Sep 1974	Joseph Henry Parley	Hans Niederhoffer, Anaki Niederhoffer	1000 22 22 22 22 22	335.00
410345	Deed	30 Sep 1974	Joseph Henry Parley	Hans Niederhoffer, Anaki Niederhoffer	1000 22 22 22 22 22	335.00
410346	Deed	30 Sep 1974	Joseph Henry Parley	Hans Niederhoffer, Anaki Niederhoffer	1000 22 22 22 22 22	335.00
410347	Deed	30 Sep 1974	Joseph Henry Parley	Hans Niederhoffer, Anaki Niederhoffer	1000 22 22 22 22 22	335.00
410348	Deed	30 Sep 1974	Joseph Henry Parley	Hans Niederhoffer, Anaki Niederhoffer	1000 22 22 22 22 22	335.00
410349	Deed	30 Sep 1974	Joseph Henry Parley	Hans Niederhoffer, Anaki Niederhoffer	1000 22 22 22 22 22	335.00
410350	Deed	30 Sep 1974	Joseph Henry Parley	Hans Niederhoffer, Anaki Niederhoffer	1000 22 22 22 22 22	335.00
410351	Deed	30 Sep 1974	Joseph Henry Parley	Hans Niederhoffer, Anaki Niederhoffer	1000 22 22 22 22 22	335.00
410352	Deed	30 Sep 1974	Joseph Henry Parley	Hans Niederhoffer, Anaki Niederhoffer	1000 22 22 22 22 22	335.00
410353	Deed	30 Sep 1974	Joseph Henry Parley	Hans Niederhoffer, Anaki Niederhoffer	1000 22 22 22 22 22	335.00
410354	Deed	30 Sep 1974	Joseph Henry Parley	Hans Niederhoffer, Anaki Niederhoffer	1000 22 22 22 22 22	335.00
410355	Deed	30 Sep 1974	Joseph Henry Parley	Hans Niederhoffer, Anaki Niederhoffer	1000 22 22 22 22 22	335.00
410356	Deed	30 Sep 1974	Joseph Henry Parley	Hans Niederhoffer, Anaki Niederhoffer	1000 22 22 22 22 22	335.00
410357	Deed	30 Sep 1974	Joseph Henry Parley	Hans Niederhoffer, Anaki Niederhoffer	1000 22 22 22 22 22	335.00
410358	Deed	30 Sep 1974	Joseph Henry Parley	Hans Niederhoffer, Anaki Niederhoffer	1000 22 22 22 22 22	335.00
410359	Deed	30 Sep 1974	Joseph Henry Parley	Hans Niederhoffer, Anaki Niederhoffer	1000 22 22 22 22 22	335.00
410360	Deed	30 Sep 1974	Joseph Henry Parley	Hans Niederhoffer, Anaki Niederhoffer	1000 22 22 22 22 22	335.00
410361	Deed	30 Sep 1974	Joseph Henry Parley	Hans Niederhoffer, Anaki Niederhoffer	1000 22 22 22 22 22	335.00
410362	Deed	30 Sep 1974	Joseph Henry Parley	Hans Niederhoffer, Anaki Niederhoffer	1000 22 22 22 22 22	335.00
410363	Deed	30 Sep 1974	Joseph Henry Parley	Hans Niederhoffer, Anaki Niederhoffer	1000 22 22 22 22 22	335.00
410364	Deed	30 Sep 1974	Joseph Henry Parley	Hans Niederhoffer, Anaki Niederhoffer	1000 22 22 22 22 22	335.00
410365	Deed	30 Sep 1974	Joseph Henry Parley	Hans Niederhoffer, Anaki Niederhoffer	1000 22 22 22 22 22	335.00
410366	Deed	30 Sep 1974	Joseph Henry Parley	Hans Niederhoffer, Anaki Niederhoffer	1000 22 22 22 22 22	335.00
410367	Deed	30 Sep 1974	Joseph Henry Parley	Hans Niederhoffer, Anaki Niederhoffer	1000 22 22 22 22 22	335.00
410368	Deed	30 Sep 1974	Joseph Henry Parley	Hans Niederhoffer, Anaki Niederhoffer	1000 22 22 22 22 22	335.00
410369	Deed	30 Sep 1974	Joseph Henry Parley	Hans Niederhoffer, Anaki Niederhoffer	1000 22 22 22 22 22	335.00
410370	Deed	30 Sep 1974	Joseph Henry Parley	Hans Niederhoffer, Anaki Niederhoffer	1000 22 22 22 22 22	335.00
410371	Deed	30 Sep 1974	Joseph Henry Parley	Hans Niederhoffer, Anaki Niederhoffer	1000 22 22 22 22 22	335.00
410372	Deed	30 Sep 1974	Joseph Henry Parley	Hans Niederhoffer, Anaki Niederhoffer	1000 22 22 22 22 22	335.00
410373	Deed	30 Sep 1974	Joseph Henry Parley	Hans Niederhoffer, Anaki Niederhoffer	1000 22 22 22 22 22	335.00
410374	Deed	30 Sep 1974	Joseph Henry Parley	Hans Niederhoffer, Anaki Niederhoffer	1000 22 22 22 22 22	335.00
410375	Deed	30 Sep 1974	Joseph Henry Parley	Hans Niederhoffer, Anaki Niederhoffer	1000 22 22 22 22 22	335.00
410376	Deed	30 Sep 1974	Joseph Henry Parley	Hans Niederhoffer, Anaki Niederhoffer	1000 22 22 22 22 22	335.00
410377	Deed	30 Sep 1974	Joseph Henry Parley	Hans Niederhoffer, Anaki Niederhoffer	1000 22 22 22 22 22	335.00
410378	Deed	30 Sep 1974	Joseph Henry Parley	Hans Niederhoffer, Anaki Niederhoffer	1000 22 22 22 22 22	335.00
410379	Deed	30 Sep 1974	Joseph Henry Parley	Hans Niederhoffer, Anaki Niederhoffer	1000 22 22 22 22 22	335.00
410380	Deed	30 Sep 1974	Joseph Henry Parley	Hans Niederhoffer, Anaki Niederhoffer	1000 22 22 22 22 22	335.00



Continued from last page

REGISTRATION NUMBER	INSTRUMENT	DATE OF INSTRUMENT	REGISTRATION DATE	GRANTOR	GRANTEE	CONSIDERATION ETC.	LAND AND REMARKS
414260	Grant	3 Sept 1975	5 Sept 1975	Athen Marcio and Maria	James B. Smith	\$1,500	Pl. Lot 13 as in 329, 1975 22 1992
✓				Maria, his wife	Dead	420612	
420129	Grant	7 Sept 1975	19 Sept 1975	Allen W. Grant and	Deanna Grant	\$5,000	Pl. Lot 13 as in 173907 with
Dist # 524486				Yvonne Maying Christy wife			Deanna - 2-10-88 28 1992
✓				of the papers of their father			
42014	Deed	22 Oct 1974	26 Sept 1975	Joseph Henry Brantly	Athen Marcio		Grant 223330
420112	Deed	18 Sept 1975	26 Sept 1975	Barry Bennett Christy	Athen Marcio		Grant 449208
✓				and David Richard Brantly	Joseph Henry Brantly	\$150	Pl. Lot 13 as in 529777 28 1992
420613	Q.C. Deed	15 Sept 1975	26 Sept 1975	Michael Brantly	woman and Maria Kohut		
✓				widow			
420614	Grant	4 Sept 1975	26 Sept 1975	Athen Marcio and wife	Joseph Brantly, Maria	\$200	Pl. Lot 13 as in 329, 1975 14 1992
✓				of their father	woman and Maria Kohut		
420615	Grant	8 Sept 1975	26 Sept 1975	Joseph Henry Brantly	Joseph Henry Brantly	\$10,000	Pl. Lot 13 as in 329, 1975 14 1992
0151P				woman			deceased and
✓				of their father			
420616	Grant	3 Sept 1975	6 Oct 1975	B. A. Byrne O.S.	re, Lot 13 - Record		Pl. Lot 13 as in 259741, 279742
✓				Realty Limited			
420617	Grant	31 Oct 1975	15 Dec 1975	Joseph Henry Brantly	Maria Marcio		Grant 223337
426118	Transfer	4 November 1975	30 Dec 1975	By virtue of the Department of			Pl. Lot 13 as described
✓				Municipal Affairs Act, Sec. 47, lands			in 67193. Will E. Gagnon
426119	Transfer	13 Jan 1976	14 Jan 1976	Joseph Henry Brantly	re, Lot 13 - Record		
✓				of the Town of Chibouche			
426120	Transfer	13 Jan 1976	14 Jan 1976	By virtue of the Department of Municipal Affairs Act			Pl. Lot 13 as in 67193
✓				Sec. 47, lands vested in the Corporation of the			with exception
426121	Transfer	30 Oct 1975	3 Oct 1976	Town of Chibouche, as the same certificate the			
✓				was registered against the Land - Re. Charles K. Dyer			
426122	Transfer	30 Oct 1975	3 Oct 1976	Maria Marcio, Louis W. Dyer			Pl. Lot 13 as in 67193
✓				Finance, Chibouche, and others			
426123	Transfer	30 Oct 1975	3 Oct 1976	Finance, Chibouche, and others			
✓				and others			
426124	Transfer	28 Sept 1976	30 Sept 1976	Louis W. Dyer	William Dyer	\$200	Pl. Lot 13 as in 4434541
426125	Transfer	28 Sept 1976	30 Sept 1976	William Dyer	Carl Dyer, James		
✓				James	James		

REGISTRATION NUMBER	INSTRUMENT	DATE OF INSTRUMENT	REGISTRATION DATE	GRANTOR	GRANTEE	CONSIDERATION etc.	LAND AND REMARKS
448405	cert 13 Jan 1977	19 Jan 1977		inter married of an			part 13 acres
	Approved			for approval			Part
323	X. P. P. 18 Nov 1976	20 Jan 1977		Accord Realty Limited	M.T.C.		Pl. lot 13 & 14 design as part 1 (0.704 ac.) inst. #259147.
	# P. 2074-100			RE: KING'S HIGHWAY 5			Pl. lot 13 as in 309171
448406	14-9-926	25 Jan 1977	21 Jan 1977	Sophia Mutzab & husband, Grantor of part 13	Overby Jean Freely	\$10,000.	Pl. lot 13 as in 309171
	0450752812			Robert Mutzab	married woman		Pl. lot 14 acres with previous forward
449055	Relinquish	3 Jan 1977	31 Jan 1977	License by Claude K. Waple			Pl. lot 13 as in 67193
	Part 13						part 13 as in 67193
452810	Grant	25 Feb 1977	1 Apr 1977	Sophia Mutzab, Bradley P. Waple, married woman & Maria Kabut	Bradley P. Waple & Suzanne Waple	\$240	Pl. lot 13 as in 4329177 (14 acres)
452811	Mtge	30 Feb 1977	1 Apr 1977	Bradley P. Waple & Suzanne Waple, husband & wife	Sophia Mutzab	\$52,500	Pl. lot 13 as in 4329177 (14 acres) with previous forward
452812	Grant	29 Feb 1977	1 Apr 1977	Beverly Grant	Sophia Mutzab		mtge #448993
452813	Grant	15 Feb 1977	1 Apr 1977	Robert Grant	Sophia Mutzab		mtge #442015
452814	Mtge	30 Feb 1977	1 Apr 1977	Bradley P. Waple & Suzanne Waple, husband & wife	The Royal Bank of Canada		Pl. lot 13 as in 4329177 (14 acres) with previous forward
	0450752810						
448471	Grant	9 Feb 1977	20 Jan 1977	part 13 as in 4329177	Arnold & Eva	\$25,000	Pl. lot 13 (14 acres) #8
	0450752811				Arnold & Eva		
448098	Grant	6 Oct 1977	2 Nov 1977	Release re: Robert Waple, Limited, Bayshore Developments Limited	Robert Waple		Pl. lot 13 as in 4452810
448472	Mtge	25 Nov 1977	20 Jan 1977	Sophia Mutzab & husband, Grantor of part 13	Kinross Mortgage		Pl. lot 13
	0450752812				Kinross Mortgage		
448473	Grant	25 Nov 1977	20 Jan 1977	William and Sarah Waple, Grantor of part 13	William and Sarah Waple		Pl. lot 13 as in 4329177
	0450752813				William and Sarah Waple		

Discharged by # 80374

[illegible]



REGISTRATION NUMBER	INSTRUMENT	DATE OF INSTRUMENT	REGISTRATION DATE	GRANTOR	GRANTEE	CONSIDERATION ETC.	LAND AND REMARKS
508124	Mtgs	8 Aug 1977	15 Aug 1977	Janet E. Walters and Zlatko F. Kovacevich	Shirley & Eugene Brown and Janet	\$49,500	Part in 139077
513027	Mtgs	30 Oct 1977	30 Oct 1977	Janet E. Walters and Zlatko F. Kovacevich	The Royal Bank of Canada		from apt 6, 1st floor, closing may be original loan closing at interest path pressure
515980	Discharged by #180431	1st. Dept. Land Reg.	19 Dec 1979	David & Margaret Brown	First Natl Investment Corp		part in #180431
517524	Discharged by #523567	1st. Dept. Land Reg.	31 Jan 1980	Janet E. Walters and Zlatko F. Kovacevich	Sam Ben-Arie, 20% int., Solo Fain, 20% int., Mendel Strub, 20% int., Ben Copelovici, 20% int., as ptshp. property		203222
522040	D of M	13 May 1980	26 May 1980	The Royal Bank of Canada	The Royal Bank of Canada	\$2	Part lot as in 139077, 14,000 acres
524727	D of M	18 June 1980	16 July 1980	Janet & Minnie Schwartz	Sam Ben-Arie, 20% int., Solo Fain, 20% int., Mendel Strub, 20% int., Ben Copelovici, 20% int., as ptshp. property		432814 Power of Atty #180431
524786	D of M	2 July 1980	17 July 1980	Income Trust Company	Allan W. Christie		#410759 FEB 22 1980
527936	Mtgs	29 Aug 1980	29 Aug 1980	Janet E. Walters and Zlatko F. Kovacevich	The Royal Bank of Canada	\$2	Part lot with provisions
528633	D of M	23 Sept. 1980	26 Sept. 1980	WKMS Investments Limited	Janet E. Walters and Zlatko F. Kovacevich, Jr.		#508124 FEB 22 1980
5345021	Deed	22 Nov. 1980	7 Jan. 1981	Alberta Pieterje Griewe	Meadowvale Animal Centre Ltd.	\$1.00 &	Part lot as in #423144 With exception
534762	Deed	3 Nov., 1980	12 Jan., 1981	Highway Realities Limited,	Texaco Canada Inc.,		Pt. lot Comm. 33.24' SW fr. most Ely ang. sd. lot Thence SW 218.75' NW 27.46' NE 151.84' NW 74.87' NW 142.93' SW 201.62' SE 192.54' to p. of c.
536066	Mtgs	10 Oct. 1980	25 Feb. 1981	Janet E. Walters and Zlatko F. Kovacevich	The Royal Bank of Canada		Part lot, Dog. Ely ang. said lot Thence S.W. 23.24', N.W. 92.09', S.W. 27.12' to p.o.c. Thence S.W. 372.88' to City ang. N.W. 233.42' to City ang. N.E. 322.88' to S.W. line, Trefoil gas Rd. as widened on Misco. 121', S.E. 233.23' to p.o.c.
539500	Discharged by #180376	1st. Dept. Land Reg.	23 Apr 1981	The Royal Bank of Canada	The Royal Bank of Canada	\$2	postponing 519087

OAKVILLE

538580

INSTRUMENT NUMBER	INSTRUMENT	DATE OF INSTRUMENT	REGISTRATION DATE	GRANTOR	GRANTEE	CONSIDERATION ETC.	LAND AND REMARKS
539478	Deed		8 May 1981	Allan W. Christie	Harvey R. and Mary P. Christie as jt	\$2&c	pt lot Beg's e angle lot Thence SW 33-24' NW 543.67' SW 27-16' to poc NW 74' SW 192.84' SE 74' NE 192.84' to poc
539479	M.		8 May 1981	Harvey R. and Mary P. Christie	Allan W. Christie	\$35,000.	pt lot as in 539478 with provision
539480	M.		8 May 1981	Harvey R. and Mary P. Christie	Yvonne Christie	\$20,000.	pt lot as in 539478 with provision
539481	M.		12 May 1981	Accord Realty Ltd	The Provincial Bank of Canada	\$350,000.	Parts DESCRIBED DOGS NOT COMPLY
540972	D.M.		22 May 1981	Thomas G. Mayo & Edward B. Seedhouse	Discharged by #597557 Accord Realty Limited		Reg. Land Reg. Cu 10/4/84 #259149 18 28 1982
541162	D.M.		8 June 1981	National Bank of Canada	Accord Realty Limited		492205 see recitals Power of Att'y
545263	M		14 Aug. 1981	Harvey R. & Mary P. Christie	Lennox Industries (Canada) Limited	\$20,000.	53945 18 28 1982 Part as in 539478 With provisions
566540	Deed		day/month/yr. 19 11 82	Estate of Iancu Schwartz	STFUL, Mendel	Powers : vested	7 pt. Beg. W ang.;
						\$2. & c	Thence SE 1,317.67' SE 829.51' to P. of c. Thence NE 1,298.67' SE 848.74' SW 1,291.22' NW 847.85' to P. of c.
567097	M.		08 12 82	Accord Realty Limited	National Bank of Canada	\$100,000.	Part and OL DESCRIPTION DOES NOT COMPLY
				Discharged by #596583 Asst. D.p. Land Reg. Cu 23/03/84			
573618	M.		28 03 83	CHRISTIE, Harvey R.	CHRISTIE, Allan W.	\$25,000.	as in 539478
574705	M.		15 04 83	CHRISTIE, Mary P.	The Royal Bank of Canada	\$125,000.	Pt. 60mpt at pt. bet. lots 13 & 14, Con. 1 N.D.S. 1245.13' 33 ft. most W ang.;
				GAWSON, Bradley F.			Thence NE 700.28' SE 169.27' NE 601.87' SE 330.08' SW 1301.64' NW 492.23' NW 72.54' to P. of c.
				GAWSON, Suzanne			14 acres
							Extending M #539480
579118	Agreement		21 06 83	CHRISTIE, Yvonne	CHRISTIE, Harvey R.	Prem. +	
					CHRISTIE, Mary P., as JT.	\$2.	

Discharged by #654072 Asst. D.p. Land Reg. Cu

# CAKUTILE

REGISTRATION NUMBER	INSTRUMENT	DATE OF INSTRUMENT	REGISTRATION DATE	GRANTOR	GRANTEE	CONSIDERATION ETC.	LAND AND REMARKS
579119	Agreement		Day/month/year 21 06 83	CHRISTIE, Allan W.	CHRISTIE, Harvey R.  CHRISTIE, Mary P., as JT.	Prem. + \$2.	Extending M #539479
584208	Notice of Change of Address		30 08 83	National Bank Of Canada			Pt. & OL Description does not comply. & OL
596584	Mort		23 03 84	Accord Realty Limited	National Bank of Canada	\$750,000	Part & OL.
604331	Deposit		31 07 84				as in #539479
604332	Grant		31 07 84	CHRISTIE, Allan W.	ZACH, Wayne  SANT, Marianne J.T.		Under Power of Sale in Mort #539479
604333	Grant		31 07 84	CHRISTIE, Allan W.	ZACH, Wayne		as in #539478
604334	Mort		31 07 84	ZACH, Wayne	SANT, Marianne J.T. The Municipal Savings & Loan Corporation	\$52,000.	Part
604335	Mort		31 07 84	ZACH, Wayne	Beneficial Realty Ltd.	\$8,000.	Part
DISCHARGED BY # 21017	ASST. DEP. LAND REG.			SANT, Marianne	Janodee Investments Ltd.	\$70,000	As in #52244
619110	Mort		28 05 85	Meadowdale Animal Centre Ltd.			
DISCHARGED BY # 68444	ASST. DEP. LAND REG.			Estate of Joseph H. Bentley	HOPFNER, Jo-Ann L.		Part (22427)
633934	Grant		10 01 86	Estate of Thomas E. Hays	HAYS, Thomas C.		Part Beg's SE lim lot dist 76.810m SW
634448	Grant		20 01 86	HAYS, Ardith			From E'y angle lot Thence NW 8.291m to POC thence NW 58.765m SW 13.700m SE 58.728m NE 13.695m to POC
634937	Grant		29 01 86	HAYS, Thomas C.	Texaco Canada Inc.	\$35,000.	Part Beg's SE lim lot dist 76.810m SW from E'y angle loc Thence NW 8.291m to POC Thence NW 58.765m SW 13.700m SE 58.728m NE 13.695m to POC
637246	Plan		13 03 86	Crown	M.T.C.		Transfer of Highway to Regional Municipality Of Halton by Order in Council O.C. 387/86. See Order and Plan attached.
20R-7457	R-Plan		07 04 86				M.T.C. No. P-1555-143 Pt 1 re: 452810
-	-						Continued next page

# CONCESSION

13

LOT

20R-7457

FORM A-3

REGISTRATION NUMBER	INSTRUMENT	DATE OF INSTRUMENT	REGISTRATION day/month/year	GRANTOR	GRANTEE	CONSIDERATION ETC.	LAND AND REMARKS
640263	Grant		05 05 86	SANSON, Bradley P. SANSON, Suzanne	DIAKONOW, Peter BOYKO-DIAKONOW, Maria JT.	\$190,000.	Part designated as PART 1 on 20R-7457
640264	Mort.		05 05 86	DIAKONOW, Peter BOYKO-DIAKONOW, Maria	SANSON, Bradley P. SANSON, Suzanne JT. AGT.	\$50,000.	Part designated as PART 1 on 20R-7457
DISCHARGED BY #143501 ASST. DEP. LAND REG.							
642546	Deposit		12 06 86				Part des. as PART 1 on 20R-7457
642547	Deposit		12 06 86				Part des. as PART 1 on 20R-7457
654617	Grant		20 11 86	Accord Realty Limited	Accord Realty Limited as to 2/3 interest	\$645,010.48	Pt. & Q. with exception
					Gorecki-Gray Enterprises, Inc. and Clear-Day Investments Ltd. 1/3 interest		
655276	Grant		28 11 86	VESELY, Paul	BARTUCCI, Maurizio	\$106,000.	Pt. Tog. With Right Of Way (0.246 acres) (496271)
655277	Mort.		28 11 86	BARTUCCI, Maurizio	Montreal Trust Company of Canada Discharged by #67790 ASST. DEP. LAND REG.	\$76,000.	Pt. (0.246 acres) Tog. With Right Of Way (496271)
668537	Grant		10 06 87	BARTUCCI, Maurizio	KAYER, Joseph T.	\$195,000	Pt. (0.246 acres) Together with a right of way (496271)
668538	Mort.		10 06 87	KAYER, Joseph T.	KAYER, Winnifred	\$100,000	Pt. (0.246 acres) Together with a right of way
669335	Grant		19 06 87	BROPHY, Patrick J. BROPHY, Ann I.	HARPER, Manford B. HARPER, Beverly L. JT	\$195,000	Part Subject to right of way (384417)
669336	Mort.		19 06 87	HARPER, Manford B. HARPER, Beverly L.	Guaranty Trust Company of Canada	\$145,960	Part Subject to right of way (669335)
DISCHARGED BY #67790 ASST. DEP. LAND REG.							
672143	Grant		23 07 87	FOSTER, Peter Frederick FOSTER, Alice	FOSTER, Peter Frederick FOSTER, Alice		Pt. 60.854 acres
676784	Mort.		25 09 87	MEADOWVALE ANIMAL CENTRE LTD.	MEADWALANE, Audrey	\$18,000	Pt. with exception (531021)
DISCHARGED BY #680442 ASST. DEP. LAND REG.							
677314	Grant		30 09 87	WATSON, William John	CRISTIANO, Domenico CRISTIANO, Domenica JT	\$300,000	Part (1 acre) (258323)
677768	Deposit		07 10 87				Mly part of Mly 1 of lot (677314)
678529	Mort.		21 10 87	ACCORD REALTY LIMITED	BROCKHORN HOLDINGS	\$510,000	Pt. with exception (654617)
DISCHARGED BY #82851 ASST. DEP. LAND REG.							
683628	Cert of Peht Lit.		07 01 88	SCO	MACKIS, Anthon Tony (Plaintiff) MACKIS, Maria (Defendant)		Pt. (12.500 acres) (223429)

Continued on Next Page



## OAKVILLE

663628

REGISTRATION NUMBER	INSTRUMENT	DATE OF INSTRUMENT	REGISTRATION DATE	GRANTOR	GRANTEE	CONSIDERATION ETC.	LAND AND REMARKS
65988	Mort	DISCHARGED BY 50881 ASST. DEP. LAND REG.	17-02-88	MEADOWDALE ANIMAL CENTRE LTD.	CASH, Roy	\$98,000.	Part, with exception (534021)
687027	Grant		03-03-88	NIEDERKOFER, Hans	PITSFORD HILL, INC.	\$450,000.	Pt. (10,000 acres) (224464)
687028	Mort		03-03-88	NIEDERKOFER, Amalie	NIEDERKOFER, Hans	\$315,000.	Pt. (10,000 acres) (224464)
DISCHARGED BY 72758 ASST. DEP. LAND REG.							
689921	Mort		22-04-88	NIEDERKOFER, Hans	NIEDERKOFER, Amalie		Pt. 587028
				NIEDERKOFER, Amalie as TRUSTEES			
692433	Mort		26-05-88	MEADOWDALE ANIMAL CENTRE LTD.	JANODEE INVESTMENTS LTD.	\$38,000.	Pt. with exception (534021)
DISCHARGED BY 71166 ASST. DEP. LAND REG.							
693747	Grant		10-06-88	HARPER, Manford Bruce	HARPER, Beverly Lynn		Pt. Subject to R. of M. (669335)
				HARPER, Beverly Lynn			
DISCHARGED BY 71870 ASST. DEP. LAND REG.							
702211	Mort		05-09-88	MEADOWDALE ANIMAL CENTRE LTD.	JANODEE INVESTMENTS LTD.	\$50,000.	Pt. with exception (534021)
DISCHARGED BY 71870 ASST. DEP. LAND REG.							
705602	Mort		03-11-88	MCCRIS, Marie	MCCLEOD, William James	\$25,000.	Part (223423)
DISCHARGED BY 71870 ASST. DEP. LAND REG.							
707935	Charge		09-12-05	SANT, Marianne	WATTS, Kenneth William		
Entered 88/03/15				MEADOWDALE ANIMAL CENTRE LTD.	TAYLOR, Blair Scott		
					GARSON, James William		
					VAN NELLE, Francine Elizabeth		
					as as McCLEOD, KNOX, WATTS		
710174	Mort		13-01-89	ZACH, Wayne	CANADA TRUSTCO MORTGAGE COMPANY	\$50,000.	Part (604333)
707935	Charge		09-12-05	MEADOWDALE ANIMAL CENTRE LTD.	BALLANTYNE, Thomas, 33-33% int.	\$225,000.	Pt. with exceptions (534021)
Entered 88/03/15					BALLANTYNE, Grace, 33-33% int.		
					HEWITT, William, 33-33% int.		
					LORENTIAN BANK OF CANADA		
714241	Charge		09-03-15	MEADOWDALE ANIMAL CENTRE LTD.		\$20,000.	Part with Exp. (534021)
DISCHARGED BY 714879 ASST. DEP. LAND REG.							
733739	Transfer		89-12-01	HARPER, Beverly Lynn	570481 ONTARIO LIMITED	\$380,000.	Part S to R of M (693747)
745745	Transfer		90-06-11	MCCOLL-FRONTENAC INC.	172965 CANADA LIMITED		Part (634937)
771862	Charge		01-09-20	WATERS, Janet Elizabeth	CANADIAN IMPERIAL BANK OF COMMERCE	\$105,000.	Pt. (500123)
				KOMMEVECH, Zlatko F.			
DISCHARGED BY 786074 ASST. DEP. LAND REG.							

CONTINUED NEXT PAGE

# Abstract Index Répertoire par lot

Lot 13

Concession 1

N.D.S. TRAFALGAR

Page 37



771862

Registration Number d'emploiement	Instrument Type Type d'acte	Registration Date Date d'emploiement M J A	Parties from Parties	Parties to Parties	Consideration Contrepartie	Land/Remarks Bien/Remarques
772588	By-Law 1991-185	91 10 01	THE CORPORATION OF THE TOWN OF OAKVILLE			Pt S to R of W (733739) To designate 257 Dundas Street East as a property of historical and architectural significance
774279 Discharged by # 787578 Asst Dep. Land Reg. A.	Charge	91 10 31	MEADOWVALE ANIMAL CENTRE LTD.	BALANTYNE, Thomas-as-to-2 29.17% interest BALANTYNE, George-as-to-3 29.16% interest HEWITT, William-as-to-4 41.67% interest	\$180,000 Pt With Exp (534021)	
785906	Charge	92 06 01	WALTERS, Janet Elizabeth KOVACEVICH, Zlatko F.	CIBC MORTGAGE CORPORATION	\$180,000	Pt (508123)
787579	Transfer	92 06 29	MEADOWVALE ANIMAL CENTRE LTD.	BAPTIST CONVENTION OF ONTARIO AND QUEBEC a body corporate	\$500,000	Pt With Exp (492344)
788479	Charge	92 07 13	WALTERS, Janet Elizabeth KOVACEVICH, Zlatko F.	CANADIAN IMPERIAL BANK OF COMMERCE	\$100,000	Part (500123) Discharged by # 832587 Asst. Dep. Land Reg. 9
789237	Transfer	92 07 27	HOTSON, Arthur Hugh	BAPTIST CONVENTION OF ONTARIO AND QUEBEC a body corporate		Pt With Exp (534021)
208-11324	R-Plan	93 11 26				Part 5 Re: 269579 & 566540 Part 6 Re: 223425 Part 7 Re: 640263 Part 8, 9, 10 Re: 677314 Parts 2 & 3 Re: 654617 Part des as Part 6 on 208-11324
208-11325 830267	R-Plan Transfer	93 11 25 94 10 24	DIAMANTAKOS, Dina	THE REGIONAL MUNICIPALITY OF HALTON	\$4,463	Pt des as Pt 7 on 208-11324
832459	Transfer	94 12 09	DIAMANTAKOS, Peter	THE REGIONAL MUNICIPALITY OF HALTON	\$4,463	Pt des as Pt 1 on 208-7457 Pt 1 Re: 654617
832557 208-11652	Deposit R-Plan	94 12 13 94 12 19	BOYKO-DIAMANTAKOS, Maria			

FORM 1

10327 (8/8)

Continued on page 38

# Abstract Index Répertoire par lot

Page 38

1 N.D.S. TRAFALGAR

Lot 13

Concession



832557 (20R-11632)

Registration Number Numéro d'enregistrement	Instrument Type Type d'acte	Registration Date Date d'enregistrement YY MM JJ	Parties from Parties	Parties to Parties	Consideration Contrepartie	Land/Remarks Bien/Remarques
832962	Certificate	94 12 22	STRUL, Mendel	FAIN, Solomon - ESTATE		Pt Re: 269579 Re: Succession Duty
832964	Transfer	94 12 22	COPELOVICI, Ben BEN-ARIE, Sam FAIN, Solomon - ESTATE	THE REGIONAL MUNICIPALITY OF HALTON	\$11,050.	Pt des as Pt 5 on 20R-11324
835158	Charge	95 02 23	WALTERS, Janet Elizabeth KOVACEVICH, Zlatko F.	THE BANK OF NOVA SCOTIA	\$68,000.	Pt (508123)
835649	Assignment	95 03 09	CIBC MORTGAGE CORPORATION	SCOTIA MORTGAGE CORPORATION		Part (508123)
837781	Transfer	95 05 11	CRISTIANO, Domenico CRISTIANO, Domenica	THE REGIONAL MUNICIPALITY OF HALTON	\$77,917.	Part des as Part 9 on 20R-11324
20R-11748 839258	R-Plan Transfer	95 05 29 95 06 21	ACCORD REALTY LIMITED CORECKI-GRAY ENTERPRISES INC. CLEAR-DAY INVESTMENTS LIMITED	THE REGIONAL MUNICIPALITY OF HALTON	\$19,604.	Part 1 Re: 67193 Pt des as Pts 2 & 3 on 20R-11325 and Pt 1 on 20R-11632
839259	Charge	95 06 21	ACCORD REALTY LIMITED	CALMIST HOLDINGS LIMITED as to a 6/11ths interest CONDADO CORPORATION LIMITED as to a 5/11ths interest	\$110,000.	Pt & OL With Exp's (654617)
849133	Transfer	96 02 07	Deane, Clarence K.G.	The Regional Municipality of Halton	\$5500.00	Part same! on 20R-11748

FORM 1

10021 (88)

Continued on Suite A to page

[illegible]

AMOUNT	INSTRUMENT	DATE OF INSTRUMENT	DATE OF REGISTRATION	GRANTOR	GRANTEE	CONSIDERATION	REMARKS
6950 V	6950 V	20/04/1911	20/04/1911	David McRuffe	David McRuffe	500	for 20 July 1911
7072 V	7072 V	20/04/1911	20/04/1911	William Johnson	David Johnson	600	for 20 July 1911
8094 W	8094 W	20/04/1911	20/04/1911	William Johnson	William Johnson	500	for 20 July 1911
8135 W	8135 W	20/04/1911	20/04/1911	William Johnson	William Johnson	500	for 20 July 1911
114198	114198	20/04/1911	20/04/1911	David Johnson	David Johnson	500	for 20 July 1911
120136	120136	20/04/1911	20/04/1911	David Johnson	David Johnson	500	for 20 July 1911
121556	121556	20/04/1911	20/04/1911	David Johnson	David Johnson	500	for 20 July 1911









ASSIGNMENT	DATE OF INSTRUMENT	GRANTOR	GRANTEE	CONSIDERATION	REMARKS
20357	Grant 23 July 1850	Arthur Ernest Campbell & wife	Smith & Sons Barnum - Miller Mary Robinson & wife Mabel J. Campbell & wife M. Dwyer & wife	1/20	gr 1/2
22067K	Grant 20 July 1851	Mary Elizabeth McElroy & wife	John Robinson & wife Mabel J. Campbell & wife M. Dwyer & wife	1/20	gr 1/2
2297K	Grant 20 July 1851	Lewis & Lewis	John Robinson & wife Mabel J. Campbell & wife M. Dwyer & wife	1/20	gr 1/2
23682	Grant 9 Aug 1851	Arthur Ernest Campbell & wife	John Robinson & wife Mabel J. Campbell & wife M. Dwyer & wife	1/20	gr 1/2
451	Grant 1 May 1852	re scanning act	John Robinson & wife Mabel J. Campbell & wife M. Dwyer & wife	1/20	gr 1/2
5534	Grant 25 May 1852	Arthur Ernest Campbell & wife	John Robinson & wife Mabel J. Campbell & wife M. Dwyer & wife	1/20	gr 1/2
25401	Grant 28 May 1852	Benny Victor Hughes & wife	John Robinson & wife Mabel J. Campbell & wife M. Dwyer & wife	1/20	gr 1/2
443	Grant 19 Aug 1852	portion required for public purposes of Ontario	John Robinson & wife Mabel J. Campbell & wife M. Dwyer & wife	1/20	gr 1/2
26678	Grant 23 Aug 1852	John G. Campbell & wife	John Robinson & wife Mabel J. Campbell & wife M. Dwyer & wife	1/20	gr 1/2
27376	Grant 19 Sep 1852	John G. Campbell & wife	John Robinson & wife Mabel J. Campbell & wife M. Dwyer & wife	1/20	gr 1/2
489	Grant 20 Sep 1852	John G. Campbell & wife	John Robinson & wife Mabel J. Campbell & wife M. Dwyer & wife	1/20	gr 1/2
490	Grant 20 Sep 1852	John G. Campbell & wife	John Robinson & wife Mabel J. Campbell & wife M. Dwyer & wife	1/20	gr 1/2

Y. No.	By	DATE	REMARKS	TO	RECEIPT
491	By. C. W.	16 July 1953	2000 lbs. new 9 lb. seed		
492	By. C. W.	23 July 1953	2000 lbs. new 9 lb. seed		
493	By. C. W.	23 July 1953	2000 lbs. new 9 lb. seed		
494	By. C. W.	23 July 1953	2000 lbs. new 9 lb. seed		
495	By. C. W.	23 July 1953	2000 lbs. new 9 lb. seed		
496	By. C. W.	23 July 1953	2000 lbs. new 9 lb. seed		
497	By. C. W.	23 July 1953	2000 lbs. new 9 lb. seed		
498	By. C. W.	23 July 1953	2000 lbs. new 9 lb. seed		
499	By. C. W.	23 July 1953	2000 lbs. new 9 lb. seed		
500	By. C. W.	23 July 1953	2000 lbs. new 9 lb. seed		
501	By. C. W.	23 July 1953	2000 lbs. new 9 lb. seed		
502	By. C. W.	23 July 1953	2000 lbs. new 9 lb. seed		
503	By. C. W.	23 July 1953	2000 lbs. new 9 lb. seed		
504	By. C. W.	23 July 1953	2000 lbs. new 9 lb. seed		
505	By. C. W.	23 July 1953	2000 lbs. new 9 lb. seed		
506	By. C. W.	23 July 1953	2000 lbs. new 9 lb. seed		
507	By. C. W.	23 July 1953	2000 lbs. new 9 lb. seed		
508	By. C. W.	23 July 1953	2000 lbs. new 9 lb. seed		
509	By. C. W.	23 July 1953	2000 lbs. new 9 lb. seed		
510	By. C. W.	23 July 1953	2000 lbs. new 9 lb. seed		

[illegible]



SHEET NO. 80

LOT NO. 14

CON. 1 - N.S.

SHEET NO.

LOT NO.

PLAN NO.

PLAN NO.

NUMBER	INSTRUMENT	DATE OF INSTRUMENT	DATE OF REGISTRATION	GRANTOR	GRANTEE	REMARKS	CONSIDERATION
216972	Grant	13 Dec 1966	16 Jan 1967	Arthur Knapp Knapp	Sergio Pedreira Maria Pedreira as joint tenant	Plot 14 as seen in 191782	\$ 182
217167	Grant	17 April 1968	20 Feb 1968	Raymond International Limited	Raymond International Limited	Plot 14 & another lot in 14.30 area - in 14.30 area	\$ 242
217468	Grant	22 Feb 1967	21 Mar 1967	Raymond International Limited	Raymond International Limited	Plot 14 & another lot in 14.30 area - in 14.30 area	\$ 242
224322	Grant	13 Mar 1967	20 Mar 1967	Raymond International Limited	Raymond International Limited	Plot 14 & another lot in 14.30 area - in 14.30 area	\$ 242
235592	Grant	11 July 1967	17 Aug 1967	George Sinclair Dennis a single	George Sinclair Dennis a single	Plot 14 & another lot in 14.30 area - in 14.30 area	\$ 242
235593	Mortgage	18 July 1967	17 Aug 1967	George Sinclair Dennis a single	George Sinclair Dennis a single	Plot 14 & another lot in 14.30 area - in 14.30 area	\$ 242
247663	Grant	11 July 1967	17 Aug 1967	George Sinclair Dennis a single	George Sinclair Dennis a single	Plot 14 & another lot in 14.30 area - in 14.30 area	\$ 242
248440	Grant	17 May 1968	5 June 1968	Raymond International Limited	Raymond International Limited	Plot 14 & another lot in 14.30 area - in 14.30 area	\$ 242
252299	Grant	31 May 1968	30 July 1968	Raymond International Limited	Raymond International Limited	Plot 14 & another lot in 14.30 area - in 14.30 area	\$ 242
252300	Grant	25 July 1968	30 July 1968	Raymond International Limited	Raymond International Limited	Plot 14 & another lot in 14.30 area - in 14.30 area	\$ 242
252301	Grant	25 July 1968	30 July 1968	Raymond International Limited	Raymond International Limited	Plot 14 & another lot in 14.30 area - in 14.30 area	\$ 242
252302	Grant	25 July 1968	30 July 1968	Raymond International Limited	Raymond International Limited	Plot 14 & another lot in 14.30 area - in 14.30 area	\$ 242
252303	Grant	25 July 1968	30 July 1968	Raymond International Limited	Raymond International Limited	Plot 14 & another lot in 14.30 area - in 14.30 area	\$ 242

[illegible]



NUMBER	INSTRUMENT	DATE OF INSTRUMENT	DATE OF REGISTRATION	GRANTOR	GRANTEE	REMARKS	CONSIDERATION
341422	Grant	23 May 1972	13 July 1972	Arthur Knapp, Executor of will of Margaret Knapp, deceased	Arthur Knapp, in his personal capacity	Pt. lot 14 as in #171781, together with right of way, see recitals	private sale \$1
353783	Quitclaim	27 Dec 1972	17 Jan 1973	Joseph Francis Lyness, Jr. and Elizabeth Patricia Lyness (formerly Elizabeth Patricia Lyness)	Joseph Lyness, Jr. and Elizabeth Lyness	Pt. East half of lot 14, known as a pt. on SE 1/4 of sec 20, T14N, R14E, S20E, 1st 4th and 5th 2nd 3rd 4th 5th 6th 7th 8th 9th 10th 11th 12th 13th 14th 15th 16th 17th 18th 19th 20th 21st 22nd 23rd 24th 25th 26th 27th 28th 29th 30th 31st 32nd 33rd 34th 35th 36th 37th 38th 39th 40th 41st 42nd 43rd 44th 45th 46th 47th 48th 49th 50th 51st 52nd 53rd 54th 55th 56th 57th 58th 59th 60th 61st 62nd 63rd 64th 65th 66th 67th 68th 69th 70th 71st 72nd 73rd 74th 75th 76th 77th 78th 79th 80th 81st 82nd 83rd 84th 85th 86th 87th 88th 89th 90th 91st 92nd 93rd 94th 95th 96th 97th 98th 99th 100th 101st 102nd 103rd 104th 105th 106th 107th 108th 109th 110th 111th 112th 113th 114th 115th 116th 117th 118th 119th 120th 121st 122nd 123rd 124th 125th 126th 127th 128th 129th 130th 131st 132nd 133rd 134th 135th 136th 137th 138th 139th 140th 141st 142nd 143rd 144th 145th 146th 147th 148th 149th 150th 151st 152nd 153rd 154th 155th 156th 157th 158th 159th 160th 161st 162nd 163rd 164th 165th 166th 167th 168th 169th 170th 171st 172nd 173rd 174th 175th 176th 177th 178th 179th 180th 181st 182nd 183rd 184th 185th 186th 187th 188th 189th 190th 191st 192nd 193rd 194th 195th 196th 197th 198th 199th 200th 201st 202nd 203rd 204th 205th 206th 207th 208th 209th 210th 211st 212nd 213th 214th 215th 216th 217th 218th 219th 220th 221st 222nd 223rd 224th 225th 226th 227th 228th 229th 230th 231st 232nd 233rd 234th 235th 236th 237th 238th 239th 240th 241st 242nd 243rd 244th 245th 246th 247th 248th 249th 250th 251st 252nd 253rd 254th 255th 256th 257th 258th 259th 260th 261st 262nd 263rd 264th 265th 266th 267th 268th 269th 270th 271st 272nd 273rd 274th 275th 276th 277th 278th 279th 280th 281st 282nd 283rd 284th 285th 286th 287th 288th 289th 290th 291st 292nd 293rd 294th 295th 296th 297th 298th 299th 300th 301st 302nd 303rd 304th 305th 306th 307th 308th 309th 310th 311st 312nd 313th 314th 315th 316th 317th 318th 319th 320th 321st 322nd 323rd 324th 325th 326th 327th 328th 329th 330th 331st 332nd 333rd 334th 335th 336th 337th 338th 339th 340th 341st 342nd 343rd 344th 345th 346th 347th 348th 349th 350th 351st 352nd 353rd 354th 355th 356th 357th 358th 359th 360th 361st 362nd 363rd 364th 365th 366th 367th 368th 369th 370th 371st 372nd 373rd 374th 375th 376th 377th 378th 379th 380th 381st 382nd 383rd 384th 385th 386th 387th 388th 389th 390th 391st 392nd 393rd 394th 395th 396th 397th 398th 399th 400th 401st 402nd 403rd 404th 405th 406th 407th 408th 409th 410th 411st 412nd 413th 414th 415th 416th 417th 418th 419th 420th 421st 422nd 423rd 424th 425th 426th 427th 428th 429th 430th 431st 432nd 433rd 434th 435th 436th 437th 438th 439th 440th 441st 442nd 443rd 444th 445th 446th 447th 448th 449th 450th 451st 452nd 453rd 454th 455th 456th 457th 458th 459th 460th 461st 462nd 463rd 464th 465th 466th 467th 468th 469th 470th 471st 472nd 473rd 474th 475th 476th 477th 478th 479th 480th 481st 482nd 483rd 484th 485th 486th 487th 488th 489th 490th 491st 492nd 493rd 494th 495th 496th 497th 498th 499th 500th 501st 502nd 503rd 504th 505th 506th 507th 508th 509th 510th 511st 512nd 513th 514th 515th 516th 517th 518th 519th 520th 521st 522nd 523rd 524th 525th 526th 527th 528th 529th 530th 531st 532nd 533rd 534th 535th 536th 537th 538th 539th 540th 541st 542nd 543rd 544th 545th 546th 547th 548th 549th 550th 551st 552nd 553rd 554th 555th 556th 557th 558th 559th 560th 561st 562nd 563rd 564th 565th 566th 567th 568th 569th 570th 571st 572nd 573rd 574th 575th 576th 577th 578th 579th 580th 581st 582nd 583rd 584th 585th 586th 587th 588th 589th 590th 591st 592nd 593rd 594th 595th 596th 597th 598th 599th 600th 601st 602nd 603rd 604th 605th 606th 607th 608th 609th 610th 611st 612nd 613th 614th 615th 616th 617th 618th 619th 620th 621st 622nd 623rd 624th 625th 626th 627th 628th 629th 630th 631st 632nd 633rd 634th 635th 636th 637th 638th 639th 640th 641st 642nd 643rd 644th 645th 646th 647th 648th 649th 650th 651st 652nd 653rd 654th 655th 656th 657th 658th 659th 660th 661st 662nd 663rd 664th 665th 666th 667th 668th 669th 670th 671st 672nd 673rd 674th 675th 676th 677th 678th 679th 680th 681st 682nd 683rd 684th 685th 686th 687th 688th 689th 690th 691st 692nd 693rd 694th 695th 696th 697th 698th 699th 700th 701st 702nd 703rd 704th 705th 706th 707th 708th 709th 710th 711st 712nd 713th 714th 715th 716th 717th 718th 719th 720th 721st 722nd 723rd 724th 725th 726th 727th 728th 729th 730th 731st 732nd 733rd 734th 735th 736th 737th 738th 739th 740th 741st 742nd 743rd 744th 745th 746th 747th 748th 749th 750th 751st 752nd 753rd 754th 755th 756th 757th 758th 759th 760th 761st 762nd 763rd 764th 765th 766th 767th 768th 769th 770th 771st 772nd 773rd 774th 775th 776th 777th 778th 779th 780th 781st 782nd 783rd 784th 785th 786th 787th 788th 789th 790th 791st 792nd 793rd 794th 795th 796th 797th 798th 799th 800th 801st 802nd 803rd 804th 805th 806th 807th 808th 809th 810th 811st 812nd 813th 814th 815th 816th 817th 818th 819th 820th 821st 822nd 823rd 824th 825th 826th 827th 828th 829th 830th 831st 832nd 833rd 834th 835th 836th 837th 838th 839th 840th 841st 842nd 843rd 844th 845th 846th 847th 848th 849th 850th 851st 852nd 853rd 854th 855th 856th 857th 858th 859th 860th 861st 862nd 863rd 864th 865th 866th 867th 868th 869th 870th 871st 872nd 873rd 874th 875th 876th 877th 878th 879th 880th 881st 882nd 883rd 884th 885th 886th 887th 888th 889th 890th 891st 892nd 893rd 894th 895th 896th 897th 898th 899th 900th 901st 902nd 903rd 904th 905th 906th 907th 908th 909th 910th 911st 912nd 913th 914th 915th 916th 917th 918th 919th 920th 921st 922nd 923rd 924th 925th 926th 927th 928th 929th 930th 931st 932nd 933rd 934th 935th 936th 937th 938th 939th 940th 941st 942nd 943rd 944th 945th 946th 947th 948th 949th 950th 951st 952nd 953rd 954th 955th 956th 957th 958th 959th 960th 961st 962nd 963rd 964th 965th 966th 967th 968th 969th 970th 971st 972nd 973rd 974th 975th 976th 977th 978th 979th 980th 981st 982nd 983rd 984th 985th 986th 987th 988th 989th 990th 991st 992nd 993rd 994th 995th 996th 997th 998th 999th 1000th 1001st 1002nd 1003rd 1004th 1005th 1006th 1007th 1008th 1009th 1010th 1011st 1012nd 1013th 1014th 1015th 1016th 1017th 1018th 1019th 1020th 1021st 1022nd 1023rd 1024th 1025th 1026th 1027th 1028th 1029th 1030th 1031st 1032nd 1033rd 1034th 1035th 1036th 1037th 1038th 1039th 1040th 1041st 1042nd 1043rd 1044th 1045th 1046th 1047th 1048th 1049th 1050th 1051st 1052nd 1053rd 1054th 1055th 1056th 1057th 1058th 1059th 1060th 1061st 1062nd 1063rd 1064th 1065th 1066th 1067th 1068th 1069th 1070th 1071st 1072nd 1073rd 1074th 1075th 1076th 1077th 1078th 1079th 1080th 1081st 1082nd 1083rd 1084th 1085th 1086th 1087th 1088th 1089th 1090th 1091st 1092nd 1093rd 1094th 1095th 1096th 1097th 1098th 1099th 1100th 1101st 1102nd 1103rd 1104th 1105th 1106th 1107th 1108th 1109th 1110th 1111st 1112nd 1113th 1114th 1115th 1116th 1117th 1118th 1119th 1120th 1121st 1122nd 1123rd 1124th 1125th 1126th 1127th 1128th 1129th 1130th 1131st 1132nd 1133rd 1134th 1135th 1136th 1137th 1138th 1139th 1140th 1141st 1142nd 1143rd 1144th 1145th 1146th 1147th 1148th 1149th 1150th 1151st 1152nd 1153rd 1154th 1155th 1156th 1157th 1158th 1159th 1160th 1161st 1162nd 1163rd 1164th 1165th 1166th 1167th 1168th 1169th 1170th 1171st 1172nd 1173rd 1174th 1175th 1176th 1177th 1178th 1179th 1180th 1181st 1182nd 1183rd 1184th 1185th 1186th 1187th 1188th 1189th 1190th 1191st 1192nd 1193rd 1194th 1195th 1196th 1197th 1198th 1199th 1200th 1201st 1202nd 1203rd 1204th 1205th 1206th 1207th 1208th 1209th 1210th 1211st 1212nd 1213th 1214th 1215th 1216th 1217th 1218th 1219th 1220th 1221st 1222nd 1223rd 1224th 1225th 1226th 1227th 1228th 1229th 1230th 1231st 1232nd 1233rd 1234th 1235th 1236th 1237th 1238th 1239th 1240th 1241st 1242nd 1243rd 1244th 1245th 1246th 1247th 1248th 1249th 1250th 1251st 1252nd 1253rd 1254th 1255th 1256th 1257th 1258th 1259th 1260th 1261st 1262nd 1263rd 1264th 1265th 1266th 1267th 1268th 1269th 1270th 1271st 1272nd 1273rd 1274th 1275th 1276th 1277th 1278th 1279th 1280th 1281st 1282nd 1283rd 1284th 1285th 1286th 1287th 1288th 1289th 1290th 1291st 1292nd 1293rd 1294th 1295th 1296th 1297th 1298th 1299th 1300th 1301st 1302nd 1303rd 1304th 1305th 1306th 1307th 1308th 1309th 1310th 1311st 1312nd 1313th 1314th 1315th 1316th 1317th 1318th 1319th 1320th 1321st 1322nd 1323rd 1324th 1325th 1326th 1327th 1328th 1329th 1330th 1331st 1332nd 1333rd 1334th 1335th 1336th 1337th 1338th 1339th 1340th 1341st 1342nd 1343rd 1344th 1345th 1346th 1347th 1348th 1349th 1350th 1351st 1352nd 1353rd 1354th 1355th 1356th 1357th 1358th 1359th 1360th 1361st 1362nd 1363rd 1364th 1365th 1366th 1367th 1368th 1369th 1370th 1371st 1372nd 1373rd 1374th 1375th 1376th 1377th 1378th 1379th 1380th 1381st 1382nd 1383rd 1384th 1385th 1386th 1387th 1388th 1389th 1390th 1391st 1392nd 1393rd 1394th 1395th 1396th 1397th 1398th 1399th 1400th 1401st 1402nd 1403rd 1404th 1405th 1406th 1407th 1408th 1409th 1410th 1411st 1412nd 1413th 1414th 1415th 1416th 1417th 1418th 1419th 1420th 1421st 1422nd 1423rd 1424th 1425th 1426th 1427th 1428th 1429th 1430th 1431st 1432nd 1433rd 1434th 1435th 1436th 1437th 1438th 1439th 1440th 1441st 1442nd 1443rd 1444th 1445th 1446th 1447th 1448th 1449th 1450th 1451st 1452nd 1453rd 1454th 1455th 1456th 1457th 1458th 1459th 1460th 1461st 1462nd 1463rd 1464th 1465th 1466th 1467th 1468th 1469th 1470th 1471st 1472nd 1473rd 1474th 1475th 1476th 1477th 1478th 1479th 1480th 1481st 1482nd 1483rd 1484th 1485th 1486th 1487th 1488th 1489th 1490th 1491st 1492nd 1493rd 1494th 1495th 1496th 1497th 1498th 1499th 1500th 1501st 1502nd 1503rd 1504th 1505th 1506th 1507th 1508th 1509th 1510th 1511st 1512nd 1513th 1514th 1515th 1516th 1517th 1518th 1519th 1520th 1521st 1522nd 1523rd 1524th 1525th 1526th 1527th 1528th 1529th 1530th 1531st 1532nd 1533rd 1534th 1535th 1536th 1537th 1538th 1539th 1540th 1541st 1542nd 1543rd 1544th 1545th 1546th 1547th 1548th 1549th 1550th 1551st 1552nd 1553rd 1554th 1555th 1556th 1557th 1558th 1559th 1560th 1561st 1562nd 1563rd 1564th 1565th 1566th 1567th 1568th 1569th 1570th 1571st 1572nd 1573rd 1574th 1575th 1576th 1577th 1578th 1579th 1580th 1581st 1582nd 1583rd 1584th 1585th 1586th 1587th 1588th 1589th 1590th 1591st 1592nd 1593rd 1594th 1595th 1596th 1597th 1598th 1599th 1600th 1601st 1602nd 1603rd 1604th 1605th 1606th 1607th 1608th 1609th 1610th 1611st 1612nd 1613th 1614th 1615th 1616th 1617th 1618th 1619th 1620th 1621st 1622nd 1623rd 1624th 1625th 1626th 1627th 1628th 1629th 1630th 1631st 1632nd 1633rd 1634th 1635th 1636th 1637th 1638th 1639th 1640th 1641st 1642nd 1643rd 1644th 1645th 1646th 1647th 1648th 1649th 1650th 1651st 1652nd 1653rd 1654th 1655th 1656th 1657th 1658th 1659th 1660th 1661st 1662nd 1663rd 1664th 1665th 1666th 1667th 1668th 1669th 1670th 1671st 1672nd 1673rd 1674th 1675th 1676th 1677th 1678th 1679th 1680th 1681st 1682nd 1683rd 1684th 1685th 1686th 1687th 1688th 1689th 1690th 1691st 1692nd 1693rd 1694th 1695th 1696th 1697th 1698th 1699th 1700th 1701st 1702nd 1703rd 1704th 1705th 1706th 1707th 1708th 1709th 1710th 1711st 1712nd 1713th 1714th 1715th 1716th 1717th 1718th 1719th 1720th 1721st 1722nd 1723rd 1724th 1725th 1726th 1727th 1728th 1729th 1730th 1731st 1732nd 1733rd 1734th 1735th 1736th 1737th 1738th 1739th 1740th 1741st 1742nd 1743rd 1744th 1745th 1746th 1747th 1748th 1749th 1750th 1751st 1752nd 1753rd 1754th 1755th 1756th 1757th 1758th 1759th 1760th 1761st 1762nd 1763rd 1764th 1765th 1766th 1767th 1768th 1769th 1770th 1771st 1772nd 1773rd 1774th 1775th 1776th 1777th 1778th 1779th 1780th 1781st 1782nd 1783rd 1784th 1785th 1786th 1787th 1788th 1789th 1790th 1791st 1792nd 1793rd 1794th 1795th 1796th 1797th 1798th 1799th 1800th 1801st 1802nd 1803rd 1804th 1805th 1806th 1807th 1808th 1809th 1810th 1811st 1812nd 1813th 1814th 1815th 1816th 1817th 1818th 1819th 1820th 1821st 1822nd 1823rd 1824th 1825th 1826th 1827th 1828th 1829th 1830th 1831st 1832nd 1833rd 1834th 1835th 1836th 1837th 1838th 1839th 1840th 1841st 1842nd 1843rd 1844th 1845th 1846th 1847th 1848th 1849th 1850th 1851st 1852nd 1853rd 1854th 1855th 1856th 1857th 1858th 1859th 1860th 1861st 1862nd 1863rd 1864th 1865th 1866th 1867th 1868th 1869th 1870th 1871st 1872nd 1873rd 1874th 1875th 1876th 1877th 1878th 1879th 1880th 1881st 1882nd 1883rd 1884th 1885th 1886th 1887th 1888th 1889th 1890th 1891st 1892nd 1893rd 1894th 1895th 1896th 1897th 1898th 1899th 1900th 1901st 1902nd 1903rd 1904th 1905th 1906th 1907th 1908th 1909th 1910th 1911st 1912nd 1913th 1914th 1915th 1916th 1917th 1918th 1919th 1920th 1921st 1922nd 1923rd 1924th 1925th 1926th 1927th 1928th 1929th 1930th 1931st 1932nd 1933rd 1934th 1935th 1936th 1937th 1938th 1939th 1940th 1941st 1942nd 1943rd 1944th 1945th 1946th 1947th 1948th 1949th 1950th 1951st 1952nd 1953rd 1954th 1955th 1956th 1957th 1958th 1959th 1960th 1961st 1962nd 1963rd 1964th 1965th 1966th 1967th 1968th 1969th 1970th 1971st 1972nd 1973rd 1974th 1975th 1976th 1977th 1978th 1979th 1980th 1981st 1982nd 1983rd 1984th 1985th 1986th 1987th 1988th 1989th 1990th 1991st 1992nd 1993rd 1994th 1995th 1996th 1997th 1998th 1999th 2000th 2001st 2002nd 2003rd 2004th 2005th 2006th 2007th 2008th 2009th 2010th 2011st 2012nd 2013th 2014th 2015th 2016th 2017th 2018th 2019th 2020th 2021st 2022nd 2023rd 2024th 2025th 2026th 2027th 2028th 2029th 2030th 2031st 2032nd 2033rd 2034th 2035th 2036th 2037th 2038th 2039th 2040th 2041st 2042nd 2043rd 2044th 2045th 2046th 2047th 2048th 2049th 2050th 2051st 2052nd 2053rd 2054th 2055th 2056th 2057th 2058th 2059th 2060th 2061st 2062nd 2063rd 2064th 2065th 2066th 2067th 2068th 2069th 2070th 2071st 2072nd 2073rd 2074th 2075th 2076th 2077th 2078th 2079th 2080th 2081st 2082nd 2083rd 2084th 2085th 2086th 2087th 2088th 2089th 2090th 2091st 2092nd 2093rd 2094th 2095th 2096th 2097th 2098th 2099th 2100th 2101st 2102nd 2103rd 2104th 2105th 2106th 2107th 2108th 2109th 2110th 2111st 2112nd 2113th 2114th 2115th 2116th 2117th 2118th 2119th 2120th 2121st 2122nd 2123rd 2124th 2125th 2126th 2127th 2128th 2129th 2130th 2131st 2132nd 2133rd 2134th 2135th 2136th 2137th 2138th 2139th 2140th 2141st 2142nd 2143rd 2144th 2145th 2146th 2147th 2148th 2149th 2150th 2151st 2152nd 2153rd 2154th 2155th 2156th 2157th 2158th 2159th 2160th 2161st 2162nd 2163rd 2164th 2165th 2166th 2167th 2168th 2169th 2170th 2171st 2172nd 2173rd 2174th 2175th 2176th 2177th 2178th 2179th 2180th 2181st 2182nd 2183rd 2184th 2185th 2186th 2187th 2188th 2189th 2190th 2191st 2192nd 2193rd 2194th 219	

PLAN Con. / N.D.S.

LOT 14

continued from last page

[illegible]

REGISTRATION NUMBER	INSTRUMENT	DATE OF INSTRUMENT	REGISTRATION DATE	GRANTOR	GRANTEE	CONSIDERATION ETC.	LAND AND REMARKS
508264	D.M.	18 July 1978	16 Aug 1978	David Smith & Co. Ltd.	David Smith & Co. Ltd.		#252307 FEB 22 1982
519466	D.M.	31 Dec. 1977	21 Mar. 1980	William E. Mandel, in trust	Petcor Developments Ltd.		#386310 FEB 22 1982
519891	Deed	14 Dec. 1979	1 Apr. 1980	Sheldon I.J. Saloman	404072 Ontario Limited	\$2. & C	Part lot etc. (114.310 acres) With exception
521758	Deed	8 May 1980	16 May 1980	Sheldon I. J. Saloman, Trustee	404072 Ontario Limited	\$2.00 & Pt lot etc. (114.310 acres), With exception, DESCRIPTION DOES NOT COMPLY	DESCRIPTION DOES NOT COMPLY
529576	M.		12 May 1981	Accord Realty Ltd	The Provincial Bank of Canada	\$350,000	Parts DESCRIP DOES NOT COMPLY
Discharged by # 577557	Dep. Land Reg.	10/4/84			Canada		FEB 22 1982
540072	D.M.		22 May 1981	Thomas G. Hays & Edward B. Seedhouse	Accord Realty Limited		#259149
541162	D.M.		8 June 1981	National Bank of Canada	Accord Realty Limited		492205 see RECITALS POWER OF ATT. FEB 22 1982
563722	D.M.		24 09 82	DENNIS, George S.	Vos Investments Ltd		513945 NO DELETION
567897	M.		08 12 82	Accord Realty Limited	National Bank of Canada	\$100,000	Part and ol DESCRIPTION DOES NOT COMPLY
Discharged by # 584583	Asst. Dep. Land Reg.	23/03/84					COMPLY
584208	Notice of Change of Address	30 08 83		National Bank Of Canada			Pt. & Ol Description does not comply. & Ol.
595524	Mort	23 02 84		Accord Realty Limited	National Bank of Canada	\$750,000	Part & Ol.
Discharged by # 605610	Asst. Dep. Land Reg.	8 Oct 84					
654617	Grant	20 11 86		Accord Realty Limited	Accord Realty Limited as to \$645,010.48 2/3 interest		Pt. & ol with exception
				Gorecki-Gray Enterprises Inc.			
				Clear-Day Investments Ltd.			
				as to 1/3 interest			
655702	Grant	03 12 86		MANDERS, Arnold F.	RALPH, Stuart	\$250,000.	Pt E1 of lot (96940)
				MANDERS, Corry F.	RALPH, Doreen as JT		
655703	Mort	03 12 86		RALPH, Stuart	MANDERS, ARNOLD	\$250,000.	Pt E1 (96940)
				RALPH, Doreen	MANDERS, Corry		Discharged by # 720769 Asst Dep Land Reg. OK

CONTINUED ON NEXT PAGE

CONCESSION 1 N.D.S. Trafalgar

LOT 14

655703

REGISTRATION NUMBER	INSTRUMENT	DATE OF INSTRUMENT	REGISTRATION DATE	GRANTOR	GRANTEE	CONSIDERATION \$/C.	LAND AND REMARKS
658626	A.M.		23 01 87	MANDERS, Arnold	Halton Community Credit Union Limited		Mort # 655703
678529	Charge		21 10 87	ACCORD REALTY LIMITED	BROOKSTONE HOLDINGS LIMITED	\$510,000	Discharged by # 720762 Asst. Dep. Land Reg. Off.
720771	Transfer		18/NOV/DAY 89 06 09	RALPH, Stuart	MANDERS, Arnold	\$200,000	Pt. E1 (96940)
720777	Charge		89 06 09	RALPH, Doreen	MANDERS, Corry JT	\$250,000	Pt. E1 (96940)
724865	Charge		89 07 31	MANDERS, Arnold	RALPH, Stuart	\$50,000	Pt. E1 (96940)
726302	Transfer		89 08 21	MANDERS, Corry	HALTON COMMUNITY CREDIT UNION LIMITED	\$50,000	Part E1 (96940)
726302	Charge		89 08 21	KNOP, Arthur	STREETSVILLE PAVING LIMITED	\$380,000	Part I with R of M (341422)
726302	Charge		89 08 21	STREETSVILLE PAVING LIMITED	KNOP, Arthur	\$225,000	Part I with R of M (341422)
779110	Charge		92 01 30	MANDERS, Arnold Frans	CANADIAN IMPERIAL BANK OF COMMERCE	\$230,000	FIRSTLY: Pt E1/2 (96940)
794600	Charge		92 10 16	MANDERS, Corry	BANK OF MONTREAL	\$240,000	SECONDLY: OL
821046	Agreement		94 04 26	MEDEIROS, Sergio	THE CORPORATION OF THE TOWN OF DAKVILLE		Part I with R of M (341422)
839259	Charge		95 06 21	MEDEIROS, Maria	CALMIST HOLDINGS LIMITED as to a 6/11ths interest	\$110,000	Pt & OL With Exp's (654617)
				MEDEIROS BOAT WORKS LIMITED	CONDADO CORPORATION LIMITED		
				ACCORD REALTY LIMITED	as to a 5/11ths interest		

FORM A-3





# ***Soil Engineers Ltd.***

CONSULTING ENGINEERS

**GEOTECHNICAL • ENVIRONMENTAL • HYDROGEOLOGICAL • BUILDING SCIENCE**

90 WEST BEAVER CREEK ROAD, SUITE #100, RICHMOND HILL, ONTARIO L4B 1E7 • TEL (416) 754-8515 • FAX (905) 881-8335

<b>BARRIE</b>	<b>MISSISSAUGA</b>	<b>OSHAWA</b>	<b>NEWMARKET</b>	<b>GRAVENHURST</b>	<b>PETERBOROUGH</b>	<b>HAMILTON</b>
TEL: (705) 721-7863	TEL: (905) 542-7605	TEL: (905) 440-2040	TEL: (905) 853-0647	TEL: (705) 684-4242	TEL: (905) 440-2040	TEL: (905) 777-7956
FAX: (705) 721-7864	FAX: (905) 542-2769	FAX: (905) 725-1315	FAX: (905) 881-8335	FAX: (705) 684-8522	FAX: (905) 725-1315	FAX: (905) 542-2769

## **APPENDIX 'B'**

### **FREEDOM OF INFORMATION REQUEST FORM**

**REFERENCE NO. 2201-E040**

## Ministry of the Environment, Conservation and Parks

### Freedom of Information Request for Property Information

#### Instructions

Use this form to:

- submit and pay for a new FOI request for access to records/information about a property
- pay for a deposit or a final fee on an existing FOI request

Fields marked with an asterisk (\*) are mandatory.

**Are you: \***

- ☒ Submitting a new FOI Request for Property Information
- ☐ Paying a deposit or final fee for an existing FOI Request for Property Information

#### Section 1 – Description of Records Requested

##### Time Period for Records Requested

From (yyyy/mm/dd) \*

1950/01/01

To (yyyy/mm/dd) \*

2022/01/27

##### Type of Record(s) \*

- ☒ All environmental records relating to the identified property/site exclusive of Environmental Approvals and Registrations
- ☒ Environmental Approvals and Registrations (e.g. Environmental Compliance Approvals; Certificate of Approval; Renewable Energy Approvals; Environmental Activity and Sector Registry Registrations)

Select only if you are seeking access to an Approval or Registration that is not publicly available or if you are also seeking supporting documents relating to the Approval or Registration.

Operator and vendor Pesticide Licenses from September 4, 2018, final Approvals and Registrations are publicly available on the Access Environment website at:

<https://www.accessenvironment.ene.gov.on.ca/AEWeb/ae/GoSearch.action?search=basic&lang=en>

Records of Site Condition (RSC) records are publicly available on the Brownfields Environmental Site Registry (BSER).

- RSC records between 2004 to June 30, 2011 are available at:  
<https://www.lrcsde.lrc.gov.on.ca/besrWebPublic/generalSearch>
- RSC records filed after July 2011 are available at:  
[https://www.lrcsde.lrc.gov.on.ca/BFISWebPublic/pub/earchFiledRsc\\_search?request\\_locale=en](https://www.lrcsde.lrc.gov.on.ca/BFISWebPublic/pub/earchFiledRsc_search?request_locale=en)

☐ Other Specific Document(s)

##### Type of Approval/Registration \*

- ☐ Drinking Water Licenses
- ☐ Pesticide Licenses



- ☐ Permits to Take Water
- ☐ Noise Vibrations Approvals/Registrations
- ☐ Air Emissions Approvals/Registrations
- ☐ Water Approvals/Registrations - Ontario Water Resources Commission, treatment, ground level, standpipes & elevated storage, pumping stations (local & booster), mains
- ☐ Sewage – Treatment, Stormwater, Storm, Leachate & Lieachate Treatment & Sewage pump stations, Sanitary
- ☐ Waste Water - Industrial discharge
- ☐ Waste Sites - Disposal, Landfill sites, Transfer stations, Processing sites, Incinerator sites
- ☐ Waste Management Systems - haulers: sewage, non-hazardous & hazardous waste, mobile waste processing units, Polychlorinated Biphenyls (PCBs) storage, transfer or destruction, Waste Generator Systems)
- ☒ Waste Generator Registration - number/class

List any record(s) that should be excluded from the scope of your request (e.g. email correspondences; records originating from your organization/business; records already in your possession, prior year(s) annual reports for approvals)

Please provide any additional relevant information relating to your request. For example, does your request relate to any other ministry business? Please note that this information is being requested only in order to provide contextual information to the Access and Privacy Office and will not in any way affect or expedite the status of any related ministry business identified.

## Section 2 – Requester Information

Last Name \* First Name \* Middle Initial

Ip Nicole

Business/Organization Name (if applicable or indicate "N/A") \*

Soil Engineers Limited

Project/Reference Number (if applicable)

2201-E040

Are you submitting this request on behalf of a client? \*

☐ Yes ☒ No

### Mailing Address

Unit Number Street Number \* Street Name \*

100 90 West Beaver Creek Road

PO Box City/Town \* Province \* Postal Code \*

Richmond Hill ON L4B 1E7

Telephone Number \* Email Address \*

416-754-8515 ext. nicole.ip@soilengineersltd.com

Is there an alternate contact (e.g. office admin)? \*

☐ Yes ☒ No

### Section 3 – Current Property Address Information

Is the property a:

☐ Park ☐ Lake ☐ First Nation Band ☐ Wind Farm ☐ Federal Land ☐ Island ☐ Unsurveyed Land

Are you requesting information about multiple addresses? \*

☐ Yes ☒ No

#### Property Address

Unit Number

Street Number

Street Name

271

Dundas Street East

Full Lot Number

Concession

Geographic Township

13 & 14

1 N.D.S.

Halton Region

City/Town/Village \*

Town of Oakville

Closest Intersection

Trafalgar Road and Dundas Street East

### Section 4 – Previous Property Address Information

Do you want the ministry to search all prior historical addresses for this property/site for the time period of the records requested? \*

☒ Yes ☐ No

#### Prior/Historical Property Address

Unit Number

Street Number

Street Name

271

Dundas Street East

Full Lot Number

Concession

Geographic Township

13 & 14

1 N.D.S.

Halton Region

City/Town/Village \*

Town of Oakville

### Section 5 – Owner Information

Please provide all present and previous property owner and/or tenant names for the search years requested.

#### Current Property Owner/Tenant

271 Dundas Street East

Lot 13 & 14 Conc 1 N.D.S. Halton Region

Town of Oakville

Owner Name

Date of Ownership (yyyy/mm/dd)

Green Ginger Developments Inc.

Tenant Name

#### Previous Property Owner/Tenant

271 Dundas Street East

Owner Name

Date of Ownership (yyyy/mm/dd)

Tenant Name

## Section 6 – Supporting Documents

Please upload any documents (e.g. Maps) that are relevant to your FOI request.

The total size of all attachments must not be more than 8 MB.

1. File Name

2201-E040 Site.pdf

Total File Size

1.02 MB

Payment confirmation number: 22737939

2201-E040  
\$5


## Access/Correction Request

### Municipal Freedom of Information and Protection of Privacy

To submit your request, please see instructions on page 2 before filling out this form. Each request must be accompanied with the \$5.00 application fee.

#### A. Type of Request

- ☒ Access to General Records (non-personal information)
- ☐ Access to Own Personal Information
- ☐ Access to other's personal information by authorized party
- ☐ Correction to Own Personal Information

<b>B. Requester Information (To be completed by requester)</b>		
Last Name: First Name: Middle: Ip, Nicole		Mr. Ms.
Address: (Unit/Apt, Number, Street, P.O Box, R.R. No.) City or Town, Province, Country 90 West Beaver Creek Road, Suite 100, Richmond Hill, Ontario		
Postal Code: L4B 1E7	Telephone Number: 416 - 754 - 8515	E-mail address: nicole.ip@soilengineersltd.com
<b>C. Description of Records or Correction Requested</b>		
The property is located at 271 Dundas Street East, Oakville.		
I am looking for the following documents and reports:		
1) Environmental Concerns (General Correspondences, Occurrence Reports, Abatements)		
2) Orders		
3) Spills		
4) Investigations/Prosecutions		
5) Waste Generator Numbers/Classes		
If you have any questions, you can contact me via email: nicole.ip@soilengineersltd.com		
<b>Time Period of the Records:</b>		<b>Method of access:</b>
From: (mm/dd/yyyy)	To: (mm/dd/yyyy)	<input type="checkbox"/> Examine Original or Receive Copy <input checked="" type="checkbox"/>
	all records	
<b>D. Payment and Signature</b>		
\$5.00 application fee Cheque, payable to Town of Oakville Debit, AMEX, MasterCard, Visa		Signature of applicant:  Date of Request: 01/27/2022
<b>E. Institution Use Only</b>		
Date Received:	Date Due:	Request Number:

Personal Information on this form is collected under the authority of the *Municipal Freedom of Information and Protection of Privacy Act (MFIPPA)* and will be used for the purpose of responding to your request. Questions about this collection should be directed to: **Manager, Records and Information Services**, 1225 Trafalgar Road, Oakville, Ontario L6H 0H3 or (905) 815-6053.



# ***Soil Engineers Ltd.***

CONSULTING ENGINEERS

**GEOTECHNICAL • ENVIRONMENTAL • HYDROGEOLOGICAL • BUILDING SCIENCE**

90 WEST BEAVER CREEK ROAD, SUITE #100, RICHMOND HILL, ONTARIO L4B 1E7 • TEL (416) 754-8515 • FAX (905) 881-8335

BARRIE	MISSISSAUGA	OSHAWA	NEWMARKET	GRAVENHURST	PETERBOROUGH	HAMILTON
TEL: (705) 721-7863	TEL: (905) 542-7605	TEL: (905) 440-2040	TEL: (905) 853-0647	TEL: (705) 684-4242	TEL: (905) 440-2040	TEL: (905) 777-7956
FAX: (705) 721-7864	FAX: (905) 542-2769	FAX: (905) 725-1315	FAX: (905) 881-8335	FAX: (705) 684-8522	FAX: (905) 725-1315	FAX: (905) 542-2769

## **APPENDIX 'C'**

### **TSSA RESPONSE**

**REFERENCE NO. 2201-E040**



## RE: General Inquiry of UST and AST info (2201-E040) Part 1 of 2

Public Information Services <publicinformationservices@tssa.org>

Mon 1/24/2022 10:47 AM

To: Nicole Ip <nicole.ip@soilengineersltd.com>

**Please refrain from sending documents to head office and only submit your requests electronically via email along with credit card payment. We are all working remotely and mailing in applications with cheques will lengthen the overall processing time.**

### RECORD FOUND

Hello,

Thank you for your request for confirmation of public information.

- We confirm that there are records in our database of fuel storage tanks at the subject addresses:

INSTANCE NUMBER	ADDRESS	CITY	PROVIN	POSTAL CO	STATU	FACILITY/DEVICE
10886539	305 DUNDAS ST E	OAKVILLE	ON	L6H 7C3	ACTIVE	FS LIQUID FUEL TANK
10886548	305 DUNDAS ST E	OAKVILLE	ON	L6H 7C3	ACTIVE	FS LIQUID FUEL TANK
10886554	305 DUNDAS ST E	OAKVILLE	ON	L6H 7C3	ACTIVE	FS LIQUID FUEL TANK
10886563	305 DUNDAS ST E	OAKVILLE	ON	L6H 7C3	EXPIRED	FS LIQUID FUEL TANK
10886578	305 DUNDAS ST E	OAKVILLE	ON	L6H 7C3	EXPIRED	FS PROPANE TANK
11460403	305 DUNDAS ST E	OAKVILLE	ON	L6H 7C3	ACTIVE	FS LIQUID FUEL TANK
64181627	305 DUNDAS ST E	OAKVILLE	ON	L6H 7C3	EXPIRED	FS LIQUID FUEL TANK
64181628	305 DUNDAS ST E	OAKVILLE	ON	L6H 7C3	EXPIRED	FS LIQUID FUEL TANK
64181629	305 DUNDAS ST E	OAKVILLE	ON	L6H 7C3	EXPIRED	FS LIQUID FUEL TANK
64181630	305 DUNDAS ST E	OAKVILLE	ON	L6H 7C3	EXPIRED	FS LIQUID FUEL TANK
64988245	305 DUNDAS ST E	OAKVILLE	ON	L6H 7C3	ACTIVE	FS CYLINDER EXCHANGE
9792888	305 DUNDAS ST E	OAKVILLE	ON	L6H 7C3	ACTIVE	FS GASOLINE STATION - SELF SERVE
9792929	305 DUNDAS ST E	OAKVILLE	ON	L6H 7C3	EXPIRED	FS PROPANE REFILL CNTR - CYLR FILL

For a further search in our archives please complete our release of public information form found at

[https://www.tssa.org/en/about-tssa/release-of-public-information.aspx?\\_mid\\_=392](https://www.tssa.org/en/about-tssa/release-of-public-information.aspx?_mid_=392) and email the completed form to [publicinformationservices@tssa.org](mailto:publicinformationservices@tssa.org) along with a fee of \$56.50 (including HST) per location. The fee is payable with credit card (Visa or MasterCard).

Although TSSA believes the information provided pursuant to your request is accurate, please note that TSSA does not warrant this information in any way whatsoever.

Kind regards,

Sherees



### Public Information Agent

Facilities and Business Services

345 Carlingview Drive

Toronto, Ontario M9W 6N9

Tel: +1-416-734-6222 | Fax: +1-416-734-3568 | E-Mail: [publicinformationservices@tssa.org](mailto:publicinformationservices@tssa.org)

[www.tssa.org](http://www.tssa.org)



**From:** Nicole Ip <nicole.ip@soilengineersltd.com>

**Sent:** January 22, 2022 11:26 PM

**To:** Public Information Services <publicinformationservices@tssa.org>

**Subject:** General Inquiry of UST and AST info (2201-E040) Part 1 of 2

**[CAUTION]:** This email originated outside the organisation.

Please do not click links or open attachments unless you recognise the source of this email and know the content is safe.

Hi,

I would like to make an inquiry about any USTs/ASTs for the following properties in the Town of Oakville:

3199 Post Road  
3030 Trafalgar Road  
3040 Trafalgar Road  
3064 Trafalgar Road  
3070 Trafalgar Road  
3292 Trafalgar Road  
3240 Trafalgar Road  
3301 Trafalgar Road  
305 Dundas Street East  
320 Dundas Street East

Please provide me with the number of USTs/ASTs on the properties above.

Regards,  
Nicole

This electronic message and any attached documents are intended only for the named recipients. This communication from the Technical Standards and Safety Authority may contain information that is privileged, confidential or otherwise protected from disclosure and it must not be disclosed, copied, forwarded or distributed without authorization. If you have received this message in error, please notify the sender immediately and delete the original message.

## Fwd: General Inquiry of UST and AST info (2201-E040) Part 2

Bhavisha Lad <bhavisha.lad@soilengineersltd.com>

Mon 1/31/2022 10:47 AM

To: Nicole Ip <nicole.ip@soilengineersltd.com>

Get [Outlook for iOS](#)

---

**From:** Public Information Services <publicinformationsservices@tssa.org>

**Sent:** Monday, January 31, 2022 10:43 AM

**To:** Bhavisha Lad

**Subject:** RE: General Inquiry of UST and AST info (2201-E040) Part 2

**Please refrain from sending documents to head office and only submit your requests electronically via email along with credit card payment. We are all working remotely and mailing in applications with cheques will lengthen the overall processing time.**

**NO RECORD FOUND**

Hello,

Thank you for your request for confirmation of public information.

- We confirm that there are no records in our database of any fuel storage tanks at the subject addresses.

For a further search in our archives please complete our release of public information form found at [https://www.tssa.org/en/about-tssa/release-of-public-information.aspx?\\_mid\\_=392](https://www.tssa.org/en/about-tssa/release-of-public-information.aspx?_mid_=392) and email the completed form to [publicinformationsservices@tssa.org](mailto:publicinformationsservices@tssa.org) along with a fee of \$56.50 (including HST) per location. The fee is payable with credit card (Visa or MasterCard).

Although TSSA believes the information provided pursuant to your request is accurate, please note that TSSA does not warrant this information in any way whatsoever.

Kind regards,

Mariah



**Public Information Agent**

Facilities and Business Services

345 Carlingview Drive

Toronto, Ontario M9W 6N9

Tel: +1-416-734-6222 | Fax: +1-416-734-3568 | E-Mail: [publicinformationsservices@tssa.org](mailto:publicinformationsservices@tssa.org)

[www.tssa.org](http://www.tssa.org)



**From:**

Bhavisha Lad  
<bhavisha.lad@soilengineersltd.com>

**Sent:** January

27, 2022 9:09 AM

**To:** Public Information Services <publicinformationsservices@tssa.org>

**Subject:** [SUSPECTED SPAM] General Inquiry of UST and AST info (2201-E040) Part 2

**[CAUTION]:** This email originated outside the organisation.

Please do not click links or open attachments unless you recognise the source of this email and know the content is safe.

H  
i  
.

I would like to make an inquiry about any USTs/ASTs for the following properties in the Town of Oakville:

210 Burnhamthorpe Road East

3024 Trafalgar Road  
3030 Trafalgar Road  
3048 Trafalgar Road  
3075 Trafalgar Road  
3200 Trafalgar Road  
3220 Trafalgar Road  
3275 Trafalgar Road  
3300 Trafalgar Road  
3304 Trafalgar Road

Please provide me with the number of USTs/ASTs on the properties above.

Thank you.

Regards,  
Bhavisha Lad.

This electronic message and any attached documents are intended only for the named recipients. This communication from the Technical Standards and Safety Authority may contain information that is privileged, confidential or otherwise protected from disclosure and it must not be disclosed, copied, forwarded or distributed without authorization. If you have received this message in error, please notify the sender immediately and delete the original message.

RE: 2201-E040 TSSA

Public Information Services <publicinformationservices@tssa.org>

Fri 1/28/2022 10:06 AM

To: Nicole Ip <nicole.ip@soilengineersltd.com>

**Please refrain from sending documents to head office and only submit your requests electronically via email along with credit card payment. We are all working remotely and mailing in applications with cheques will lengthen the overall processing time.**

**NO RECORD FOUND**

Hello Nicole,

Thank you for your request for confirmation of public information.

• We confirm that there are no records in our database of any fuel storage tanks at the subject addresses. For a further search in our archives please complete our release of public information form found at [https://www.tssa.org/en/about-tssa/release-of-public-information.aspx?\\_mid\\_=392](https://www.tssa.org/en/about-tssa/release-of-public-information.aspx?_mid_=392) and email the completed form to [publicinformationservices@tssa.org](mailto:publicinformationservices@tssa.org) along with a fee of \$56.50 (including HST) per location. The fee is payable with credit card (Visa or MasterCard).

Although TSSA believes the information provided pursuant to your request is accurate, please note that TSSA does not warrant this information in any way whatsoever.

Kind regards,

Mariah



**Public Information Agent**

Facilities and Business Services

345 Carlingview Drive

Toronto, Ontario M9W 6N9

Tel: +1-416-734-6222 | Fax: +1-416-734-3568 | E-Mail: [publicinformationservices@tssa.org](mailto:publicinformationservices@tssa.org)

[www.tssa.org](http://www.tssa.org)



**From:** Nicole Ip  
<nicole.ip@soilengineersltd.com>  
**Sent:** January

27, 2022 9:12 AM

**To:** Public Information Services <publicinformationservices@tssa.org>

**Subject:** 2201-E040 TSSA

**[CAUTION]:** This email originated outside the organisation.

Please do not click links or open attachments unless you recognise the source of this email and know the content is safe.

Hi Annette,

Please send the message below to [publicinformationservices@tssa.org](mailto:publicinformationservices@tssa.org)

Thanks,  
Nicole

Subject Line: General Inquiry of UST and AST info (2201-E040) Part 3

Hi,

I would like to make an inquiry about any USTs/ASTs for the following properties in the Town of Oakville:

278 Dundas Street East

320 Dundas Street East  
330 Dundas Street East  
338 Dundas Street East  
350 Dundas Street East  
360 Dundas Street East  
370 Dundas Street East  
380 Dundas Street East  
95 Oak Walk Drive  
202 Oak Walk Drive

Please provide me with the number of USTs/ASTs on the properties above.

Regards

This electronic message and any attached documents are intended only for the named recipients. This communication from the Technical Standards and Safety Authority may contain information that is privileged, confidential or otherwise protected from disclosure and it must not be disclosed, copied, forwarded or distributed without authorization. If you have received this message in error, please notify the sender immediately and delete the original message.



## RE: General Inquiry of UST and AST info (2201-E040) Part 4

Public Information Services <publicinformationservices@tssa.org>

Fri 1/28/2022 10:08 AM

To: Nicole Ip <nicole.ip@soilengineersltd.com>

**Please refrain from sending documents to head office and only submit your requests electronically via email along with credit card payment. We are all working remotely and mailing in applications with cheques will lengthen the overall processing time.**

### RECORD FOUND

Hello Nicole,

Thank you for your request for confirmation of public information.

- We confirm that there are records in our database of fuel storage tanks at the subject addresses.

INSTANCE NUMBER	ADDRESS	CITY	PROVINCE	POSTAL CODE	STATUS	FACILITY/DEVICE
31077878	234 HAYS BLVD	OAKVILLE	ON	L6H 6M4	ACTIVE	FS CYLINDER EXCHANGE
64757701	201 OAK WALK DR	OAKVILLE	ON	L6H 6M3	ACTIVE	FS CYLINDER EXCHANGE

For a further search in our archives please complete our release of public information form found at [https://www.tssa.org/en/about-tssa/release-of-public-information.aspx?\\_mid\\_=392](https://www.tssa.org/en/about-tssa/release-of-public-information.aspx?_mid_=392) and email the completed form to [publicinformationservices@tssa.org](mailto:publicinformationservices@tssa.org) along with a fee of \$56.50 (including HST) per location. The fee is payable with credit card (Visa or MasterCard).

Although TSSA believes the information provided pursuant to your request is accurate, please note that TSSA does not warrant this information in any way whatsoever.

Kind regards,

Mariah



### Public Information Agent

Facilities and Business Services

345 Carlingview Drive

Toronto, Ontario M9W 6N9

Tel: +1-416-734-6222 | Fax: +1-416-734-3568 | E-Mail: [publicinformationservices@tssa.org](mailto:publicinformationservices@tssa.org)

[www.tssa.org](http://www.tssa.org)



From: Nicole Ip  
<nicole.ip@soilen

gineersltd.com>

Sent: January 27, 2022 9:13 AM

To: Public Information Services <publicinformationservices@tssa.org>

Subject: General Inquiry of UST and AST info (2201-E040) Part 4

[CAUTION]: This email originated outside the organisation.

Please do not click links or open attachments unless you recognise the source of this email and know the content is safe.

Hi,

I would like to make an inquiry about any USTs/ASTs for the following properties in the Town of Oakville:

201 Oak Walk Drive  
216 Oak Walk Drive  
251 Oak Walk Drive  
261 Oak Walk Drive  
271 Oak Walk Drive  
297 Oak Walk Drive  
3025 Postville Street

210 Sabina Drive  
201 Hays Boulevard  
234 Hays Boulevard

Please provide me with the number of USTs/ASTs on the properties above.

Regards

This electronic message and any attached documents are intended only for the named recipients. This communication from the Technical Standards and Safety Authority may contain information that is privileged, confidential or otherwise protected from disclosure and it must not be disclosed, copied, forwarded or distributed without authorization. If you have received this message in error, please notify the sender immediately and delete the original message.



# ***Soil Engineers Ltd.***

CONSULTING ENGINEERS

**GEOTECHNICAL • ENVIRONMENTAL • HYDROGEOLOGICAL • BUILDING SCIENCE**

90 WEST BEAVER CREEK ROAD, SUITE #100, RICHMOND HILL, ONTARIO L4B 1E7 • TEL (416) 754-8515 • FAX (905) 881-8335

**BARRIE**  
TEL: (705) 721-7863  
FAX: (705) 721-7864

**MISSISSAUGA**  
TEL: (905) 542-7605  
FAX: (905) 542-2769

**OSHAWA**  
TEL: (905) 440-2040  
FAX: (905) 725-1315

**NEWMARKET**  
TEL: (905) 853-0647  
FAX: (905) 881-8335

**GRAVENHURST**  
TEL: (705) 684-4242  
FAX: (705) 684-8522

**PETERBOROUGH**  
TEL: (905) 440-2040  
FAX: (905) 725-1315

**HAMILTON**  
TEL: (905) 777-7956  
FAX: (905) 542-2769

## **APPENDIX 'D'**

## **ERIS REPORT**

**REFERENCE NO. 2201-E040**



# DATABASE REPORT

**Project Property:** 2201-E040  
2201-E040  
Oakville ON L6H 7C3

**Project No:**

**Report Type:** Quote - Custom-Build Your Own Report

**Order No:** 22011400480

**Requested by:** Soil Engineers Ltd.

**Date Completed:** January 26, 2022

**Environmental Risk Information Services**

A division of Glacier Media Inc.

1.866.517.5204 | [info@erisinfo.com](mailto:info@erisinfo.com) | [erisinfo.com](http://erisinfo.com)

## Table of Contents

Table of Contents.....	2
Executive Summary.....	3
Executive Summary: Report Summary.....	4
Executive Summary: Site Report Summary - Project Property.....	6
Executive Summary: Site Report Summary - Surrounding Properties.....	9
Executive Summary: Summary By Data Source.....	21
Map.....	39
Aerial.....	40
Topographic Map.....	41
Detail Report.....	42
Unplottable Summary.....	117
Unplottable Report.....	120
Appendix: Database Descriptions.....	140
Definitions.....	149

### **Notice: IMPORTANT LIMITATIONS and YOUR LIABILITY**

**Reliance on information in Report:** This report DOES NOT replace a full Phase I Environmental Site Assessment but is solely intended to be used as a database review of environmental records.

**License for use of information in Report:** No page of this report can be used without this cover page, this notice and the project property identifier. The information in Report(s) may not be modified or re-sold.

**Your Liability for misuse:** Using this Service and/or its reports in a manner contrary to this Notice or your agreement will be in breach of copyright and contract and ERIS may obtain damages for such mis-use, including damages caused to third parties, and gives ERIS the right to terminate your account, rescind your license to any previous reports and to bar you from future use of the Service.

**No warranty of Accuracy or Liability for ERIS:** The information contained in this report has been produced by ERIS Information Limited Partnership ("ERIS") using various sources of information, including information provided by Federal and Provincial government departments. The report applies only to the address and up to the date specified on the cover of this report, and any alterations or deviation from this description will require a new report. This report and the data contained herein does not purport to be and does not constitute a guarantee of the accuracy of the information contained herein and does not constitute a legal opinion nor medical advice. Although ERIS has endeavored to present you with information that is accurate, ERIS disclaims, any and all liability for any errors, omissions, or inaccuracies in such information and data, whether attributable to inadvertence, negligence or otherwise, and for any consequences arising therefrom. Liability on the part of ERIS is limited to the monetary value paid for this report.

**Trademark and Copyright:** You may not use the ERIS trademarks or attribute any work to ERIS other than as outlined above. This Service and Report(s) are protected by copyright owned by ERIS Information Limited Partnership. Copyright in data used in the Service or Report(s) (the "Data") is owned by ERIS or its licensors. The Service, Report(s) and Data may not be copied or reproduced in whole or in any substantial part without prior written consent of ERIS.

## Executive Summary

### Property Information:

**Project Property:** 2201-E040  
2201-E040 Oakville ON L6H 7C3

**Project No:**

### Order Information:

**Order No:** 22011400480  
**Date Requested:** January 14, 2022  
**Requested by:** Soil Engineers Ltd.  
**Report Type:** Quote - Custom-Build Your Own Report

### Historical/Products:



## Executive Summary: Report Summary

<b>Database</b>	<b>Name</b>	<b>Searched</b>	<b>Project Property</b>	<b>Boundary to 0.25km</b>	<b>Total</b>
AAGR	<b>Abandoned Aggregate Inventory</b>	Y	0	0	0
AGR	<b>Aggregate Inventory</b>	Y	0	0	0
AMIS	<b>Abandoned Mine Information System</b>	Y	0	0	0
ANDR	<b>Anderson's Waste Disposal Sites</b>	Y	0	0	0
AST	<b>Aboveground Storage Tanks</b>	Y	0	0	0
AUWR	<b>Automobile Wrecking &amp; Supplies</b>	Y	0	0	0
BORE	<b>Borehole</b>	Y	0	0	0
CA	<b>Certificates of Approval</b>	Y	0	1	1
CDRY	<b>Dry Cleaning Facilities</b>	Y	0	0	0
CFOT	<b>Commercial Fuel Oil Tanks</b>	Y	0	2	2
CHEM	<b>Chemical Manufacturers and Distributors</b>	Y	0	0	0
CHM	<b>Chemical Register</b>	Y	0	0	0
CNG	<b>Compressed Natural Gas Stations</b>	Y	0	0	0
COAL	<b>Inventory of Coal Gasification Plants and Coal Tar Sites</b>	Y	0	0	0
CONV	<b>Compliance and Convictions</b>	Y	0	0	0
CPU	<b>Certificates of Property Use</b>	Y	0	0	0
DRL	<b>Drill Hole Database</b>	Y	0	0	0
DTNK	<b>Delisted Fuel Tanks</b>	Y	0	14	14
EASR	<b>Environmental Activity and Sector Registry</b>	Y	0	1	1
EBR	<b>Environmental Registry</b>	Y	0	1	1
ECA	<b>Environmental Compliance Approval</b>	Y	0	4	4
EEM	<b>Environmental Effects Monitoring</b>	Y	0	0	0
EHS	<b>ERIS Historical Searches</b>	Y	11	31	42
EIIS	<b>Environmental Issues Inventory System</b>	Y	0	0	0
EMHE	<b>Emergency Management Historical Event</b>	Y	0	0	0
EPAR	<b>Environmental Penalty Annual Report</b>	Y	0	0	0
EXP	<b>List of Expired Fuels Safety Facilities</b>	Y	0	0	0
FCON	<b>Federal Convictions</b>	Y	0	0	0
FCS	<b>Contaminated Sites on Federal Land</b>	Y	0	1	1
FOFT	<b>Fisheries &amp; Oceans Fuel Tanks</b>	Y	0	0	0
FRST	<b>Federal Identification Registry for Storage Tank Systems (FIRSTS)</b>	Y	0	0	0
FST	<b>Fuel Storage Tank</b>	Y	0	24	24
FSTH	<b>Fuel Storage Tank - Historic</b>	Y	0	1	1
GEN	<b>Ontario Regulation 347 Waste Generators Summary</b>	Y	7	18	25
GHG	<b>Greenhouse Gas Emissions from Large Facilities</b>	Y	0	0	0
HINC	<b>TSSA Historic Incidents</b>	Y	0	0	0

<b>Database</b>	<b>Name</b>	<b>Searched</b>	<b>Project Property</b>	<b>Boundary to 0.25km</b>	<b>Total</b>
IAFT	Indian & Northern Affairs Fuel Tanks	Y	0	0	0
INC	Fuel Oil Spills and Leaks	Y	0	1	1
LIMO	Landfill Inventory Management Ontario	Y	0	0	0
MINE	Canadian Mine Locations	Y	0	0	0
MNR	Mineral Occurrences	Y	0	0	0
NATE	National Analysis of Trends in Emergencies System (NATES)	Y	0	0	0
NCPL	Non-Compliance Reports	Y	0	0	0
NDFT	National Defense & Canadian Forces Fuel Tanks	Y	0	0	0
NDSP	National Defense & Canadian Forces Spills	Y	0	0	0
NDWD	National Defence & Canadian Forces Waste Disposal Sites	Y	0	0	0
NEBI	National Energy Board Pipeline Incidents	Y	0	0	0
NEBP	National Energy Board Wells	Y	0	0	0
NEES	National Environmental Emergencies System (NEES)	Y	0	0	0
NPCB	National PCB Inventory	Y	0	0	0
NPRI	National Pollutant Release Inventory	Y	0	0	0
OGWE	Oil and Gas Wells	Y	0	0	0
OOGW	Ontario Oil and Gas Wells	Y	0	0	0
OPCB	Inventory of PCB Storage Sites	Y	0	0	0
ORD	Orders	Y	0	0	0
PAP	Canadian Pulp and Paper	Y	0	0	0
PCFT	Parks Canada Fuel Storage Tanks	Y	0	0	0
PES	Pesticide Register	Y	0	9	9
PINC	Pipeline Incidents	Y	2	5	7
PRT	Private and Retail Fuel Storage Tanks	Y	0	3	3
PTTW	Permit to Take Water	Y	0	1	1
REC	Ontario Regulation 347 Waste Receivers Summary	Y	0	0	0
RSC	Record of Site Condition	Y	2	2	4
RST	Retail Fuel Storage Tanks	Y	0	7	7
SCT	Scott's Manufacturing Directory	Y	0	0	0
SPL	Ontario Spills	Y	3	15	18
SRDS	Wastewater Discharger Registration Database	Y	0	0	0
TANK	Anderson's Storage Tanks	Y	0	0	0
TCFT	Transport Canada Fuel Storage Tanks	Y	0	0	0
VAR	Variances for Abandonment of Underground Storage Tanks	Y	0	0	0
WDS	Waste Disposal Sites - MOE CA Inventory	Y	0	0	0
WDSH	Waste Disposal Sites - MOE 1991 Historical Approval Inventory	Y	0	0	0
WWIS	Water Well Information System	N	-	-	-
<b>Total:</b>			<b>25</b>	<b>141</b>	<b>166</b>

## Executive Summary: Site Report Summary - Project Property

<b>Map Key</b>	<b>DB</b>	<b>Company/Site Name</b>	<b>Address</b>	<b>Dir/Dist (m)</b>	<b>Elev diff (m)</b>	<b>Page Number</b>
<u>1</u>	PINC	ROYAL CLEANERS	284 SQUIRE CRES.,OAKVILLE,ON,L6H 0L8,CA ON	SE/0.0	-2.93	<u>42</u>
<u>1</u>	SPL	Union Gas Limited	284 Squire Crescent Oakville ON	SE/0.0	-2.93	<u>42</u>
<u>2</u>	SPL		211 Squire Cres Unit 6 Oakville ON	SE/0.0	-2.93	<u>43</u>
<u>2</u>	PINC	ROYAL CLEANERS	211 SQUIRE CRES UNIT 6,,OAKVILLE, ON,L6H 0L8,CA ON	SE/0.0	-2.93	<u>43</u>
<u>3</u>	GEN	OakPark Pet Hospital	3070 Trafalgar Road Oakville ON	E/0.0	-1.84	<u>44</u>
<u>3</u>	RSC	DUNDAS-TRAFALGAR INC.	3070 TRAFALGAR ROAD, OAKVILLE, ON L6H 7B9 Oakville ON	E/0.0	-1.84	<u>44</u>
<u>3</u>	GEN	OakPark Pet Hospital	3070 Trafalgar Road Oakville ON L6H 7B9	E/0.0	-1.84	<u>45</u>
<u>4</u>	GEN	OakPark Pet Hospital	3070 Trafalgar Road Oakville ON L6H 7B9	E/0.0	-1.84	<u>45</u>

<b>Map Key</b>	<b>DB</b>	<b>Company/Site Name</b>	<b>Address</b>	<b>Dir/Dist (m)</b>	<b>Elev diff (m)</b>	<b>Page Number</b>
<u>4</u>	GEN	OakPark Pet Hospital	3070 Trafalgar Road Oakville ON L6H 7B9	E/0.0	-1.84	<u>46</u>
<u>4</u>	GEN	OakPark Pet Hospital	3070 Trafalgar Road Oakville ON L6H 7B9	E/0.0	-1.84	<u>46</u>
<u>4</u>	GEN	OakPark Pet Hospital	3070 Trafalgar Road Oakville ON L6H 7B9	E/0.0	-1.84	<u>47</u>
<u>4</u>	GEN	OakPark Pet Hospital	3070 Trafalgar Road Oakville ON L6H 7B9	E/0.0	-1.84	<u>47</u>
<u>5</u>	EHS		3064 Trafalgar Road Oakville ON L6H 7B9	ESE/0.0	-2.28	<u>47</u>
<u>6</u>	EHS		3064 Trafalgar Rd Oakville ON	ESE/0.0	-1.93	<u>47</u>
<u>7</u>	EHS		3064 Trafalgar Rd Oakville ON L6H 7B9	ESE/0.0	-1.93	<u>48</u>
<u>7</u>	EHS		3064 Trafalgar Road Oakville ON L6H 7B9	ESE/0.0	-1.93	<u>48</u>
<u>7</u>	EHS		3064 Trafalgar Road Oakville ON L6H 7B9	ESE/0.0	-1.93	<u>48</u>
<u>7</u>	EHS		3064 Trafalgar Road Oakville ON L6H 7B9	ESE/0.0	-1.93	<u>48</u>

<b>Map Key</b>	<b>DB</b>	<b>Company/Site Name</b>	<b>Address</b>	<b>Dir/Dist (m)</b>	<b>Elev diff (m)</b>	<b>Page Number</b>
<u>7</u>	EHS		3064 Trafalgar Road Oakville ON L6H 7B9	ESE/0.0	-1.93	<u>49</u>
<u>7</u>	EHS		3064 Trafalgar Road Oakville ON L6H 7B9	ESE/0.0	-1.93	<u>49</u>
<u>8</u>	EHS		3064 Trafalgar Road Oakville ON L6H 7B9	E/0.3	-1.95	<u>49</u>
<u>9</u>	SPL		205 Huguenot Rd, Oakville ON	SE/0.0	-2.93	<u>49</u>
<u>10</u>	EHS		3040 Trafalgar Rd Oakville ON L6H7B9	ESE/0.0	-2.96	<u>50</u>
<u>11</u>	EHS		3030 Trafalgar Road Oakville ON L6H 7B9	ESE/0.0	-2.93	<u>50</u>
<u>12</u>	RSC	GREEN GINGER DEVELOPMENTS INC.	271 DUNDAS ST E, OAKVILLE, ON, L6H 7C3 ON L6H 7C3	ESE/0.0	-2.91	<u>50</u>

## Executive Summary: Site Report Summary - Surrounding Properties

<b>Map Key</b>	<b>DB</b>	<b>Company/Site Name</b>	<b>Address</b>	<b>Dir/Dist (m)</b>	<b>Elev Diff (m)</b>	<b>Page Number</b>
<u>13</u>	PTTW	Green Ginger Developments Inc.	ON	NNW/13.3	6.09	<u>51</u>
<u>14</u>	GEN	Oakville Hydro Distribution Incorporated	179 Dundas St E Oakville ON L6H7C3	SE/16.0	-2.93	<u>51</u>
<u>15</u>	ECA	Dundas-Trafalgar Inc.	Part of Lot 12, Concession 1 North of Dundas Oakville ON M2N 3A1	N/26.3	7.90	<u>51</u>
<u>16</u>	EHS		305 Dundas St E Oakville ON L6H7C3	ESE/30.6	-2.95	<u>52</u>
<u>17</u>	SPL	ESSO PETROLEUM CANADA	305 DUNDAS ST. EAST. SERVICE STATION OAKVILLE TOWN ON L6H 7C3	ESE/35.7	-2.55	<u>52</u>
<u>17</u>	SPL	ESSO CHEMICAL	ESSO SERVICE STATION 305 DUNDAS ST WEST TANK TRUCK (CARGO) OAKVILLE TOWN ON	ESE/35.7	-2.55	<u>52</u>
<u>17</u>	PRT	MIKE'S ESSO 765853 ONTARIO LIMITED	305 DUNDAS ST E OAKVILLE ON L6H 7C3	ESE/35.7	-2.55	<u>53</u>
<u>17</u>	PRT	MIKE'S ESSO 765853 ONTARIO LIMITED	305 DUNDAS ST E OAKVILLE ON L6J4Z2	ESE/35.7	-2.55	<u>53</u>
<u>17</u>	SPL	IMPERIAL OIL LTD.	305 DUNDAS STREET EAST ESSO SERVICE STATION OAKVILLE TOWN ON L6H 7C3	ESE/35.7	-2.55	<u>53</u>
<u>17</u>	RST	FIVE ESSO	305 DUNDAS ST E OAKVILLE ON L6J4Z2	ESE/35.7	-2.55	<u>54</u>
<u>17</u>	RST	COMMISSO'S ESSO	305 DUNDAS ST E OAKVILLE ON L6J4Z2	ESE/35.7	-2.55	<u>54</u>



<b>Map Key</b>	<b>DB</b>	<b>Company/Site Name</b>	<b>Address</b>	<b>Dir/Dist (m)</b>	<b>Elev Diff (m)</b>	<b>Page Number</b>
<u>17</u>	EHS		305 Dundas St. E. Oakville ON L6H 7C3	ESE/35.7	-2.55	<u>54</u>
<u>17</u>	RST	ROYAL ESSO	305 DUNDAS ST E OAKVILLE ON L6H 7C3	ESE/35.7	-2.55	<u>54</u>
<u>17</u>	EHS		305 Dundas Street East Oakville ON L6H 7C3	ESE/35.7	-2.55	<u>54</u>
<u>17</u>	EHS		305 Dundas Street East Oakville ON L6H 7C3	ESE/35.7	-2.55	<u>55</u>
<u>17</u>	FSTH	SHIMERAN NESSAN O/A ROYAL ESSO GAS STATION	305 DUNDAS ST W OAKVILLE ON	ESE/35.7	-2.55	<u>55</u>
<u>17</u>	SPL	Imperial Oil Limited	305 Dundas Street Oakville ON	ESE/35.7	-2.55	<u>56</u>
<u>17</u>	GEN	Imperial Oil	305 Dundas Street East Oakville ON L6H 7C3	ESE/35.7	-2.55	<u>56</u>
<u>17</u>	EHS		305 Dundas Street East Oakville ON L6H 7C3	ESE/35.7	-2.55	<u>56</u>
<u>17</u>	DTNK	1150784 ONTARIO LTD O/A HORNBY ESSO	305 DUNDAS ST W OAKVILLE ON	ESE/35.7	-2.55	<u>57</u>
<u>17</u>	DTNK	VIVAN KHAMIS O/A GAS STN	305 DUNDAS ST W OAKVILLE ON	ESE/35.7	-2.55	<u>57</u>
<u>17</u>	DTNK	VIVAN KHAMIS O/A GAS STN	305 DUNDAS ST W OAKVILLE ON	ESE/35.7	-2.55	<u>58</u>
<u>17</u>	DTNK	VIVAN KHAMIS O/A GAS STN	305 DUNDAS ST W OAKVILLE ON	ESE/35.7	-2.55	<u>58</u>
<u>17</u>	DTNK	VIVAN KHAMIS O/A GAS STN	305 DUNDAS ST W OAKVILLE ON	ESE/35.7	-2.55	<u>59</u>

<b>Map Key</b>	<b>DB</b>	<b>Company/Site Name</b>	<b>Address</b>	<b>Dir/Dist (m)</b>	<b>Elev Diff (m)</b>	<b>Page Number</b>
<a href="#">17</a>	DTNK	VIVAN KHAMIS O/A GAS STN	305 DUNDAS ST W OAKVILLE ON	ESE/35.7	-2.55	<a href="#">60</a>
<a href="#">17</a>	DTNK	VIVAN KHAMIS O/A GAS STN	305 DUNDAS ST W OAKVILLE ON	ESE/35.7	-2.55	<a href="#">60</a>
<a href="#">17</a>	DTNK	1150784 ONTARIO LTD O/A HORNBY ESSO	305 DUNDAS ST W OAKVILLE ON	ESE/35.7	-2.55	<a href="#">61</a>
<a href="#">17</a>	GEN	Imperial Oil	305 Dundas Street East Oakville ON L6H 7C3	ESE/35.7	-2.55	<a href="#">61</a>
<a href="#">17</a>	GEN	Imperial Oil	305 Dundas Street East Oakville ON L6H 7C3	ESE/35.7	-2.55	<a href="#">62</a>
<a href="#">17</a>	GEN	Imperial Oil	305 Dundas Street East Oakville ON L6H 7C3	ESE/35.7	-2.55	<a href="#">62</a>
<a href="#">17</a>	FST	MAC'S CONVENIENCE STORES INC	305 DUNDAS ST E OAKVILLE L6H 7C3 ON CA ON	ESE/35.7	-2.55	<a href="#">62</a>
<a href="#">17</a>	FST	MAC'S CONVENIENCE STORES INC	305 DUNDAS ST E OAKVILLE L6H 7C3 ON CA ON	ESE/35.7	-2.55	<a href="#">63</a>
<a href="#">17</a>	FST	MAC'S CONVENIENCE STORES INC	305 DUNDAS ST E OAKVILLE L6H 7C3 ON CA ON	ESE/35.7	-2.55	<a href="#">63</a>
<a href="#">17</a>	FST	MAC'S CONVENIENCE STORES INC	305 DUNDAS ST E OAKVILLE L6H 7C3 ON CA ON	ESE/35.7	-2.55	<a href="#">64</a>
<a href="#">17</a>	GEN	Imperial Oil	305 Dundas Street East Oakville ON L6H 7C3	ESE/35.7	-2.55	<a href="#">65</a>
<a href="#">17</a>	RST	JAGDAMBE LTD	305 DUNDAS ST E OAKVILLE ON L6H7C3	ESE/35.7	-2.55	<a href="#">65</a>
<a href="#">17</a>	RST	DEV'S ESSO	305 DUNDAS ST E OAKVILLE ON L6H7C3	ESE/35.7	-2.55	<a href="#">65</a>

<b>Map Key</b>	<b>DB</b>	<b>Company/Site Name</b>	<b>Address</b>	<b>Dir/Dist (m)</b>	<b>Elev Diff (m)</b>	<b>Page Number</b>
<u>17</u>	GEN	Imperial Oil	305 Dundas Street East Oakville ON	ESE/35.7	-2.55	<u>65</u>
<u>17</u>	RST	ARMANI'S ESSO	305 DUNDAS ST E OAKVILLE ON L6H7C3	ESE/35.7	-2.55	<u>66</u>
<u>17</u>	GEN	Imperial Oil	305 Dundas Street East Oakville ON L6H 7C3	ESE/35.7	-2.55	<u>66</u>
<u>17</u>	GEN	Imperial Oil	305 Dundas Street East Oakville ON L6H 7C3	ESE/35.7	-2.55	<u>66</u>
<u>17</u>	GEN	Imperial Oil	305 Dundas Street East Oakville ON L6H 7C3	ESE/35.7	-2.55	<u>66</u>
<u>17</u>	GEN	Imperial Oil	305 Dundas Street East Oakville ON L6H 7C3	ESE/35.7	-2.55	<u>67</u>
<u>17</u>	RST	ARMAN'S; ESSO	305 DUNDAS ST E OAKVILLE ON L6H7C3	ESE/35.7	-2.55	<u>67</u>
<u>17</u>	INC	MAC'S CONVENIENCE STORES INC	305 DUNDAS ST E,,OAKVILLE,ON,L6H 7C3,CA ON	ESE/35.7	-2.55	<u>67</u>
<u>17</u>	FST		305 DUNDAS ST E OAKVILLE ON L6H 7C3	ESE/35.7	-2.55	<u>68</u>
<u>17</u>	FST	VIVAN KHAMIS O/A GAS STN	305 DUNDAS ST E OAKVILLE L6H 7C3 ON CA ON	ESE/35.7	-2.55	<u>68</u>
<u>17</u>	FST	VIVAN KHAMIS O/A GAS STN	305 DUNDAS ST E OAKVILLE L6H 7C3 ON CA ON	ESE/35.7	-2.55	<u>69</u>
<u>17</u>	FST	VIVAN KHAMIS O/A GAS STN	305 DUNDAS ST E OAKVILLE L6H 7C3 ON CA ON	ESE/35.7	-2.55	<u>70</u>

<b>Map Key</b>	<b>DB</b>	<b>Company/Site Name</b>	<b>Address</b>	<b>Dir/Dist (m)</b>	<b>Elev Diff (m)</b>	<b>Page Number</b>
<u>17</u>	FST	VIVAN KHAMIS O/A GAS STN	305 DUNDAS ST E OAKVILLE L6H 7C3 ON CA ON	ESE/35.7	-2.55	<u>70</u>
<u>17</u>	FST	VIVAN KHAMIS O/A GAS STN	305 DUNDAS ST E OAKVILLE L6H 7C3 ON CA ON	ESE/35.7	-2.55	<u>71</u>
<u>18</u>	RSC	Silwell Developments Limited	No municipal address assigned, Located at southwest corner of Dundas Street East ON	SE/41.6	-2.93	<u>71</u>
<u>19</u>	RSC	DUNDAS-TRAFALGAR INC.	3075 TRAFALGAR ROAD, OAKVILLE, ON L6H 7B9 Oakville ON	E/44.1	-0.95	<u>72</u>
<u>20</u>	EHS		3220 Trafalgar Rd Oakville ON L6H 7C2	N/51.4	7.52	<u>73</u>
<u>20</u>	EHS		3220 Trafalgar Rd Oakville ON L6H 7C2	N/51.4	7.52	<u>73</u>
<u>21</u>	ECA	Trafalgar Heights Inc.	278 Dundas St E Oakville ON L4K 1W8	ESE/54.7	-2.61	<u>73</u>
<u>21</u>	PINC	ENBRIDGE GAS INC	278 DUNDAS ST., OAKVILLE, ON, L6H 7E2, CA ON	ESE/54.7	-2.61	<u>74</u>
<u>22</u>	EASR	BC TRAFALGAR INC.	ON	NE/56.1	3.20	<u>74</u>
<u>23</u>	CFOT	HALTON HEALTHCARE SERVICES CORPORATION	3000 THIRD LINE OAKVILLE L6M 0L8 ON CA ON	ESE/58.9	-1.93	<u>74</u>
<u>23</u>	CFOT	HALTON HEALTHCARE SERVICES CORPORATION	3000 THIRD LINE OAKVILLE L6M 0L8 ON CA ON	ESE/58.9	-1.93	<u>75</u>
<u>23</u>	FST	HALTON HEALTHCARE SERVICES CORPORATION	3000 THIRD LINE OAKVILLE L6M 0L8 ON CA ON	ESE/58.9	-1.93	<u>75</u>

<b>Map Key</b>	<b>DB</b>	<b>Company/Site Name</b>	<b>Address</b>	<b>Dir/Dist (m)</b>	<b>Elev Diff (m)</b>	<b>Page Number</b>
<u>23</u>	FST	HALTON HEALTHCARE SERVICES CORPORATION	3000 THIRD LINE OAKVILLE L6M 0L8 ON CA ON	ESE/58.9	-1.93	<u>76</u>
<u>23</u>	FST	HALTON HEALTHCARE SERVICES CORPORATION	3000 THIRD LINE OAKVILLE L6M 0L8 ON CA ON	ESE/58.9	-1.93	<u>76</u>
<u>23</u>	FST	HALTON HEALTHCARE SERVICES CORPORATION	3000 THIRD LINE OAKVILLE L6M 0L8 ON CA ON	ESE/58.9	-1.93	<u>76</u>
<u>23</u>	FST	HALTON HEALTHCARE SERVICES CORPORATION	3000 THIRD LINE OAKVILLE L6M 0L8 ON CA ON	ESE/58.9	-1.93	<u>77</u>
<u>23</u>	FST	HALTON HEALTHCARE SERVICES CORPORATION	3000 THIRD LINE OAKVILLE L6M 0L8 ON CA ON	ESE/58.9	-1.93	<u>77</u>
<u>24</u>	EHS		3292 Trafalgar Rd Oakville ON L6H 7B9	NNW/67.9	7.07	<u>78</u>
<u>25</u>	EHS		325 Dundas Street East Oakville ON L6H 7E3	ESE/68.8	-1.93	<u>78</u>
<u>26</u>	SPL	CANADA PACKERS	CORNER OF HWY 5 & TRAFALGAR RD. TORONTO PLANT [ST. CLAIR AVENUE] OAKVILLE TOWN ON	ESE/69.6	-1.93	<u>78</u>
<u>26</u>	SPL	TEXACO	HWY 5 & TRAFALGAR ROAD-TEXACO SERVICE STATION SERVICE STATION OAKVILLE TOWN ON	ESE/69.6	-1.93	<u>79</u>
<u>26</u>	SPL	TEXACO	DUNDAS AND TRAFALGAR RD SERVICE STATION OAKVILLE TOWN ON	ESE/69.6	-1.93	<u>79</u>
<u>26</u>	SPL	TRANSPORT TRUCK	TRAFALGAR RD/DUNDAS ST. MOTOR VEHICLE (OPERATING FLUID) OAKVILLE TOWN ON	ESE/69.6	-1.93	<u>80</u>
<u>26</u>	EHS		Trafalgar Road & Hwy 5 Oakville ON	ESE/69.6	-1.93	<u>80</u>

<b>Map Key</b>	<b>DB</b>	<b>Company/Site Name</b>	<b>Address</b>	<b>Dir/Dist (m)</b>	<b>Elev Diff (m)</b>	<b>Page Number</b>
<a href="#"><u>26</u></a>	EHS		Highway 5 and Trafalgar Road Oakville ON	ESE/69.6	-1.93	<a href="#"><u>80</u></a>
<a href="#"><u>26</u></a>	SPL		Dundas Street & Trafalgar Rd Oakville ON	ESE/69.6	-1.93	<a href="#"><u>81</u></a>
<a href="#"><u>26</u></a>	SPL	Rothsay Recycling<UNOFFICIAL>	Trafalgar and Dundas Oakville ON	ESE/69.6	-1.93	<a href="#"><u>81</u></a>
<a href="#"><u>26</u></a>	EHS		Dundas St Etrafalgar Rd Oakville ON	ESE/69.6	-1.93	<a href="#"><u>82</u></a>
<a href="#"><u>27</u></a>	EHS		3075 Trafalgar Road Oakville ON L6H 7C2	N/72.4	8.16	<a href="#"><u>82</u></a>
<a href="#"><u>27</u></a>	EHS		3075 Trafalgar Road Oakville ON L6H 7C2	N/72.4	8.16	<a href="#"><u>82</u></a>
<a href="#"><u>27</u></a>	EHS		3075 Trafalgar Road Oakville ON L6H 7C2	N/72.4	8.16	<a href="#"><u>82</u></a>
<a href="#"><u>28</u></a>	FST	1383507 ONTARIO LTD	325 DUNDAS ST E OAKVILLE L6H 7E3 ON CA ON	E/90.3	-2.22	<a href="#"><u>82</u></a>
<a href="#"><u>28</u></a>	FST	1383507 ONTARIO LTD	325 DUNDAS ST E OAKVILLE L6H 7E3 ON CA ON	E/90.3	-2.22	<a href="#"><u>83</u></a>
<a href="#"><u>28</u></a>	PINC	PIPELINE HIT - 4"	325 DUNDAS ST E,,OAKVILLE,ON,L6H 7E3,CA ON	E/90.3	-2.22	<a href="#"><u>84</u></a>
<a href="#"><u>28</u></a>	FST		325 DUNDAS ST E OAKVILLE ON L6H 7E3	E/90.3	-2.22	<a href="#"><u>84</u></a>
<a href="#"><u>29</u></a>	EHS		156 Dundas St. East Oakville ON	SSE/101.2	-2.93	<a href="#"><u>84</u></a>
<a href="#"><u>30</u></a>	PINC	ENBRIDGE GAS INC	139 BOWBEER RD,,OAKVILLE,ON,L6H 7C5,CA ON	W/107.0	6.53	<a href="#"><u>85</u></a>



<b>Map Key</b>	<b>DB</b>	<b>Company/Site Name</b>	<b>Address</b>	<b>Dir/Dist (m)</b>	<b>Elev Diff (m)</b>	<b>Page Number</b>
<a href="#"><u>31</u></a>	GEN	Branthaven Homes	3355 Mockingbird Common Oakville ON L6H 7C2	NNE/133.4	7.95	<a href="#"><u>85</u></a>
<a href="#"><u>32</u></a>	EHS		3292 Trafalgar Rd Oakville ON L6H7B9	NNW/134.1	8.07	<a href="#"><u>85</u></a>
<a href="#"><u>33</u></a>	PRT	IRON CITY SHELL	341 DUNDAS ST E OAKVILLE ON L6J4Z2	E/135.9	-1.93	<a href="#"><u>86</u></a>
<a href="#"><u>33</u></a>	DTNK	IRON CITY SHELL	341 DUNDAS ST E OAKVILLE ON L6J 4Z2	E/135.9	-1.93	<a href="#"><u>86</u></a>
<a href="#"><u>33</u></a>	DTNK	IRON CITY SHELL	341 DUNDAS ST E OAKVILLE L6J 4Z2 ON CA ON	E/135.9	-1.93	<a href="#"><u>86</u></a>
<a href="#"><u>33</u></a>	DTNK	IRON CITY SHELL	341 DUNDAS ST E OAKVILLE L6J 4Z2 ON CA ON	E/135.9	-1.93	<a href="#"><u>86</u></a>
<a href="#"><u>33</u></a>	DTNK	IRON CITY SHELL	341 DUNDAS ST E OAKVILLE L6J 4Z2 ON CA ON	E/135.9	-1.93	<a href="#"><u>86</u></a>
<a href="#"><u>33</u></a>	DTNK	IRON CITY SHELL	341 DUNDAS ST E OAKVILLE L6J 4Z2 ON CA ON	E/135.9	-1.93	<a href="#"><u>87</u></a>
<a href="#"><u>33</u></a>	DTNK	IRON CITY SHELL	341 DUNDAS ST E OAKVILLE L6J 4Z2 ON CA ON	E/135.9	-1.93	<a href="#"><u>87</u></a>
<a href="#"><u>33</u></a>	FST	IRON CITY SHELL	341 DUNDAS ST E OAKVILLE L6J 4Z2 ON CA ON	E/135.9	-1.93	<a href="#"><u>87</u></a>
<a href="#"><u>33</u></a>	FST	IRON CITY SHELL	341 DUNDAS ST E OAKVILLE L6J 4Z2 ON CA ON	E/135.9	-1.93	<a href="#"><u>87</u></a>
<a href="#"><u>33</u></a>	FST	IRON CITY SHELL	341 DUNDAS ST E OAKVILLE L6J 4Z2 ON CA ON	E/135.9	-1.93	<a href="#"><u>88</u></a>

<b>Map Key</b>	<b>DB</b>	<b>Company/Site Name</b>	<b>Address</b>	<b>Dir/Dist (m)</b>	<b>Elev Diff (m)</b>	<b>Page Number</b>
<a href="#"><u>33</u></a>	FST	IRON CITY SHELL	341 DUNDAS ST E OAKVILLE L6J 4Z2 ON CA ON	E/135.9	-1.93	<a href="#"><u>88</u></a>
<a href="#"><u>33</u></a>	FST	IRON CITY SHELL	341 DUNDAS ST E OAKVILLE L6J 4Z2 ON CA ON	E/135.9	-1.93	<a href="#"><u>89</u></a>
<a href="#"><u>34</u></a>	EHS		Dundas Street East Oakville ON	WSW/141.0	3.09	<a href="#"><u>90</u></a>
<a href="#"><u>35</u></a>	FCS	Trafalgar MCTS (Former radio station building)	Oakville ON	NW/148.8	7.01	<a href="#"><u>90</u></a>
<a href="#"><u>36</u></a>	PINC	ENBRIDGE GAS INC	121 BOWBEER RD.,OAKVILLE,ON,L6H 7C8,CA ON	W/161.2	5.11	<a href="#"><u>99</u></a>
<a href="#"><u>36</u></a>	SPL	Enbridge Gas Distribution Inc.	121 Bowbeer Road Oakville ON	W/161.2	5.11	<a href="#"><u>100</u></a>
<a href="#"><u>37</u></a>	EHS		210 Burnhamthorpe Road East Oakville ON L6H 7B5	WNW/171.7	16.02	<a href="#"><u>100</u></a>
<a href="#"><u>37</u></a>	EHS		210 Burnhamthorpe Road East Oakville ON L6H 7B5	WNW/171.7	16.02	<a href="#"><u>100</u></a>
<a href="#"><u>37</u></a>	EHS		210 Burnhamthorpe Road East Oakville ON L6H 7B5	WNW/171.7	16.02	<a href="#"><u>100</u></a>
<a href="#"><u>37</u></a>	EHS		210 Burnhamthorpe Road East Oakville ON L6H 7B5	WNW/171.7	16.02	<a href="#"><u>101</u></a>
<a href="#"><u>37</u></a>	EHS		210 Burnhamthorpe Road East Oakville ON L6H 7B5	WNW/171.7	16.02	<a href="#"><u>101</u></a>
<a href="#"><u>38</u></a>	EHS		3301 Trafalgar Road Oakville ON L6H 7C2	N/178.6	7.85	<a href="#"><u>101</u></a>

<b>Map Key</b>	<b>DB</b>	<b>Company/Site Name</b>	<b>Address</b>	<b>Dir/Dist (m)</b>	<b>Elev Diff (m)</b>	<b>Page Number</b>
<a href="#"><u>39</u></a>	PES	LOBLAWS - THE REAL CANADIAN SUPER STORE - #1024	201 OAK PARK DRIVE OAKVILLE ON L6H 7T4	SE/187.6	-3.93	<a href="#"><u>101</u></a>
<a href="#"><u>39</u></a>	PES	LOBLAWS - THE REAL CANADIAN SUPER STORE - #1024	201 OAK PARK DRIVE OAKVILLE ON L6H 7T4	SE/187.6	-3.93	<a href="#"><u>102</u></a>
<a href="#"><u>39</u></a>	PES	LOBLAWS - THE REAL CANADIAN SUPER STORE - #1024	201 OAK PARK DRIVE OAKVILLE ON L6H 6M3	SE/187.6	-3.93	<a href="#"><u>102</u></a>
<a href="#"><u>39</u></a>	SPL	Loblaws Supermarkets Limited	201 Oak Park Blvd Oakville ON	SE/187.6	-3.93	<a href="#"><u>102</u></a>
<a href="#"><u>39</u></a>	SPL	Loblaws Inc.	201 Oak Park Blvd Oakville ON	SE/187.6	-3.93	<a href="#"><u>103</u></a>
<a href="#"><u>39</u></a>	EBR	Great Circle Power Corporation	201 Oak Park Boulevard Oakville Regional Municipality of Halton TOWN OF OAKVILLE ON	SE/187.6	-3.93	<a href="#"><u>103</u></a>
<a href="#"><u>39</u></a>	PES	LOBLAWS INC RCSS #1024	201 OAK PARK DR OAKVILLE ON L6H6M3	SE/187.6	-3.93	<a href="#"><u>104</u></a>
<a href="#"><u>39</u></a>	ECA	GC Project, Inc.	201 Oak Park Blvd Oakville ON M5H 2S8	SE/187.6	-3.93	<a href="#"><u>104</u></a>
<a href="#"><u>39</u></a>	GEN	Loblaw Companies Limited	201 Oak Walk Dr. Oakville ON L6H 6M3	SE/187.6	-3.93	<a href="#"><u>105</u></a>
<a href="#"><u>39</u></a>	GEN	Loblaw Companies Limited	201 Oak Walk Dr. Oakville ON L6H 6M3	SE/187.6	-3.93	<a href="#"><u>106</u></a>
<a href="#"><u>39</u></a>	GEN	LOBLAWS INC.	201 Oak Walk Dr. Oakville ON L6H 6M3	SE/187.6	-3.93	<a href="#"><u>106</u></a>
<a href="#"><u>39</u></a>	SPL		201 Oak Park Blvd Oakville ON	SE/187.6	-3.93	<a href="#"><u>107</u></a>
<a href="#"><u>39</u></a>	PES	LOBLAWS INC RCSS #1024	201 OAK PARK DR OAKVILLE ON L6H6M3	SE/187.6	-3.93	<a href="#"><u>108</u></a>

<b>Map Key</b>	<b>DB</b>	<b>Company/Site Name</b>	<b>Address</b>	<b>Dir/Dist (m)</b>	<b>Elev Diff (m)</b>	<b>Page Number</b>
<a href="#"><u>39</u></a>	GEN	LOBLAWS INC.	201 Oak Walk Dr. Oakville ON L6H 6M3	SE/187.6	-3.93	<a href="#"><u>108</u></a>
<a href="#"><u>39</u></a>	GEN	LOBLAWS INC.	201 Oak Walk Dr. Oakville ON L6H 6M3	SE/187.6	-3.93	<a href="#"><u>109</u></a>
<a href="#"><u>40</u></a>	PES	OAKVILLE LONGO'S	338 DUNDAS ST E OAKVILLE ON L6H 6Z9	E/198.6	-1.95	<a href="#"><u>111</u></a>
<a href="#"><u>40</u></a>	PES	OAKVILLE LONGO'S	338 DUNDAS ST E OAKVILLE ON L6H 6Z9	E/198.6	-1.95	<a href="#"><u>111</u></a>
<a href="#"><u>40</u></a>	PES	OAKVILLE LONGO'S	338 DUNDAS ST E OAKVILLE ON L6J4Z2	E/198.6	-1.95	<a href="#"><u>112</u></a>
<a href="#"><u>40</u></a>	PES	LONGO BROTHERS FRUIT MARKET INC.	338 DUNDAS STREET EAST OAKVILLE ON	E/198.6	-1.95	<a href="#"><u>112</u></a>
<a href="#"><u>41</u></a>	EHS		3275 Trafalgar Road Oakville ON L6H 7C2	N/219.6	7.07	<a href="#"><u>112</u></a>
<a href="#"><u>41</u></a>	EHS		3275 Trafalgar Road Oakville ON L6H 7C2	N/219.6	7.07	<a href="#"><u>113</u></a>
<a href="#"><u>41</u></a>	EHS		3275 Trafalgar Road Oakville ON L6H 7C2	N/219.6	7.07	<a href="#"><u>113</u></a>
<a href="#"><u>41</u></a>	EHS		3275 Trafalgar Road Oakville ON L6H 7C2	N/219.6	7.07	<a href="#"><u>113</u></a>
<a href="#"><u>41</u></a>	EHS		3275 Trafalgar Road Oakville ON L6H 7C2	N/219.6	7.07	<a href="#"><u>113</u></a>
<a href="#"><u>41</u></a>	EHS		3275 Trafalgar Road Oakville ON L6H 7C2	N/219.6	7.07	<a href="#"><u>114</u></a>
<a href="#"><u>42</u></a>	SPL	Enbridge Energy Distribution Inc.	350 Dundas St. E. Oakville ON	ESE/221.3	-0.93	<a href="#"><u>114</u></a>

<b>Map Key</b>	<b>DB</b>	<b>Company/Site Name</b>	<b>Address</b>	<b>Dir/Dist (m)</b>	<b>Elev Diff (m)</b>	<b>Page Number</b>
<a href="#"><u>43</u></a>	EHS		3075 Trafalgar Rd. Oakville ON	ENE/222.0	3.07	<a href="#"><u>114</u></a>
<a href="#"><u>44</u></a>	CA	The Corporation of the Town of Oakville	271 Oak Walk Drive Oakville ON	ESE/223.4	-3.88	<a href="#"><u>114</u></a>
<a href="#"><u>44</u></a>	ECA	The Corporation of the Town of Oakville	271 Oak Walk Drive Oakville ON	ESE/223.4	-3.88	<a href="#"><u>115</u></a>
<a href="#"><u>45</u></a>	PINC	ST LAWRENCE PLACE C/O HARBOUR PLANT RETIREMENT LODGES	117 WHEAT BOOM DR.,OAKVILLE,ON, L6H 7C3,CA ON	S/226.8	-1.93	<a href="#"><u>115</u></a>
<a href="#"><u>46</u></a>	GEN	Tillyard Group	380 Dundas Street East Oakville ON L6H 6Z9	E/244.3	-1.93	<a href="#"><u>116</u></a>

## Executive Summary: Summary By Data Source

### **CA - Certificates of Approval**

A search of the CA database, dated 1985-Oct 30, 2011\* has found that there are 1 CA site(s) within approximately 0.25 kilometers of the project property.

<b><u>Site</u></b>	<b><u>Address</u></b>	<b><u>Distance (m)</u></b>	<b><u>Map Key</u></b>
The Corporation of the Town of Oakville	271 Oak Walk Drive Oakville ON	223.4	<u>44</u>

### **CFOT - Commercial Fuel Oil Tanks**

A search of the CFOT database, dated May 31, 2021 has found that there are 2 CFOT site(s) within approximately 0.25 kilometers of the project property.

<b><u>Site</u></b>	<b><u>Address</u></b>	<b><u>Distance (m)</u></b>	<b><u>Map Key</u></b>
HALTON HEALTHCARE SERVICES CORPORATION	3000 THIRD LINE OAKVILLE L6M 0L8 ON CA ON	58.9	<u>23</u>
HALTON HEALTHCARE SERVICES CORPORATION	3000 THIRD LINE OAKVILLE L6M 0L8 ON CA ON	58.9	<u>23</u>

### **DTNK - Delisted Fuel Tanks**

A search of the DTNK database, dated May 31, 2021 has found that there are 14 DTNK site(s) within approximately 0.25 kilometers of the project property.

<b><u>Site</u></b>	<b><u>Address</u></b>	<b><u>Distance (m)</u></b>	<b><u>Map Key</u></b>
1150784 ONTARIO LTD O/A HORNBY ESSO	305 DUNDAS ST W OAKVILLE ON	35.7	<u>17</u>
VIVAN KHAMIS O/A GAS STN	305 DUNDAS ST W OAKVILLE ON	35.7	<u>17</u>
VIVAN KHAMIS O/A GAS STN	305 DUNDAS ST W OAKVILLE ON	35.7	<u>17</u>



<b><u>Site</u></b>	<b><u>Address</u></b>	<b><u>Distance (m)</u></b>	<b><u>Map Key</u></b>
VIVAN KHAMIS O/A GAS STN	305 DUNDAS ST W OAKVILLE ON	35.7	<u>17</u>
VIVAN KHAMIS O/A GAS STN	305 DUNDAS ST W OAKVILLE ON	35.7	<u>17</u>
VIVAN KHAMIS O/A GAS STN	305 DUNDAS ST W OAKVILLE ON	35.7	<u>17</u>
1150784 ONTARIO LTD O/A HORNBY ESSO	305 DUNDAS ST W OAKVILLE ON	35.7	<u>17</u>
VIVAN KHAMIS O/A GAS STN	305 DUNDAS ST W OAKVILLE ON	35.7	<u>17</u>
IRON CITY SHELL	341 DUNDAS ST E OAKVILLE L6J 4Z2 ON CA ON	135.9	<u>33</u>
IRON CITY SHELL	341 DUNDAS ST E OAKVILLE ON L6J 4Z2	135.9	<u>33</u>
IRON CITY SHELL	341 DUNDAS ST E OAKVILLE L6J 4Z2 ON CA ON	135.9	<u>33</u>
IRON CITY SHELL	341 DUNDAS ST E OAKVILLE L6J 4Z2 ON CA ON	135.9	<u>33</u>
IRON CITY SHELL	341 DUNDAS ST E OAKVILLE L6J 4Z2 ON CA ON	135.9	<u>33</u>
IRON CITY SHELL	341 DUNDAS ST E OAKVILLE L6J 4Z2 ON CA ON	135.9	<u>33</u>

## **EASR - Environmental Activity and Sector Registry**

A search of the EASR database, dated Oct 2011- Nov 30, 2021 has found that there are 1 EASR site(s) within approximately 0.25 kilometers of the project property.

<b><u>Site</u></b>	<b><u>Address</u></b>	<b><u>Distance (m)</u></b>	<b><u>Map Key</u></b>
BC TRAFALGAR INC.	ON	56.1	<u>22</u>

## **EBR - Environmental Registry**

A search of the EBR database, dated 1994 - Dec 31, 2021 has found that there are 1 EBR site(s) within approximately 0.25 kilometers of the project property.

<b><u>Site</u></b>	<b><u>Address</u></b>	<b><u>Distance (m)</u></b>	<b><u>Map Key</u></b>
Great Circle Power Corporation	201 Oak Park Boulevard Oakville Regional Municipality of Halton TOWN OF OAKVILLE ON	187.6	<u>39</u>

## **ECA - Environmental Compliance Approval**

A search of the ECA database, dated Oct 2011- Nov 30, 2021 has found that there are 4 ECA site(s) within approximately 0.25 kilometers of the project property.

<b><u>Site</u></b>	<b><u>Address</u></b>	<b><u>Distance (m)</u></b>	<b><u>Map Key</u></b>
Dundas-Trafalgar Inc.	Part of Lot 12, Concession 1 North of Dundas Oakville ON M2N 3A1	26.3	<u>15</u>
Trafalgar Heights Inc.	278 Dundas St E Oakville ON L4K 1W8	54.7	<u>21</u>
GC Project, Inc.	201 Oak Park Blvd Oakville ON M5H 2S8	187.6	<u>39</u>
The Corporation of the Town of Oakville	271 Oak Walk Drive Oakville ON	223.4	<u>44</u>

## **EHS - ERIS Historical Searches**

A search of the EHS database, dated 1999-Nov 30, 2021 has found that there are 42 EHS site(s) within approximately 0.25 kilometers of the project property.

<u>Site</u>	<u>Address</u>	<u>Distance (m)</u>	<u>Map Key</u>
	3064 Trafalgar Road Oakville ON L6H 7B9	0.0	<u>5</u>
	3064 Trafalgar Rd Oakville ON	0.0	<u>6</u>
	3064 Trafalgar Road Oakville ON L6H 7B9	0.0	<u>7</u>
	3064 Trafalgar Road Oakville ON L6H 7B9	0.0	<u>7</u>
	3064 Trafalgar Road Oakville ON L6H 7B9	0.0	<u>7</u>
	3064 Trafalgar Road Oakville ON L6H 7B9	0.0	<u>7</u>
	3064 Trafalgar Road Oakville ON L6H 7B9	0.0	<u>7</u>
	3064 Trafalgar Rd Oakville ON L6H 7B9	0.0	<u>7</u>
	3064 Trafalgar Road Oakville ON L6H 7B9	0.3	<u>8</u>
	3040 Trafalgar Rd Oakville ON L6H7B9	0.0	<u>10</u>
	3030 Trafalgar Road Oakville ON L6H 7B9	0.0	<u>11</u>

<b><u>Site</u></b>	<b><u>Address</u></b>	<b><u>Distance (m)</u></b>	<b><u>Map Key</u></b>
	305 Dundas St E Oakville ON L6H7C3	30.6	<u>16</u>
	305 Dundas St. E. Oakville ON L6H 7C3	35.7	<u>17</u>
	305 Dundas Street East Oakville ON L6H 7C3	35.7	<u>17</u>
	305 Dundas Street East Oakville ON L6H 7C3	35.7	<u>17</u>
	305 Dundas Street East Oakville ON L6H 7C3	35.7	<u>17</u>
	3220 Trafalgar Rd Oakville ON L6H 7C2	51.4	<u>20</u>
	3220 Trafalgar Rd Oakville ON L6H 7C2	51.4	<u>20</u>
	3292 Trafalgar Rd Oakville ON L6H 7B9	67.9	<u>24</u>
	325 Dundas Street East Oakville ON L6H 7E3	68.8	<u>25</u>
	Trafalgar Road & Hwy 5 Oakville ON	69.6	<u>26</u>
	Highway 5 and Trafalgar Road Oakville ON	69.6	<u>26</u>
	Dundas St E Trafalgar Rd Oakville ON	69.6	<u>26</u>

<b><u>Site</u></b>	<b><u>Address</u></b>	<b><u>Distance (m)</u></b>	<b><u>Map Key</u></b>
	3075 Trafalgar Road Oakville ON L6H 7C2	72.4	<u>27</u>
	3075 Trafalgar Road Oakville ON L6H 7C2	72.4	<u>27</u>
	3075 Trafalgar Road Oakville ON L6H 7C2	72.4	<u>27</u>
	156 Dundas St. East Oakville ON	101.2	<u>29</u>
	3292 Trafalgar Rd Oakville ON L6H7B9	134.1	<u>32</u>
	Dundas Street East Oakville ON	141.0	<u>34</u>
	210 Burnhamthorpe Road East Oakville ON L6H 7B5	171.7	<u>37</u>
	210 Burnhamthorpe Road East Oakville ON L6H 7B5	171.7	<u>37</u>
	210 Burnhamthorpe Road East Oakville ON L6H 7B5	171.7	<u>37</u>
	210 Burnhamthorpe Road East Oakville ON L6H 7B5	171.7	<u>37</u>
	210 Burnhamthorpe Road East Oakville ON L6H 7B5	171.7	<u>37</u>

<u>Site</u>	<u>Address</u>	<u>Distance (m)</u>	<u>Map Key</u>
	3301 Trafalgar Road Oakville ON L6H 7C2	178.6	<u>38</u>
	3275 Trafalgar Road Oakville ON L6H 7C2	219.6	<u>41</u>
	3275 Trafalgar Road Oakville ON L6H 7C2	219.6	<u>41</u>
	3275 Trafalgar Road Oakville ON L6H 7C2	219.6	<u>41</u>
	3275 Trafalgar Road Oakville ON L6H 7C2	219.6	<u>41</u>
	3275 Trafalgar Road Oakville ON L6H 7C2	219.6	<u>41</u>
	3275 Trafalgar Road Oakville ON L6H 7C2	219.6	<u>41</u>
	3075 Trafalgar Rd. Oakville ON	222.0	<u>43</u>

### **FCS - Contaminated Sites on Federal Land**

A search of the FCS database, dated Jun 2000-Nov 2021 has found that there are 1 FCS site(s) within approximately 0.25 kilometers of the project property.

<u>Site</u>	<u>Address</u>	<u>Distance (m)</u>	<u>Map Key</u>
Trafalgar MCTS (Former radio station building)	Oakville ON	148.8	<u>35</u>

### **FST - Fuel Storage Tank**

A search of the FST database, dated May 31, 2021 has found that there are 24 FST site(s) within approximately 0.25 kilometers of the project property.

<u>Site</u>	<u>Address</u>	<u>Distance (m)</u>	<u>Map Key</u>
MAC'S CONVENIENCE STORES INC	305 DUNDAS ST E OAKVILLE L6H 7C3 ON CA ON	35.7	<u>17</u>
MAC'S CONVENIENCE STORES INC	305 DUNDAS ST E OAKVILLE L6H 7C3 ON CA ON	35.7	<u>17</u>
MAC'S CONVENIENCE STORES INC	305 DUNDAS ST E OAKVILLE L6H 7C3 ON CA ON	35.7	<u>17</u>
MAC'S CONVENIENCE STORES INC	305 DUNDAS ST E OAKVILLE L6H 7C3 ON CA ON	35.7	<u>17</u>
	305 DUNDAS ST E OAKVILLE ON L6H 7C3	35.7	<u>17</u>
VIVAN KHAMIS O/A GAS STN	305 DUNDAS ST E OAKVILLE L6H 7C3 ON CA ON	35.7	<u>17</u>
VIVAN KHAMIS O/A GAS STN	305 DUNDAS ST E OAKVILLE L6H 7C3 ON CA ON	35.7	<u>17</u>
VIVAN KHAMIS O/A GAS STN	305 DUNDAS ST E OAKVILLE L6H 7C3 ON CA ON	35.7	<u>17</u>
VIVAN KHAMIS O/A GAS STN	305 DUNDAS ST E OAKVILLE L6H 7C3 ON CA ON	35.7	<u>17</u>
VIVAN KHAMIS O/A GAS STN	305 DUNDAS ST E OAKVILLE L6H 7C3 ON CA ON	35.7	<u>17</u>
HALTON HEALTHCARE SERVICES CORPORATION	3000 THIRD LINE OAKVILLE L6M 0L8 ON CA ON	58.9	<u>23</u>



<b><u>Site</u></b>	<b><u>Address</u></b>	<b><u>Distance (m)</u></b>	<b><u>Map Key</u></b>
HALTON HEALTHCARE SERVICES CORPORATION	3000 THIRD LINE OAKVILLE L6M 0L8 ON CA ON	58.9	<u>23</u>
HALTON HEALTHCARE SERVICES CORPORATION	3000 THIRD LINE OAKVILLE L6M 0L8 ON CA ON	58.9	<u>23</u>
HALTON HEALTHCARE SERVICES CORPORATION	3000 THIRD LINE OAKVILLE L6M 0L8 ON CA ON	58.9	<u>23</u>
HALTON HEALTHCARE SERVICES CORPORATION	3000 THIRD LINE OAKVILLE L6M 0L8 ON CA ON	58.9	<u>23</u>
HALTON HEALTHCARE SERVICES CORPORATION	3000 THIRD LINE OAKVILLE L6M 0L8 ON CA ON	58.9	<u>23</u>
1383507 ONTARIO LTD	325 DUNDAS ST E OAKVILLE L6H 7E3 ON CA ON	90.3	<u>28</u>
1383507 ONTARIO LTD	325 DUNDAS ST E OAKVILLE L6H 7E3 ON CA ON	90.3	<u>28</u>
	325 DUNDAS ST E OAKVILLE ON L6H 7E3	90.3	<u>28</u>
IRON CITY SHELL	341 DUNDAS ST E OAKVILLE L6J 4Z2 ON CA ON	135.9	<u>33</u>
IRON CITY SHELL	341 DUNDAS ST E OAKVILLE L6J 4Z2 ON CA ON	135.9	<u>33</u>
IRON CITY SHELL	341 DUNDAS ST E OAKVILLE L6J 4Z2 ON CA ON	135.9	<u>33</u>
IRON CITY SHELL	341 DUNDAS ST E OAKVILLE L6J 4Z2 ON CA ON	135.9	<u>33</u>

<u>Site</u>	<u>Address</u>	<u>Distance (m)</u>	<u>Map Key</u>
IRON CITY SHELL	341 DUNDAS ST E OAKVILLE L6J 4Z2 ON CA ON	135.9	<u>33</u>

### **FSTH - Fuel Storage Tank - Historic**

A search of the FSTH database, dated Pre-Jan 2010\* has found that there are 1 FSTH site(s) within approximately 0.25 kilometers of the project property.

<u>Site</u>	<u>Address</u>	<u>Distance (m)</u>	<u>Map Key</u>
SHIMERAN NESSAN O/A ROYAL ESSO GAS STATION	305 DUNDAS ST W OAKVILLE ON	35.7	<u>17</u>

### **GEN - Ontario Regulation 347 Waste Generators Summary**

A search of the GEN database, dated 1986-Nov 30, 2021 has found that there are 25 GEN site(s) within approximately 0.25 kilometers of the project property.

<u>Site</u>	<u>Address</u>	<u>Distance (m)</u>	<u>Map Key</u>
OakPark Pet Hospital	3070 Trafalgar Road Oakville ON	0.0	<u>3</u>
OakPark Pet Hospital	3070 Trafalgar Road Oakville ON L6H 7B9	0.0	<u>3</u>
OakPark Pet Hospital	3070 Trafalgar Road Oakville ON L6H 7B9	0.0	<u>4</u>
OakPark Pet Hospital	3070 Trafalgar Road Oakville ON L6H 7B9	0.0	<u>4</u>
OakPark Pet Hospital	3070 Trafalgar Road Oakville ON L6H 7B9	0.0	<u>4</u>
OakPark Pet Hospital	3070 Trafalgar Road Oakville ON L6H 7B9	0.0	<u>4</u>

<b><u>Site</u></b>	<b><u>Address</u></b>	<b><u>Distance (m)</u></b>	<b><u>Map Key</u></b>
OakPark Pet Hospital	3070 Trafalgar Road Oakville ON L6H 7B9	0.0	<u>4</u>
Oakville Hydro Distribution Incorporated	179 Dundas St E Oakville ON L6H7C3	16.0	<u>14</u>
Imperial Oil	305 Dundas Street East Oakville ON L6H 7C3	35.7	<u>17</u>
Imperial Oil	305 Dundas Street East Oakville ON L6H 7C3	35.7	<u>17</u>
Imperial Oil	305 Dundas Street East Oakville ON L6H 7C3	35.7	<u>17</u>
Imperial Oil	305 Dundas Street East Oakville ON L6H 7C3	35.7	<u>17</u>
Imperial Oil	305 Dundas Street East Oakville ON L6H 7C3	35.7	<u>17</u>
Imperial Oil	305 Dundas Street East Oakville ON L6H 7C3	35.7	<u>17</u>
Imperial Oil	305 Dundas Street East Oakville ON	35.7	<u>17</u>
Imperial Oil	305 Dundas Street East Oakville ON L6H 7C3	35.7	<u>17</u>
Imperial Oil	305 Dundas Street East Oakville ON L6H 7C3	35.7	<u>17</u>
Imperial Oil	305 Dundas Street East Oakville ON L6H 7C3	35.7	<u>17</u>

<b><u>Site</u></b>	<b><u>Address</u></b>	<b><u>Distance (m)</u></b>	<b><u>Map Key</u></b>
Imperial Oil	305 Dundas Street East Oakville ON L6H 7C3	35.7	<u>17</u>
Branthaven Homes	3355 Mockingbird Common Oakville ON L6H 7C2	133.4	<u>31</u>
Loblaw Companies Limited	201 Oak Walk Dr. Oakville ON L6H 6M3	187.6	<u>39</u>
Loblaw Companies Limited	201 Oak Walk Dr. Oakville ON L6H 6M3	187.6	<u>39</u>
LOBLAWS INC.	201 Oak Walk Dr. Oakville ON L6H 6M3	187.6	<u>39</u>
LOBLAWS INC.	201 Oak Walk Dr. Oakville ON L6H 6M3	187.6	<u>39</u>
LOBLAWS INC.	201 Oak Walk Dr. Oakville ON L6H 6M3	187.6	<u>39</u>
Tillyard Group	380 Dundas Street East Oakville ON L6H 6Z9	244.3	<u>46</u>

### **INC - Fuel Oil Spills and Leaks**

A search of the INC database, dated May 31, 2021 has found that there are 1 INC site(s) within approximately 0.25 kilometers of the project property.

<b><u>Site</u></b>	<b><u>Address</u></b>	<b><u>Distance (m)</u></b>	<b><u>Map Key</u></b>
MAC'S CONVENIENCE STORES INC	305 DUNDAS ST E., OAKVILLE, ON, L6H 7C3, CA ON	35.7	<u>17</u>

### **PES - Pesticide Register**

A search of the PES database, dated Oct 2011- Nov 30, 2021 has found that there are 9 PES site(s) within approximately 0.25 kilometers of the project property.

<u>Site</u>	<u>Address</u>	<u>Distance (m)</u>	<u>Map Key</u>
LOBLAWS - THE REAL CANADIAN SUPER STORE - #1024	201 OAK PARK DRIVE OAKVILLE ON L6H 7T4	187.6	<u>39</u>
LOBLAWS - THE REAL CANADIAN SUPER STORE - #1024	201 OAK PARK DRIVE OAKVILLE ON L6H 6M3	187.6	<u>39</u>
LOBLAWS INC RCSS #1024	201 OAK PARK DR OAKVILLE ON L6H6M3	187.6	<u>39</u>
LOBLAWS INC RCSS #1024	201 OAK PARK DR OAKVILLE ON L6H6M3	187.6	<u>39</u>
LOBLAWS - THE REAL CANADIAN SUPER STORE - #1024	201 OAK PARK DRIVE OAKVILLE ON L6H 7T4	187.6	<u>39</u>
OAKVILLE LONGO'S	338 DUNDAS ST E OAKVILLE ON L6H 6Z9	198.6	<u>40</u>
OAKVILLE LONGO'S	338 DUNDAS ST E OAKVILLE ON L6H 6Z9	198.6	<u>40</u>
LONGO BROTHERS FRUIT MARKET INC.	338 DUNDAS STREET EAST OAKVILLE ON	198.6	<u>40</u>
OAKVILLE LONGO'S	338 DUNDAS ST E OAKVILLE ON L6J4Z2	198.6	<u>40</u>

### **PINC - Pipeline Incidents**

A search of the PINC database, dated May 31, 2021 has found that there are 7 PINC site(s) within approximately 0.25 kilometers of the project property.

<u>Site</u>	<u>Address</u>	<u>Distance (m)</u>	<u>Map Key</u>
ROYAL CLEANERS	284 SQUIRE CRES.,OAKVILLE,ON,L6H 0L8, CA ON	0.0	<u>1</u>
ROYAL CLEANERS	211 SQUIRE CRES UNIT 6,,OAKVILLE,ON, L6H 0L8,CA ON	0.0	<u>2</u>
ENBRIDGE GAS INC	278 DUNDAS ST.,OAKVILLE,ON,L6H 7E2, CA ON	54.7	<u>21</u>
PIPELINE HIT - 4"	325 DUNDAS ST E,,OAKVILLE,ON,L6H 7E3, CA ON	90.3	<u>28</u>
ENBRIDGE GAS INC	139 BOWBEER RD.,OAKVILLE,ON,L6H 7C5, CA ON	107.0	<u>30</u>
ENBRIDGE GAS INC	121 BOWBEER RD.,OAKVILLE,ON,L6H 7C8, CA ON	161.2	<u>36</u>
ST LAWRENCE PLACE C/O HARBOUR PLANT RETIREMENT LODGES	117 WHEAT BOOM DR.,OAKVILLE,ON,L6H 7C3,CA ON	226.8	<u>45</u>

### **PRT - Private and Retail Fuel Storage Tanks**

A search of the PRT database, dated 1989-1996\* has found that there are 3 PRT site(s) within approximately 0.25 kilometers of the project property.

<u>Site</u>	<u>Address</u>	<u>Distance (m)</u>	<u>Map Key</u>
MIKE'S ESSO 765853 ONTARIO LIMITED	305 DUNDAS ST E OAKVILLE ON L6J4Z2	35.7	<u>17</u>
MIKE'S ESSO 765853 ONTARIO LIMITED	305 DUNDAS ST E OAKVILLE ON L6H 7C3	35.7	<u>17</u>
IRON CITY SHELL	341 DUNDAS ST E OAKVILLE ON L6J4Z2	135.9	<u>33</u>

<u>Site</u>	<u>Address</u>	<u>Distance (m)</u>	<u>Map Key</u>
-------------	----------------	---------------------	----------------

### **PTTW - Permit to Take Water**

A search of the PTTW database, dated 1994 - Dec 31, 2021 has found that there are 1 PTTW site(s) within approximately 0.25 kilometers of the project property.

<u>Site</u>	<u>Address</u>	<u>Distance (m)</u>	<u>Map Key</u>
Green Ginger Developments Inc.	ON	13.3	<u>13</u>

### **RSC - Record of Site Condition**

A search of the RSC database, dated 1997-Sept 2001, Oct 2004-Dec 2021 has found that there are 4 RSC site(s) within approximately 0.25 kilometers of the project property.

<u>Site</u>	<u>Address</u>	<u>Distance (m)</u>	<u>Map Key</u>
DUNDAS-TRAFALGAR INC.	3070 TRAFALGAR ROAD, OAKVILLE, ON L6H 7B9 Oakville ON	0.0	<u>3</u>
GREEN GINGER DEVELOPMENTS INC.	271 DUNDAS ST E, OAKVILLE, ON, L6H 7C3 ON L6H 7C3	0.0	<u>12</u>
Silwell Developments Limited	No municipal address assigned, Located at southwest corner of Dundas Street East ON	41.6	<u>18</u>
DUNDAS-TRAFALGAR INC.	3075 TRAFALGAR ROAD, OAKVILLE, ON L6H 7B9 Oakville ON	44.1	<u>19</u>

### **RST - Retail Fuel Storage Tanks**

A search of the RST database, dated 1999-Sep 30, 2021 has found that there are 7 RST site(s) within approximately 0.25 kilometers of the project property.

<u>Site</u>	<u>Address</u>	<u>Distance (m)</u>	<u>Map Key</u>
JAGDAMBE LTD	305 DUNDAS ST E OAKVILLE ON L6H7C3	35.7	<u>17</u>



<u>Site</u>	<u>Address</u>	<u>Distance (m)</u>	<u>Map Key</u>
ARMAN'S; ESSO	305 DUNDAS ST E OAKVILLE ON L6H7C3	35.7	<u>17</u>
COMMISSO'S ESSO	305 DUNDAS ST E OAKVILLE ON L6J4Z2	35.7	<u>17</u>
ROYAL ESSO	305 DUNDAS ST E OAKVILLE ON L6H 7C3	35.7	<u>17</u>
ARMANI'S ESSO	305 DUNDAS ST E OAKVILLE ON L6H7C3	35.7	<u>17</u>
DEV'S ESSO	305 DUNDAS ST E OAKVILLE ON L6H7C3	35.7	<u>17</u>
FIVE ESSO	305 DUNDAS ST E OAKVILLE ON L6J4Z2	35.7	<u>17</u>

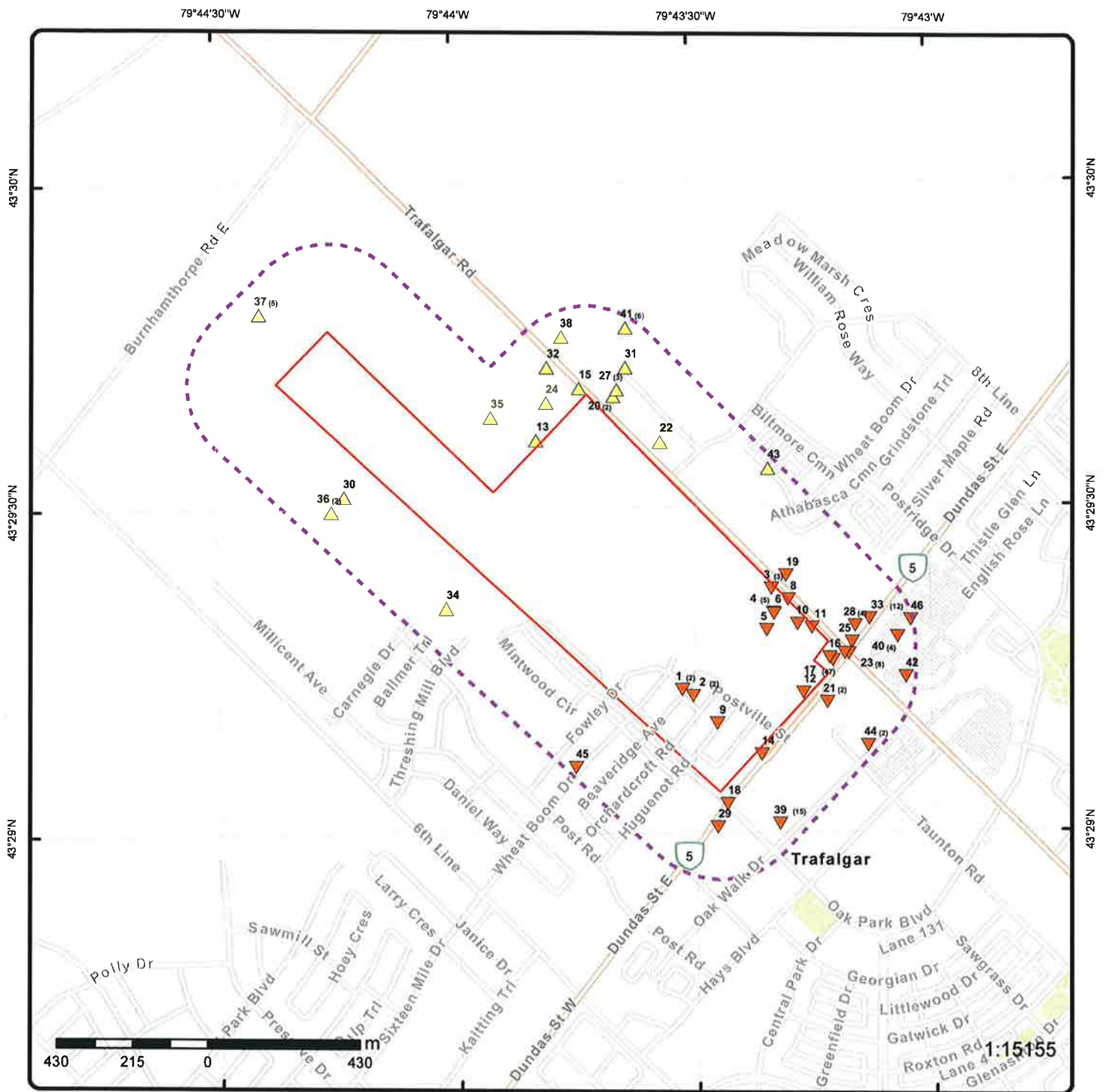
### **SPL - Ontario Spills**

A search of the SPL database, dated 1988-Sep 2020 has found that there are 18 SPL site(s) within approximately 0.25 kilometers of the project property.

<u>Site</u>	<u>Address</u>	<u>Distance (m)</u>	<u>Map Key</u>
Union Gas Limited	284 Squire Crescent Oakville ON	0.0	<u>1</u>
	211 Squire Cres Unit 6 Oakville ON	0.0	<u>2</u>
	205 Huguenot Rd, Oakville ON	0.0	<u>9</u>

<b><u>Site</u></b>	<b><u>Address</u></b>	<b><u>Distance (m)</u></b>	<b><u>Map Key</u></b>
Imperial Oil Limited	305 Dundas Street Oakville ON	35.7	<u>17</u>
IMPERIAL OIL LTD.	305 DUNDAS STREET EAST ESSO SERVICE STATION OAKVILLE TOWN ON L6H 7C3	35.7	<u>17</u>
ESSO CHEMICAL	ESSO SERVICE STATION 305 DUNDAS ST WEST TANK TRUCK (CARGO) OAKVILLE TOWN ON	35.7	<u>17</u>
ESSO PETROLEUM CANADA	305 DUNDAS ST. EAST. SERVICE STATION OAKVILLE TOWN ON L6H 7C3	35.7	<u>17</u>
Rothsay Recycling<UNOFFICIAL>	Trafalger and Dundas Oakville ON	69.6	<u>26</u>
	Dundas Street & Trafalgar Rd Oakville ON	69.6	<u>26</u>
TRANSPORT TRUCK	TRAFALGAR RD/DUNDAS ST. MOTOR VEHICLE (OPERATING FLUID) OAKVILLE TOWN ON	69.6	<u>26</u>
TEXACO	DUNDAS AND TRAFALGAR RD SERVICE STATION OAKVILLE TOWN ON	69.6	<u>26</u>
TEXACO	HWY 5 & TRAFALGAR ROAD-TEXACO SERVICE STATION SERVICE STATION OAKVILLE TOWN ON	69.6	<u>26</u>
CANADA PACKERS	CORNER OF HWY 5 & TRAFALGAR RD. TORONTO PLANT [ST. CLAIR AVENUE] OAKVILLE TOWN ON	69.6	<u>26</u>
Enbridge Gas Distribution Inc.	121 Bowbeer Road Oakville ON	161.2	<u>36</u>
	201 Oak Park Blvd Oakville ON	187.6	<u>39</u>

<b><u>Site</u></b>	<b><u>Address</u></b>	<b><u>Distance (m)</u></b>	<b><u>Map Key</u></b>
Loblaws Inc.	201 Oak Park Blvd Oakville ON	187.6	<u>39</u>
Loblaws Supermarkets Limited	201 Oak Park Blvd Oakville ON	187.6	<u>39</u>
Enbridge Energy Distribution Inc.	350 Dundas St. E. Oakville ON	221.3	<u>42</u>



## Map: 0.25 Kilometer Radius

Order Number: 22011400480

Address: 2201-E040, Oakville, ON



Project Property	Freeways; Highways	Beach	Shopping & Sports Area
Buffer Outline	Traffic Circle; Ramp	Airport	University/College
Eris Sites with Higher Elevation	Major Arterial; Minor Arterial	Industrial Area	Cemetery; Golf Course
Eris Sites with Same Elevation	Local Road	Military Base	Park (National)
Eris Sites with Lower Elevation	Service Road; Traffic Circle; Ramp	Aircraft Roads	Park (City/County)
Eris Sites with Unknown Elevation	Rail	Native Reservation	Hospital



79°43'30"W

43°30'N

43°30'N



**Aerial** Year: 2019

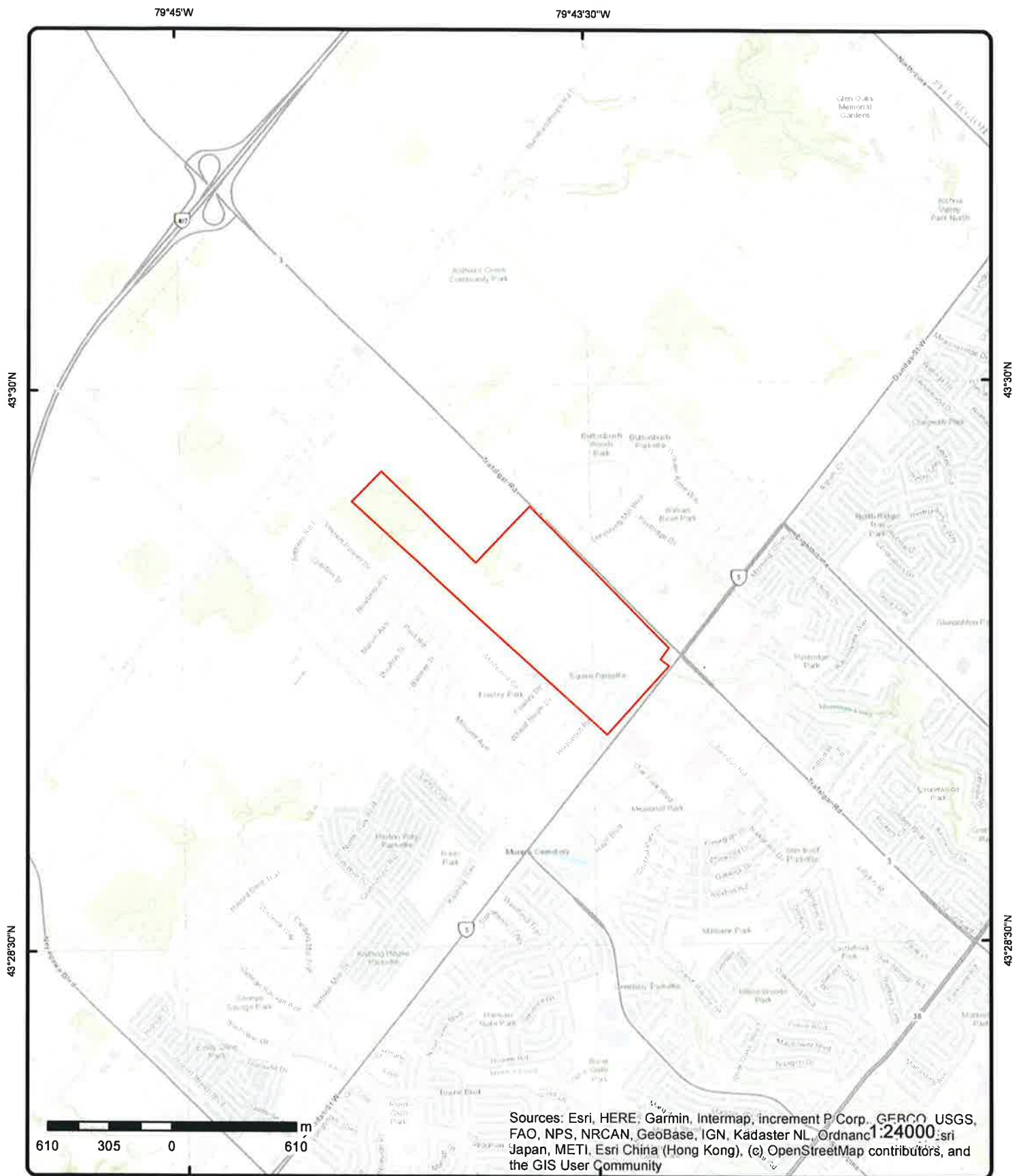
Order Number: 22011400480

Address: 2201-E040, Oakville, ON



Source: ESRI World Imagery

© ERIS Information Limited Partnership



# Topographic Map

Address: 2201-E040, ON

Source: ESRI World Topographic Map

Order Number: 22011400480



© ERIS Information Limited Partnership



## Detail Report

Map Key	Number of Records	Direction/ Distance (m)	Elev/Diff (m)	Site	DB
<u>1</u>	1 of 2	SE/0.0	169.8 / -2.93	ROYAL CLEANERS 284 SQUIRE CRES,,OAKVILLE,ON,L6H 0L8,CA ON	PINC
<div> <div> <b>Incident ID:</b>  <b>Incident No:</b> 1961668  <b>Incident Reported Dt:</b> 10/19/2016  <b>Type:</b> FS-Pipeline Incident  <b>Status Code:</b>  <b>Tank Status:</b> Pipeline Damage Reason Est  <b>Task No:</b> 6407475  <b>Spills Action Centre:</b>  <b>Fuel Type:</b>  <b>Fuel Occurrence Tp:</b>  <b>Date of Occurrence:</b>  <b>Occurrence Start Dt:</b> 2016/10/25  <b>Depth:</b>  <b>Customer Acct Name:</b> ROYAL CLEANERS  <b>Incident Address:</b> 284 SQUIRE CRES,,OAKVILLE,ON,L6H 0L8,CA  <b>Operation Type:</b>  <b>Pipeline Type:</b>  <b>Regulator Type:</b>  <b>Summary:</b> 284 SQUIRE CRESCENT, OAKVILLE - PIPELINE HIT - 1/2"  <b>Reported By:</b> Faye Wang - UNION GAS  <b>Affiliation:</b>  <b>Occurrence Desc:</b>  <b>Damage Reason:</b> Excavation practices not sufficient  <b>Notes:</b> </div> <div> <b>Pipe Material:</b>  <b>Fuel Category:</b> Natural Gas  <b>Health Impact:</b>  <b>Environment Impact:</b>  <b>Property Damage:</b> No  <b>Service Interrupt:</b>  <b>Enforce Policy:</b> Yes  <b>Public Relation:</b>  <b>Pipeline System:</b>  <b>PSIG:</b>  <b>Attribute Category:</b> FS-Perform P-line Inc Invest  <b>Regulator Location:</b>  <b>Method Details:</b> E-mail </div> </div>					
<u>1</u>	2 of 2	SE/0.0	169.8 / -2.93	Union Gas Limited 284 Squire Crescent Oakville ON	SPL
<div> <div> <b>Ref No:</b> 8381-AEVLLY  <b>Site No:</b> NA  <b>Incident Dt:</b> 10/11/2016  <b>Year:</b>  <b>Incident Cause:</b>  <b>Incident Event:</b> Leak/Break  <b>Contaminant Code:</b> 35  <b>Contaminant Name:</b> NATURAL GAS (METHANE)  <b>Contaminant Limit 1:</b>  <b>Contam Limit Freq 1:</b>  <b>Contaminant UN No 1:</b>  <b>Environment Impact:</b>  <b>Nature of Impact:</b>  <b>Receiving Medium:</b>  <b>Receiving Env:</b> Air  <b>MOE Response:</b>  <b>Dt MOE Arvl on Scn:</b>  <b>MOE Reported Dt:</b> 10/19/2016  <b>Dt Document Closed:</b> </div> <div> <b>Discharger Report:</b>  <b>Material Group:</b>  <b>Health/Env Conseq:</b>  <b>Client Type:</b>  <b>Sector Type:</b> Miscellaneous Industrial  <b>Agency Involved:</b>  <b>Nearest Watercourse:</b>  <b>Site Address:</b> 284 Squire Crescent  <b>Site District Office:</b>  <b>Site Postal Code:</b>  <b>Site Region:</b>  <b>Site Municipality:</b> Oakville  <b>Site Lot:</b>  <b>Site Conc:</b>  <b>Nothing:</b>  <b>Eastng:</b>  <b>Site Geo Ref Accu:</b>  <b>Site Map Datum:</b>  <b>SAC Action Class:</b> TSSA - Fuel Safety Branch - Hydrocarbon Fuel Release/Spill </div> </div>					



Map Key	Number of Records	Direction/ Distance (m)	Elev/Diff (m)	Site	DB
<b>Incident Reason:</b> Operator/Human Error <b>Site Name:</b> Residence<UNOFFICIAL> <b>Site County/District:</b> <b>Site Geo Ref Meth:</b> <b>Incident Summary:</b> TSSA: 1/2" plastic service line damage, made safe <b>Contaminant Qty:</b> 0 other - see incident description <b>Source Type:</b>					
<u>2</u>	1 of 2	SE/0.0	169.8 / -2.93	211 Squire Cres Unit 6 Oakville ON	SPL
<b>Ref No:</b> 4764-AENSET <b>Site No:</b> NA <b>Incident Dt:</b> 10/11/2016 <b>Year:</b> <b>Incident Cause:</b> <b>Incident Event:</b> Leak/Break <b>Contaminant Code:</b> 35 <b>Contaminant Name:</b> NATURAL GAS (METHANE) <b>Contaminant Limit 1:</b> <b>Contam Limit Freq 1:</b> <b>Contaminant UN No 1:</b> <b>Environment Impact:</b> <b>Nature of Impact:</b> <b>Receiving Medium:</b> <b>Receiving Env:</b> Air <b>MOE Response:</b> <b>Dt MOE Arvl on Scn:</b> <b>MOE Reported Dt:</b> 10/12/2016 <b>Dt Document Closed:</b> <b>Discharger Report:</b> <b>Material Group:</b> <b>Health/Env Conseq:</b> <b>Client Type:</b> <b>Sector Type:</b> Other <b>Agency Involved:</b> <b>Nearest Watercourse:</b> <b>Site Address:</b> 211 Squire Cres Unit 6 <b>Site District Office:</b> <b>Site Postal Code:</b> <b>Site Region:</b> <b>Site Municipality:</b> Oakville <b>Site Lot:</b> <b>Site Conc:</b> <b>Northing:</b> <b>Easting:</b> <b>Site Geo Ref Accu:</b> <b>Site Map Datum:</b> <b>SAC Action Class:</b> TSSA - Fuel Safety Branch - Hydrocarbon Fuel Release/Spill <b>Incident Reason:</b> Operator/Human Error <b>Site Name:</b> Residence <UNOFFICIAL> <b>Site County/District:</b> <b>Site Geo Ref Meth:</b> <b>Incident Summary:</b> TSSA FSB: 1/2 in pl service dmg; made safe <b>Contaminant Qty:</b> 0 other - see incident description <b>Source Type:</b>					
<u>2</u>	2 of 2	SE/0.0	169.8 / -2.93	ROYAL CLEANERS 211 SQUIRE CRES UNIT 6,,OAKVILLE,ON,L6H 0L8,CA ON	PINC
<b>Incident ID:</b> <b>Incident No:</b> 1958130 <b>Incident Reported Dt:</b> 10/13/2016 <b>Type:</b> FS-Pipeline Incident <b>Status Code:</b> <b>Tank Status:</b> Pipeline Damage Reason Est <b>Task No:</b> <b>Spills Action Centre:</b> <b>Fuel Type:</b> <b>Fuel Occurrence Tp:</b> <b>Date of Occurrence:</b> <b>Occurrence Start Dt:</b> <b>Depth:</b> <b>Customer Acct Name:</b> ROYAL CLEANERS <b>Incident Address:</b> 211 SQUIRE CRES UNIT 6,,OAKVILLE,ON,L6H 0L8,CA <b>Operation Type:</b> <b>Pipeline Type:</b> <b>Regulator Type:</b> <b>Summary:</b> <b>Pipe Material:</b> <b>Fuel Category:</b> <b>Health Impact:</b> <b>Environment Impact:</b> <b>Property Damage:</b> <b>Service Interrupt:</b> <b>Enforce Policy:</b> <b>Public Relation:</b> <b>Pipeline System:</b> <b>PSIG:</b> <b>Attribute Category:</b> <b>Regulator Location:</b> <b>Method Details:</b>					

Map Key	Number of Records	Direction/ Distance (m)	Elev/Diff (m)	Site	DB
<b>Reported By:</b> <b>Affiliation:</b> <b>Occurrence Desc:</b> <b>Damage Reason:</b> <b>Notes:</b>					
<u>3</u>	1 of 3	E/0.0	170.9 / -1.84	OakPark Pet Hospital 3070 Trafalgar Road Oakville ON	GEN
<b>Generator No:</b> ON8814660 <b>SIC Code:</b> 541940 <b>SIC Description:</b> VETERINARY SERVICES <b>Approval Years:</b> 2013 <b>PO Box No:</b> <b>Country:</b>		<b>Status:</b> <b>Co Admin:</b> <b>Choice of Contact:</b> <b>Phone No Admin:</b> <b>Contam. Facility:</b> <b>MHSW Facility:</b>			
<u>Detail(s)</u>					
<b>Waste Class:</b> 264 <b>Waste Class Desc:</b> PHOTOPROCESSING WASTES					
<b>Waste Class:</b> 261 <b>Waste Class Desc:</b> PHARMACEUTICALS					
<b>Waste Class:</b> 312 <b>Waste Class Desc:</b> PATHOLOGICAL WASTES					
<u>3</u>	2 of 3	E/0.0	170.9 / -1.84	DUNDAS-TRAFALGAR INC. 3070 TRAFALGAR ROAD, OAKVILLE, ON L6H 7B9 Oakville ON	RSC
<b>RSC ID:</b> 218729 <b>RA No:</b> <b>RSC Type:</b> Phase 1 RSC <b>Curr Property Use:</b> Commercial <b>Ministry District:</b> Halton-Peel District Office <b>Filing Date:</b> 2015/07/22 <b>Date Ack:</b> <b>Date Returned:</b> <b>Restoration Type:</b> <b>Soil Type:</b> <b>Criteria:</b> <b>CPU Issued Sect 1686:</b> <b>Asmt Roll No:</b> 2401010030175000000 <b>Prop ID No (PIN):</b> 24929-0102 (LT) <b>Property Municipal Address:</b> 3070 TRAFALGAR ROAD, OAKVILLE, ON L6H 7B9 <b>Mailing Address:</b> <b>Latitude &amp; Latitude:</b> <b>UTM Coordinates:</b> <b>Consultant:</b> <b>Legal Desc:</b> <b>Measurement Method:</b> <b>Applicable Standards:</b> <b>RSC PDF:</b> <a href="https://www.lrcsde.lrc.gov.on.ca/BFISWebPublic/pub/viewDocument.action?attachmentId=52821&amp;fileName=BROWNFIELDS-E.pdf">https://www.lrcsde.lrc.gov.on.ca/BFISWebPublic/pub/viewDocument.action?attachmentId=52821&amp;fileName=BROWNFIELDS-E.pdf</a>		<b>Cert Date:</b> <b>Cert Prop Use No:</b> <b>Intended Prop Use:</b> Residential <b>Qual Person Name:</b> STEPHEN SEARS <b>Stratified (Y/N):</b> <b>Audit (Y/N):</b> <b>Entire Leg Prop. (Y/N):</b> <b>Accuracy Estimate:</b> <b>Telephone:</b> <b>Fax:</b> <b>Email:</b>			
<u>Document(s) Detail</u>					

Map Key	Number of Records	Direction/ Distance (m)	Elev/Diff (m)	Site	DB
<b>Document Heading:</b> Supporting Documents <b>Document Name:</b> LawyersLetter.pdf <b>Document Type:</b> Lawyer's letter consisting of a legal description of the property <b>Document Link:</b> <a href="https://www.lrcsde.lrc.gov.on.ca/BFISWebPublic/pub/viewDocument.action?attachmentId=52826&amp;fileName=LawyersLetter.pdf">https://www.lrcsde.lrc.gov.on.ca/BFISWebPublic/pub/viewDocument.action?attachmentId=52826&amp;fileName=LawyersLetter.pdf</a>					
<b>Document Heading:</b> Supporting Documents <b>Document Name:</b> PlanofSurvey.pdf <b>Document Type:</b> A Current plan of Survey <b>Document Link:</b> <a href="https://www.lrcsde.lrc.gov.on.ca/BFISWebPublic/pub/viewDocument.action?attachmentId=52817&amp;fileName=PlanofSurvey.pdf">https://www.lrcsde.lrc.gov.on.ca/BFISWebPublic/pub/viewDocument.action?attachmentId=52817&amp;fileName=PlanofSurvey.pdf</a>					
<b>Document Heading:</b> Supporting Documents <b>Document Name:</b> TableofCandPUses.pdf <b>Document Type:</b> Table of Current and Past Property Use <b>Document Link:</b> <a href="https://www.lrcsde.lrc.gov.on.ca/BFISWebPublic/pub/viewDocument.action?attachmentId=52823&amp;fileName=TableofCandPUses.pdf">https://www.lrcsde.lrc.gov.on.ca/BFISWebPublic/pub/viewDocument.action?attachmentId=52823&amp;fileName=TableofCandPUses.pdf</a>					
<b>Document Heading:</b> Supporting Documents <b>Document Name:</b> PhaseOneCSM.pdf <b>Document Type:</b> Phase 1 Conceptual Site Model <b>Document Link:</b> <a href="https://www.lrcsde.lrc.gov.on.ca/BFISWebPublic/pub/viewDocument.action?attachmentId=52820&amp;fileName=PhaseOneCSM.pdf">https://www.lrcsde.lrc.gov.on.ca/BFISWebPublic/pub/viewDocument.action?attachmentId=52820&amp;fileName=PhaseOneCSM.pdf</a>					
<b>Document Heading:</b> Supporting Documents <b>Document Name:</b> CertofStatus.pdf <b>Document Type:</b> Certificate of Status <b>Document Link:</b> <a href="https://www.lrcsde.lrc.gov.on.ca/BFISWebPublic/pub/viewDocument.action?attachmentId=52818&amp;fileName=CertofStatus.pdf">https://www.lrcsde.lrc.gov.on.ca/BFISWebPublic/pub/viewDocument.action?attachmentId=52818&amp;fileName=CertofStatus.pdf</a>					
<b>Document Heading:</b> Supporting Documents <b>Document Name:</b> transfer.pdf <b>Document Type:</b> Copy of any deed(s), transfer(s) or other document(s) <b>Document Link:</b> <a href="https://www.lrcsde.lrc.gov.on.ca/BFISWebPublic/pub/viewDocument.action?attachmentId=52878&amp;fileName=transfer.pdf">https://www.lrcsde.lrc.gov.on.ca/BFISWebPublic/pub/viewDocument.action?attachmentId=52878&amp;fileName=transfer.pdf</a>					
<u>3</u>	3 of 3	E/0.0	170.9 / -1.84	<b>OakPark Pet Hospital</b> 3070 Trafalgar Road Oakville ON L6H 7B9	GEN
<b>Generator No:</b> ON8814660 <b>SIC Code:</b> 541940 <b>SIC Description:</b> VETERINARY SERVICES <b>Approval Years:</b> 2014 <b>PO Box No:</b> <b>Country:</b> Canada					
<b>Status:</b> <b>Co Admin:</b> Laura Croskery <b>Choice of Contact:</b> CO_ADMIN <b>Phone No Admin:</b> 905-257-7387 Ext. <b>Contam. Facility:</b> No <b>MHSW Facility:</b> No					
<b><u>Detail(s)</u></b>					
<b>Waste Class:</b> 312 <b>Waste Class Desc:</b> PATHOLOGICAL WASTES					
<b>Waste Class:</b> 261 <b>Waste Class Desc:</b> PHARMACEUTICALS					
<b>Waste Class:</b> 264 <b>Waste Class Desc:</b> PHOTOPROCESSING WASTES					
<u>4</u>	1 of 5	E/0.0	170.9 / -1.84	<b>OakPark Pet Hospital</b> 3070 Trafalgar Road Oakville ON L6H 7B9	GEN
<b>Generator No:</b> ON8814660 <b>Status:</b>					

Map Key	Number of Records	Direction/ Distance (m)	Elev/Diff (m)	Site	DB
<b>SIC Code:</b> <b>SIC Description:</b> <b>Approval Years:</b> <b>PO Box No:</b> <b>Country:</b>		02,03,04,05,06,07,08		<b>Co Admin:</b> <b>Choice of Contact:</b> <b>Phone No Admin:</b> <b>Contam. Facility:</b> <b>MHSW Facility:</b>	
<b><u>Detail(s)</u></b>					
<b>Waste Class:</b>		261			
<b>Waste Class Desc:</b>		PHARMACEUTICALS			
<b>Waste Class:</b>		312			
<b>Waste Class Desc:</b>		PATHOLOGICAL WASTES			
<b>Waste Class:</b>		264			
<b>Waste Class Desc:</b>		PHOTOPROCESSING WASTES			
<u>4</u>	2 of 5	E/0.0	170.9 / -1.84	OakPark Pet Hospital 3070 Trafalgar Road Oakville ON L6H 7B9	GEN
<b>Generator No:</b> <b>SIC Code:</b> <b>SIC Description:</b> <b>Approval Years:</b> <b>PO Box No:</b> <b>Country:</b>		ON8814660 541940 Veterinary Services 2009		<b>Status:</b> <b>Co Admin:</b> <b>Choice of Contact:</b> <b>Phone No Admin:</b> <b>Contam. Facility:</b> <b>MHSW Facility:</b>	
<b><u>Detail(s)</u></b>					
<b>Waste Class:</b>		261			
<b>Waste Class Desc:</b>		PHARMACEUTICALS			
<b>Waste Class:</b>		264			
<b>Waste Class Desc:</b>		PHOTOPROCESSING WASTES			
<b>Waste Class:</b>		312			
<b>Waste Class Desc:</b>		PATHOLOGICAL WASTES			
<u>4</u>	3 of 5	E/0.0	170.9 / -1.84	OakPark Pet Hospital 3070 Trafalgar Road Oakville ON L6H 7B9	GEN
<b>Generator No:</b> <b>SIC Code:</b> <b>SIC Description:</b> <b>Approval Years:</b> <b>PO Box No:</b> <b>Country:</b>		ON8814660 541940 Veterinary Services 2010		<b>Status:</b> <b>Co Admin:</b> <b>Choice of Contact:</b> <b>Phone No Admin:</b> <b>Contam. Facility:</b> <b>MHSW Facility:</b>	
<b><u>Detail(s)</u></b>					
<b>Waste Class:</b>		312			
<b>Waste Class Desc:</b>		PATHOLOGICAL WASTES			
<b>Waste Class:</b>		264			
<b>Waste Class Desc:</b>		PHOTOPROCESSING WASTES			
<b>Waste Class:</b>		261			
<b>Waste Class Desc:</b>		PHARMACEUTICALS			

Map Key	Number of Records	Direction/ Distance (m)	Elev/Diff (m)	Site	DB
<u>4</u>	4 of 5	E/0.0	170.9 / -1.84	OakPark Pet Hospital 3070 Trafalgar Road Oakville ON L6H 7B9	GEN
Generator No: ON8814660				Status:	
SIC Code: 541940				Co Admin:	
SIC Description: Veterinary Services				Choice of Contact:	
Approval Years: 2011				Phone No Admin:	
PO Box No:				Contam. Facility:	
Country:				MHSW Facility:	
<u>Detail(s)</u>					
Waste Class:		264			
Waste Class Desc:		PHOTOPROCESSING WASTES			
Waste Class:		261			
Waste Class Desc:		PHARMACEUTICALS			
Waste Class:		312			
Waste Class Desc:		PATHOLOGICAL WASTES			
<u>4</u>	5 of 5	E/0.0	170.9 / -1.84	OakPark Pet Hospital 3070 Trafalgar Road Oakville ON L6H 7B9	GEN
Generator No: ON8814660				Status:	
SIC Code: 541940				Co Admin:	
SIC Description: Veterinary Services				Choice of Contact:	
Approval Years: 2012				Phone No Admin:	
PO Box No:				Contam. Facility:	
Country:				MHSW Facility:	
<u>Detail(s)</u>					
Waste Class:		261			
Waste Class Desc:		PHARMACEUTICALS			
Waste Class:		264			
Waste Class Desc:		PHOTOPROCESSING WASTES			
Waste Class:		312			
Waste Class Desc:		PATHOLOGICAL WASTES			
<u>5</u>	1 of 1	ESE/0.0	170.5 / -2.28	3064 Trafalgar Road Oakville ON L6H 7B9	EHS
Order No: 21082700600				Nearest Intersection:	
Status: C				Municipality:	
Report Type: RSC Report (Urban)				Client Prov/State: ON	
Report Date: 01-SEP-21				Search Radius (km): .3	
Date Received: 27-AUG-21				X: -79.72249597	
Previous Site Name:				Y: 43.48849063	
Lot/Building Size:					
Additional Info Ordered:					
<u>6</u>	1 of 1	ESE/0.0	170.8 / -1.93	3064 Trafalgar Rd Oakville ON	EHS

Map Key	Number of Records	Direction/ Distance (m)	Elev/Diff (m)	Site	DB
<b>Order No:</b> <b>Status:</b> <b>Report Type:</b> <b>Report Date:</b> <b>Date Received:</b> <b>Previous Site Name:</b> <b>Lot/Building Size:</b> <b>Additional Info Ordered:</b>	20171027112 C Standard Report 03-NOV-17 27-OCT-17  City Directory			<b>Nearest Intersection:</b> <b>Municipality:</b> <b>Client Prov/State:</b> <b>Search Radius (km):</b> <b>X:</b> <b>Y:</b>	 OAKVILLE ON .25 -79.722254 43.488933
<u>7</u>	1 of 6	ESE/0.0	170.8 / -1.93	3064 Trafalgar Rd Oakville ON L6H 7B9	EHS
<b>Order No:</b> <b>Status:</b> <b>Report Type:</b> <b>Report Date:</b> <b>Date Received:</b> <b>Previous Site Name:</b> <b>Lot/Building Size:</b> <b>Additional Info Ordered:</b>	20060503001 C Custom Report 5/11/2006 5/3/2006   			<b>Nearest Intersection:</b> <b>Municipality:</b> <b>Client Prov/State:</b> <b>Search Radius (km):</b> <b>X:</b> <b>Y:</b>	Dundas & Trafalgar Rds ON 0.25 -79.722401 43.489766
<u>7</u>	2 of 6	ESE/0.0	170.8 / -1.93	3064 Trafalgar Road Oakville ON L6H 7B9	EHS
<b>Order No:</b> <b>Status:</b> <b>Report Type:</b> <b>Report Date:</b> <b>Date Received:</b> <b>Previous Site Name:</b> <b>Lot/Building Size:</b> <b>Additional Info Ordered:</b>	20200728114 C RSC Report (Urban) 31-JUL-20 28-JUL-20   			<b>Nearest Intersection:</b> <b>Municipality:</b> <b>Client Prov/State:</b> <b>Search Radius (km):</b> <b>X:</b> <b>Y:</b>	 ON .3 -79.72223048 43.48890916
<u>7</u>	3 of 6	ESE/0.0	170.8 / -1.93	3064 Trafalgar Road Oakville ON L6H 7B9	EHS
<b>Order No:</b> <b>Status:</b> <b>Report Type:</b> <b>Report Date:</b> <b>Date Received:</b> <b>Previous Site Name:</b> <b>Lot/Building Size:</b> <b>Additional Info Ordered:</b>	20200728114 C RSC Report (Urban) 31-JUL-20 28-JUL-20   			<b>Nearest Intersection:</b> <b>Municipality:</b> <b>Client Prov/State:</b> <b>Search Radius (km):</b> <b>X:</b> <b>Y:</b>	 ON .3 -79.72223048 43.48890916
<u>7</u>	4 of 6	ESE/0.0	170.8 / -1.93	3064 Trafalgar Road Oakville ON L6H 7B9	EHS
<b>Order No:</b> <b>Status:</b> <b>Report Type:</b> <b>Report Date:</b> <b>Date Received:</b> <b>Previous Site Name:</b> <b>Lot/Building Size:</b> <b>Additional Info Ordered:</b>	20200728114 C RSC Report (Urban) 31-JUL-20 28-JUL-20   			<b>Nearest Intersection:</b> <b>Municipality:</b> <b>Client Prov/State:</b> <b>Search Radius (km):</b> <b>X:</b> <b>Y:</b>	 ON .3 -79.72223048 43.48890916

Map Key	Number of Records	Direction/ Distance (m)	Elev/Diff (m)	Site	DB
<u>7</u>	5 of 6	ESE/0.0	170.8 / -1.93	3064 Trafalgar Road Oakville ON L6H 7B9	EHS
<b>Order No:</b> 20200728114 <b>Status:</b> C <b>Report Type:</b> RSC Report (Urban) <b>Report Date:</b> 31-JUL-20 <b>Date Received:</b> 28-JUL-20 <b>Previous Site Name:</b> <b>Lot/Building Size:</b> <b>Additional Info Ordered:</b>					
<b>Nearest Intersection:</b> <b>Municipality:</b> <b>Client Prov/State:</b> ON <b>Search Radius (km):</b> .3 <b>X:</b> -79.72223048 <b>Y:</b> 43.48890916					
<u>7</u>	6 of 6	ESE/0.0	170.8 / -1.93	3064 Trafalgar Road Oakville ON L6H 7B9	EHS
<b>Order No:</b> 20200728114 <b>Status:</b> C <b>Report Type:</b> RSC Report (Urban) <b>Report Date:</b> 31-JUL-20 <b>Date Received:</b> 28-JUL-20 <b>Previous Site Name:</b> <b>Lot/Building Size:</b> <b>Additional Info Ordered:</b>					
<b>Nearest Intersection:</b> <b>Municipality:</b> <b>Client Prov/State:</b> ON <b>Search Radius (km):</b> .3 <b>X:</b> -79.72223048 <b>Y:</b> 43.48890916					
<u>8</u>	1 of 1	E/0.3	170.8 / -1.95	3064 Trafalgar Road Oakville ON L6H 7B9	EHS
<b>Order No:</b> 21082700601 <b>Status:</b> C <b>Report Type:</b> RSC Report (Urban) <b>Report Date:</b> 01-SEP-21 <b>Date Received:</b> 27-AUG-21 <b>Previous Site Name:</b> <b>Lot/Building Size:</b> <b>Additional Info Ordered:</b>					
<b>Nearest Intersection:</b> <b>Municipality:</b> <b>Client Prov/State:</b> ON <b>Search Radius (km):</b> .3 <b>X:</b> -79.72173823 <b>Y:</b> 43.48926977					
<u>9</u>	1 of 1	SE/0.0	169.8 / -2.93	205 Huguenot Rd, Oakville ON	SPL
<b>Ref No:</b> 7183-ARPSL <b>Site No:</b> NA <b>Incident Dt:</b> 9/30/2017 <b>Year:</b> <b>Incident Cause:</b> <b>Incident Event:</b> Leak/Break <b>Contaminant Code:</b> 13 <b>Contaminant Name:</b> COMPRESSOR OIL (MINERAL OIL) <b>Contaminant Limit 1:</b> <b>Contam Limit Freq 1:</b> <b>Contaminant UN No 1:</b> n/a <b>Environment Impact:</b> <b>Nature of Impact:</b> <b>Receiving Medium:</b> <b>Receiving Env:</b> Land <b>MOE Response:</b> No <b>Dt MOE Arvl on Scn:</b> <b>MOE Reported Dt:</b> 9/30/2017 <b>Dt Document Closed:</b>					
<b>Discharger Report:</b> <b>Material Group:</b> <b>Health/Env Conseq:</b> 2 - Minor Environment <b>Client Type:</b> <b>Sector Type:</b> Miscellaneous Industrial <b>Agency Involved:</b> <b>Nearest Watercourse:</b> <b>Site Address:</b> 205 Huguenot Rd, Halton-Peel <b>Site District Office:</b> <b>Site Postal Code:</b> <b>Site Region:</b> Central <b>Site Municipality:</b> Oakville <b>Site Lot:</b> <b>Site Conc:</b> <b>Northing:</b> 4815642 <b>Easting:</b> 603223 <b>Site Geo Ref Accu:</b> <b>Site Map Datum:</b> <b>SAC Action Class:</b> Land Spills					



Map Key	Number of Records	Direction/ Distance (m)	Elev/Diff (m)	Site	DB
<b>Incident Reason:</b> Operator/Human Error <b>Site Name:</b> residential<UNOFFICIAL> <b>Site County/District:</b> Regional Municipality of Halton <b>Site Geo Ref Meth:</b> <b>Incident Summary:</b> 5 L of compressor oil (food grade) to road. <b>Contaminant Qty:</b> 5 L					
<b>Source Type:</b> Container/Drum/Tote					
<u>10</u>	1 of 1	ESE/0.0	169.8 / -2.96	3040 Trafalgar Rd Oakville ON L6H7B9	EHS
<b>Order No:</b> 20180206103 <b>Status:</b> C <b>Report Type:</b> Custom Report <b>Report Date:</b> 14-FEB-18 <b>Date Received:</b> 06-FEB-18 <b>Previous Site Name:</b> <b>Lot/Building Size:</b> <b>Additional Info Ordered:</b>					
<b>Nearest Intersection:</b> <b>Municipality:</b> <b>Client Prov/State:</b> ON <b>Search Radius (km):</b> .25 <b>X:</b> -79.721413 <b>Y:</b> 43.488641					
<u>11</u>	1 of 1	ESE/0.0	169.8 / -2.93	3030 Trafalgar Road Oakville ON L6H 7B9	EHS
<b>Order No:</b> 20190930197 <b>Status:</b> C <b>Report Type:</b> Standard Report <b>Report Date:</b> 03-OCT-19 <b>Date Received:</b> 30-SEP-19 <b>Previous Site Name:</b> <b>Lot/Building Size:</b> <b>Additional Info Ordered:</b>					
<b>Nearest Intersection:</b> <b>Municipality:</b> <b>Client Prov/State:</b> ON <b>Search Radius (km):</b> .25 <b>X:</b> -79.720902 <b>Y:</b> 43.488543					
<u>12</u>	1 of 1	ESE/0.0	169.9 / -2.91	GREEN GINGER DEVELOPMENTS INC. 271 DUNDAS ST E, OAKVILLE, ON, L6H 7C3 ON L6H 7C3	RSC
<b>RSC ID:</b> 114210 <b>RA No:</b> <b>RSC Type:</b> <b>Curr Property Use:</b> Agriculture/Other <b>Ministry District:</b> OAKVILLE <b>Filing Date:</b> 28-Jun-11 <b>Date Ack:</b> <b>Date Returned:</b> <b>Restoration Type:</b> <b>Soil Type:</b> <b>Criteria:</b> <b>CPU Issued Sect 1686:</b> No <b>Asmt Roll No:</b> 2401-010-030-06700-0000 <b>Prop ID No (PIN):</b> 24929-0269(LT) <b>Property Municipal Address:</b> 271 DUNDAS ST E, OAKVILLE, ON, L6H 7C3 <b>Mailing Address:</b> 3751 VICTORIA PARK AVE, TORONTO, ON, M1W 3Z4 <b>Latitude &amp; Longitude:</b> 43.49051050N 79.72824180W (converted from UTM) <b>UTM Coordinates:</b> NAD83 17-602831-4816073 <b>Consultant:</b> <b>Legal Desc:</b> Part of Lot 13 and 14, Concession 1 North of Dundas Street (formerly in the Township of Trafalgar), designated as Part 1 on Plan 20R-14237, save and except Parts 6 and 14 on Plan HR892157, Town of Oakville; subject to an easement over Part 13 on Plan 20R-18189; subject to a temporary easement over Parts 4, 5, 7, 8 and 12 on Plan 20R-18189 <b>Measurement Method:</b> Digitized from a satellite image					
<b>Cert Date:</b> 1-Jun-11 <b>Cert Prop Use No:</b> No CPU <b>Intended Prop Use:</b> Residential <b>Qual Person Name:</b> Harry Rosenbaum <b>Stratified (Y/N):</b> <b>Audit (Y/N):</b> <b>Entire Leg Prop. (Y/N):</b> Yes <b>Accuracy Estimate:</b> 21 to 100 meters <b>Telephone:</b> 416-4491340 <b>Fax:</b> 416-4490893 <b>Email:</b> harry@greatgulfhomes.com					

Map Key	Number of Records	Direction/ Distance (m)	Elev/Diff (m)	Site	DB
<b>Applicable Standards:</b>		Background Site Conditions Standard, with Potable Ground Water, Coarse Textured Soil, for Residential/Parkland/Institutional property use			
<b>RSC PDF:</b>					
<u>13</u>	1 of 1	NNW/13.3	178.9 / 6.09	Green Ginger Developments Inc.  ON	PTTW
<b>EBR Registry No:</b> 012-3985 <b>Ministry Ref No:</b> 6076-9TZSXX <b>Notice Type:</b> Instrument Decision <b>Notice Stage:</b> <b>Notice Date:</b> July 25, 2016 <b>Proposal Date:</b> April 21, 2015 <b>Year:</b> 2015 <b>Instrument Type:</b> (OWRA s. 34) - Permit to Take Water <b>Off Instrument Name:</b> <b>Posted By:</b> <b>Company Name:</b> Green Ginger Developments Inc. <b>Site Address:</b> <b>Location Other:</b> <b>Proponent Name:</b> <b>Proponent Address:</b> 3751 Victoria Park avenue, Toronto Ontario, Canada M1W 3Z4 <b>Comment Period:</b> <b>URL:</b>		<b>Decision Posted:</b> <b>Exception Posted:</b> <b>Section:</b> <b>Act 1:</b> <b>Act 2:</b> <b>Site Location Map:</b>			
<b>Site Location Details:</b>  Lots 13 and 14 Concession 1 North of Dundas Street Address: Lot: 13 and 14, Concession: 1 NORTH OF DUNDAS STREET, North of Dundas Street, Geographic Township: TRAFALGAR, Oakville, Town, Regional Municipality of Halton District Office: Halton-Peel GeoReference: Map Datum: NAD83, Zone: 17, Accuracy Estimate: 1-10 metres eg. Good Quality GPS, UTM Easting: 602543, UTM Northing: 4815935, , LIO GeoReference: Zone: , UTM Easting: , UTM Northing: , Latitude: 43.4934, Longitude: -79.7305 Site #: 4401-9G8HWR TOWN OF OAKVILLE					
<u>14</u>	1 of 1	SE/16.0	169.8 / -2.93	Oakville Hydro Distribution Incorporated 179 Dundas St E Oakville ON L6H7C3	GEN
<b>Generator No:</b> ON4229121 <b>SIC Code:</b> <b>SIC Description:</b> <b>Approval Years:</b> As of Nov 2021 <b>PO Box No:</b> <b>Country:</b> Canada		<b>Status:</b> Registered <b>Co Admin:</b> <b>Choice of Contact:</b> <b>Phone No Admin:</b> <b>Contam. Facility:</b> <b>MHSW Facility:</b>			
<u>Detail(s)</u>					
<b>Waste Class:</b> 251 L <b>Waste Class Desc:</b> Waste oils/sludges (petroleum based)					
<u>15</u>	1 of 1	N/26.3	180.7 / 7.90	Dundas-Trafalgar Inc. Part of Lot 12, Concession 1 North of Dundas Oakville ON M2N 3A1	ECA
<b>Approval No:</b> 5768-A9KLNZ <b>Approval Date:</b> 2016-05-13 <b>Status:</b> Approved <b>Record Type:</b> ECA <b>Link Source:</b> IDS <b>SWP Area Name:</b> Halton <b>Approval Type:</b> ECA-MUNICIPAL AND PRIVATE SEWAGE WORKS <b>Project Type:</b> MUNICIPAL AND PRIVATE SEWAGE WORKS		<b>MOE District:</b> Halton-Peel <b>City:</b> <b>Longitude:</b> -79.72896 <b>Latitude:</b> 43.494729 <b>Geometry X:</b> <b>Geometry Y:</b>			

Map Key	Number of Records	Direction/ Distance (m)	Elev/Diff (m)	Site	DB
<b>Business Name:</b>		Dundas-Trafalgar Inc.			
<b>Address:</b>		Part of Lot 12, Concession 1 North of Dundas			
<b>Full Address:</b>					
<b>Full PDF Link:</b>		<a href="https://www.accessenvironment.ene.gov.on.ca/instruments/7169-A7GJ5N-14.pdf">https://www.accessenvironment.ene.gov.on.ca/instruments/7169-A7GJ5N-14.pdf</a>			
<b>PDF Site Location:</b>					
<u>16</u>	1 of 1	ESE/30.6	169.8 / -2.95	305 Dundas St E Oakville ON L6H7C3	EHS
<b>Order No:</b>		20130531012		<b>Nearest Intersection:</b>	
<b>Status:</b>		C		<b>Municipality:</b>	
<b>Report Type:</b>		Custom Report		<b>Client Prov/State:</b> ON	
<b>Report Date:</b>		10-JUN-13		<b>Search Radius (km):</b> .25	
<b>Date Received:</b>		31-MAY-13		<b>X:</b> -79.720294	
<b>Previous Site Name:</b>				<b>Y:</b> 43.487781	
<b>Lot/Building Size:</b>					
<b>Additional Info Ordered:</b>					
<u>17</u>	1 of 47	ESE/35.7	170.2 / -2.55	ESSO PETROLEUM CANADA 305 DUNDAS ST. EAST. SERVICE STATION OAKVILLE TOWN ON L6H 7C3	SPL
<b>Ref No:</b>		114484		<b>Discharger Report:</b>	
<b>Site No:</b>				<b>Material Group:</b>	
<b>Incident Dt:</b>		6/12/1995		<b>Health/Env Conseq:</b>	
<b>Year:</b>				<b>Client Type:</b>	
<b>Incident Cause:</b>		PIPE/HOSE LEAK		<b>Sector Type:</b>	
<b>Incident Event:</b>				<b>Agency Involved:</b>	
<b>Contaminant Code:</b>				<b>Nearest Watercourse:</b>	
<b>Contaminant Name:</b>				<b>Site Address:</b>	
<b>Contaminant Limit 1:</b>				<b>Site District Office:</b>	
<b>Contam Limit Freq 1:</b>				<b>Site Postal Code:</b>	
<b>Contaminant UN No 1:</b>				<b>Site Region:</b>	
<b>Environment Impact:</b>		POSSIBLE		<b>Site Municipality:</b> 14403	
<b>Nature of Impact:</b>		Soil contamination		<b>Site Lot:</b>	
<b>Receiving Medium:</b>		LAND		<b>Site Conc:</b>	
<b>Receiving Env:</b>				<b>Northing:</b>	
<b>MOE Response:</b>				<b>Easting:</b>	
<b>Dt MOE Arvl on Scn:</b>				<b>Site Geo Ref Accu:</b>	
<b>MOE Reported Dt:</b>		6/15/1995		<b>Site Map Datum:</b>	
<b>Dt Document Closed:</b>				<b>SAC Action Class:</b>	
<b>Incident Reason:</b>		ERROR		<b>Source Type:</b>	
<b>Site Name:</b>					
<b>Site County/District:</b>					
<b>Site Geo Ref Meth:</b>					
<b>Incident Summary:</b>		ESSO SERVICE STATION-15 LGASOLINE TO PAVEMENT, ERROR, CLEANED UP.			
<b>Contaminant Qty:</b>					
<u>17</u>	2 of 47	ESE/35.7	170.2 / -2.55	ESSO CHEMICAL ESSO SERVICE STATION 305 DUNDAS ST WEST TANK TRUCK (CARGO) OAKVILLE TOWN ON	SPL
<b>Ref No:</b>		66312		<b>Discharger Report:</b>	
<b>Site No:</b>				<b>Material Group:</b>	
<b>Incident Dt:</b>		1/22/1992		<b>Health/Env Conseq:</b>	
<b>Year:</b>				<b>Client Type:</b>	
<b>Incident Cause:</b>		PIPE/HOSE LEAK		<b>Sector Type:</b>	
<b>Incident Event:</b>				<b>Agency Involved:</b>	
<b>Contaminant Code:</b>				<b>Nearest Watercourse:</b>	

Map Key	Number of Records	Direction/ Distance (m)	Elev/Diff (m)	Site	DB
<b>Contaminant Name:</b> <b>Contaminant Limit 1:</b> <b>Contam Limit Freq 1:</b> <b>Contaminant UN No 1:</b> <b>Environment Impact:</b> NOT ANTICIPATED <b>Nature of Impact:</b> <b>Receiving Medium:</b> LAND <b>Receiving Env:</b> <b>MOE Response:</b> <b>Dt MOE Arvl on Scn:</b> <b>MOE Reported Dt:</b> 1/22/1992 <b>Dt Document Closed:</b> <b>Incident Reason:</b> ERROR <b>Site Name:</b> <b>Site County/District:</b> <b>Site Geo Ref Meth:</b> <b>Incident Summary:</b> ESSO - 1L GASOLINE TO GROUND FROM TANK TRUCK DELIVERY HOSE. CLEANED UP <b>Contaminant Qty:</b>					
<b>Site Address:</b> <b>Site District Office:</b> <b>Site Postal Code:</b> <b>Site Region:</b> <b>Site Municipality:</b> 14403 <b>Site Lot:</b> <b>Site Conc:</b> <b>Northing:</b> <b>Easting:</b> MCCR <b>Site Geo Ref Accu:</b> <b>Site Map Datum:</b> <b>SAC Action Class:</b> <b>Source Type:</b>					
<u>17</u>	3 of 47	ESE/35.7	170.2 / -2.55	<b>MIKE'S ESSO 765853 ONTARIO LIMITED</b> 305 DUNDAS ST E OAKVILLE ON L6H 7C3	PRT
<b>Location ID:</b> 10345 <b>Type:</b> retail <b>Expiry Date:</b> 1995-06-30 <b>Capacity (L):</b> 43995 <b>Licence #:</b> 0054409001					
<u>17</u>	4 of 47	ESE/35.7	170.2 / -2.55	<b>MIKE'S ESSO 765853 ONTARIO LIMITED</b> 305 DUNDAS ST E OAKVILLE ON L6J4Z2	PRT
<b>Location ID:</b> 10345 <b>Type:</b> retail <b>Expiry Date:</b> 1995-06-30 <b>Capacity (L):</b> 2000 <b>Licence #:</b> 0054409002					
<u>17</u>	5 of 47	ESE/35.7	170.2 / -2.55	<b>IMPERIAL OIL LTD.</b> 305 DUNDAS STREET EAST ESSO SERVICE STATION OAKVILLE TOWN ON L6H 7C3	SPL
<b>Ref No:</b> 128677 <b>Site No:</b> <b>Incident Dt:</b> 7/29/1996 <b>Year:</b> <b>Incident Cause:</b> PIPE/HOSE LEAK <b>Incident Event:</b> <b>Contaminant Code:</b> <b>Contaminant Name:</b> <b>Contaminant Limit 1:</b> <b>Contam Limit Freq 1:</b> <b>Contaminant UN No 1:</b> <b>Environment Impact:</b> NOT ANTICIPATED <b>Nature of Impact:</b> <b>Receiving Medium:</b> LAND <b>Receiving Env:</b> <b>MOE Response:</b>					
<b>Discharger Report:</b> <b>Material Group:</b> <b>Health/Env Conseq:</b> <b>Client Type:</b> <b>Sector Type:</b> <b>Agency Involved:</b> <b>Nearest Watercourse:</b> <b>Site Address:</b> <b>Site District Office:</b> <b>Site Postal Code:</b> <b>Site Region:</b> <b>Site Municipality:</b> 14403 <b>Site Lot:</b> <b>Site Conc:</b> <b>Northing:</b> <b>Easting:</b>					

Map Key	Number of Records	Direction/ Distance (m)	Elev/Diff (m)	Site	DB
<b>Dt MOE Arvl on Scn:</b> <b>MOE Reported Dt:</b> 7/2/1996 <b>Dt Document Closed:</b> <b>Incident Reason:</b> EQUIPMENT FAILURE <b>Site Name:</b> <b>Site County/District:</b> <b>Site Geo Ref Meth:</b> <b>Incident Summary:</b> IMPERIAL OIL:8L GASOLINE TO GROUND. <b>Contaminant Qty:</b>					
<b>Site Geo Ref Accu:</b> <b>Site Map Datum:</b> <b>SAC Action Class:</b> <b>Source Type:</b>					
<u>17</u>	6 of 47	ESE/35.7	170.2 / -2.55	<b>FIVE ESSO 305 DUNDAS ST E OAKVILLE ON L6J4Z2</b>	RST
<b>Headcode:</b> 1186800 <b>Headcode Desc:</b> Service Stations-Gasoline, Oil & Natural Gas <b>Phone:</b> 9052573376 <b>List Name:</b> <b>Description:</b>					
<u>17</u>	7 of 47	ESE/35.7	170.2 / -2.55	<b>COMMISSO'S ESSO 305 DUNDAS ST E OAKVILLE ON L6J4Z2</b>	RST
<b>Headcode:</b> 1186800 <b>Headcode Desc:</b> Service Stations-Gasoline, Oil & Natural Gas <b>Phone:</b> 9052577992 <b>List Name:</b> <b>Description:</b>					
<u>17</u>	8 of 47	ESE/35.7	170.2 / -2.55	<b>305 Dundas St. E. Oakville ON L6H 7C3</b>	EHS
<b>Order No:</b> 20030610009 <b>Status:</b> C <b>Report Type:</b> Basic Report <b>Report Date:</b> 6/19/03 <b>Date Received:</b> 6/10/03 <b>Previous Site Name:</b> <b>Lot/Building Size:</b> <b>Additional Info Ordered:</b>					
<b>Nearest Intersection:</b> Dundas St. E. & Trafalgar Rd. <b>Municipality:</b> <b>Client Prov/State:</b> ON <b>Search Radius (km):</b> 0.25 <b>X:</b> -79.719986 <b>Y:</b> 43.487816					
<u>17</u>	9 of 47	ESE/35.7	170.2 / -2.55	<b>ROYAL ESSO 305 DUNDAS ST E OAKVILLE ON L6H 7C3</b>	RST
<b>Headcode:</b> 01186800 <b>Headcode Desc:</b> SERVICE STATIONS-GASOLINE, OIL & NATURAL GAS <b>Phone:</b> <b>List Name:</b> <b>Description:</b>					
<u>17</u>	10 of 47	ESE/35.7	170.2 / -2.55	<b>305 Dundas Street East Oakville ON L6H 7C3</b>	EHS
<b>Order No:</b> 20050614001 <b>Status:</b> C <b>Nearest Intersection:</b> Dundas at Trafalgar <b>Municipality:</b> Halton Region					

Map Key	Number of Records	Direction/ Distance (m)	Elev/Diff (m)	Site	DB
<b>Report Type:</b> <b>Report Date:</b> 6/15/2005 <b>Date Received:</b> 6/14/2005 <b>Previous Site Name:</b> <b>Lot/Building Size:</b> <b>Additional Info Ordered:</b>					
				<b>Client Prov/State:</b> ON <b>Search Radius (km):</b> 0.5 <b>X:</b> -79.719986 <b>Y:</b> 43.487816	
<u>17</u>	11 of 47	ESE/35.7	170.2 / -2.55	<b>305 Dundas Street East</b> <b>Oakville ON L6H 7C3</b>	EHS
<b>Order No:</b> 20050916005 <b>Status:</b> C <b>Report Type:</b> Complete Report <b>Report Date:</b> 9/26/2005 <b>Date Received:</b> 9/16/2005 <b>Previous Site Name:</b> <b>Lot/Building Size:</b> 4,250 sq. m. <b>Additional Info Ordered:</b> Fire Insur. Maps and/or Site Plans, Unplotted Water Wells					
				<b>Nearest Intersection:</b> Dundas St. & Trafalgar Rd. <b>Municipality:</b> <b>Client Prov/State:</b> ON <b>Search Radius (km):</b> 0.25 <b>X:</b> -79.719989 <b>Y:</b> 43.487822	
<u>17</u>	12 of 47	ESE/35.7	170.2 / -2.55	<b>SHIMERAN NESSAN O/A ROYAL ESSO GAS</b> <b>STATION</b> <b>305 DUNDAS ST W</b> <b>OAKVILLE ON</b>	FSTH
<b>License Issue Date:</b> 4/19/2002 <b>Tank Status:</b> Licensed <b>Tank Status As Of:</b> August 2007 <b>Operation Type:</b> Retail Fuel Outlet <b>Facility Type:</b> Gasoline Station - Self Serve					
<b>--Details--</b>					
<b>Status:</b> Active <b>Year of Installation:</b> 2001 <b>Corrosion Protection:</b> <b>Capacity:</b> 45400 <b>Tank Fuel Type:</b> Liquid Fuel Double Wall UST - Gasoline					
<b>Status:</b> Active <b>Year of Installation:</b> 2001 <b>Corrosion Protection:</b> <b>Capacity:</b> 45400 <b>Tank Fuel Type:</b> Liquid Fuel Double Wall UST - Gasoline					
<b>Status:</b> Active <b>Year of Installation:</b> 2001 <b>Corrosion Protection:</b> <b>Capacity:</b> 45400 <b>Tank Fuel Type:</b> Liquid Fuel Double Wall UST - Gasoline					
<b>Status:</b> Removed <b>Year of Installation:</b> 1984 <b>Corrosion Protection:</b> <b>Capacity:</b> 50000 <b>Tank Fuel Type:</b> Liquid Fuel Single Wall UST - Gasoline					
<b>Status:</b> Active <b>Year of Installation:</b> 2001 <b>Corrosion Protection:</b> <b>Capacity:</b> 22730 <b>Tank Fuel Type:</b> Liquid Fuel Double Wall UST - Diesel					

Map Key	Number of Records	Direction/ Distance (m)	Elev/Diff (m)	Site	DB
<u>17</u>	13 of 47	ESE/35.7	170.2 / -2.55	Imperial Oil Limited 305 Dundas Street Oakville ON	SPL
<div> <div> <b>Ref No:</b> 6475-5J4RUA  <b>Site No:</b>  <b>Incident Dt:</b> 1/23/2003  <b>Year:</b>  <b>Incident Cause:</b> Tank (Underground) Leak  <b>Incident Event:</b>  <b>Contaminant Code:</b> 12  <b>Contaminant Name:</b> GASOLINE  <b>Contaminant Limit 1:</b>  <b>Contam Limit Freq 1:</b>  <b>Contaminant UN No 1:</b>  <b>Environment Impact:</b> Possible  <b>Nature of Impact:</b> Soil Contamination  <b>Receiving Medium:</b> Land  <b>Receiving Env:</b>  <b>MOE Response:</b>  <b>Dt MOE Arvl on Scn:</b>  <b>MOE Reported Dt:</b> 1/24/2003  <b>Dt Document Closed:</b>  <b>Incident Reason:</b>  <b>Site Name:</b> ESSO GAS STATION&lt;UNOFFICIAL&gt;  <b>Site County/District:</b>  <b>Site Geo Ref Meth:</b>  <b>Incident Summary:</b> Esso Gas Station - small leak in piping system  <b>Contaminant Qty:</b> </div> <div> <b>Discharger Report:</b>  <b>Material Group:</b> Oil  <b>Health/Env Conseq:</b>  <b>Client Type:</b>  <b>Sector Type:</b>  <b>Agency Involved:</b>  <b>Nearest Watercourse:</b>  <b>Site Address:</b>  <b>Site District Office:</b> Halton-Peel  <b>Site Postal Code:</b>  <b>Site Region:</b> Central  <b>Site Municipality:</b> Oakville  <b>Site Lot:</b>  <b>Site Conc:</b>  <b>Northing:</b>  <b>Easting:</b>  <b>Site Geo Ref Accu:</b>  <b>Site Map Datum:</b>  <b>SAC Action Class:</b>  <b>Source Type:</b> </div> </div>					
<u>17</u>	14 of 47	ESE/35.7	170.2 / -2.55	Imperial Oil 305 Dundas Street East Oakville ON L6H 7C3	GEN
<div> <div> <b>Generator No:</b> ON5709276  <b>SIC Code:</b> 447110  <b>SIC Description:</b> Gasoline Stations with Convenience Stores  <b>Approval Years:</b> 06,07,08  <b>PO Box No:</b>  <b>Country:</b> </div> <div> <b>Status:</b>  <b>Co Admin:</b>  <b>Choice of Contact:</b>  <b>Phone No Admin:</b>  <b>Contam. Facility:</b>  <b>MHSW Facility:</b> </div> </div>					
<u>Detail(s)</u>					
<div> <b>Waste Class:</b> 221  <b>Waste Class Desc:</b> LIGHT FUELS    <b>Waste Class:</b> 251  <b>Waste Class Desc:</b> OIL SKIMMINGS &amp; SLUDGES </div>					
<u>17</u>	15 of 47	ESE/35.7	170.2 / -2.55	305 Dundas Street East Oakville ON L6H 7C3	EHS
<div> <div> <b>Order No:</b> 20110125033  <b>Status:</b> C  <b>Report Type:</b> Standard Select Report  <b>Report Date:</b> 2/3/2011  <b>Date Received:</b> 1/25/2011 4:31:35 PM  <b>Previous Site Name:</b>  <b>Lot/Building Size:</b>  <b>Additional Info Ordered:</b> Fire Insur. Maps and/or Site Plans </div> <div> <b>Nearest Intersection:</b>  <b>Municipality:</b>  <b>Client Prov/State:</b> ON  <b>Search Radius (km):</b> 0.25  <b>X:</b> -79.720143  <b>Y:</b> 43.487545 </div> </div>					



Map Key	Number of Records	Direction/ Distance (m)	Elev/Diff (m)	Site	DB
<u>17</u>	16 of 47	ESE/35.7	170.2 / -2.55	1150784 ONTARIO LTD O/A HORNBY ESSO 305 DUNDAS ST W OAKVILLE ON	DTNK

**Delisted Expired Fuel Safety  
Facilities**

<b>Instance No:</b>	9792929	<b>Expired Date:</b>	
<b>Status:</b>	EXPIRED	<b>Max Hazard Rank:</b>	
<b>Instance ID:</b>	395466	<b>Facility Location:</b>	
<b>Instance Type:</b>	FS Facility	<b>Facility Type:</b>	
<b>Instance Creation Dt:</b>		<b>Fuel Type 2:</b>	
<b>Instance Install Dt:</b>		<b>Fuel Type 3:</b>	
<b>Item Description:</b>		<b>Panam Related:</b>	
<b>Manufacturer:</b>		<b>Panam Venue Nm:</b>	
<b>Model:</b>		<b>External Identifier:</b>	
<b>Serial No:</b>		<b>Item:</b>	
<b>ULC Standard:</b>		<b>Piping Steel:</b>	
<b>Quantity:</b>		<b>Piping Galvanized:</b>	
<b>Unit of Measure:</b>		<b>Tank Single Wall St:</b>	
<b>Overfill Prot Type:</b>		<b>Piping Underground:</b>	
<b>Creation Date:</b>		<b>Tank Underground:</b>	
<b>Next Periodic Str DT:</b>		<b>Source:</b>	
<b>TSSA Base Sched Cycle 2:</b>			
<b>TSSAMax Hazard Rank 1:</b>			
<b>TSSA Risk Based Periodic Yn:</b>			
<b>TSSA Volume of Directives:</b>			
<b>TSSA Periodic Exempt:</b>			
<b>TSSA Statutory Interval:</b>			
<b>TSSA Recd Insp Interva:</b>			
<b>TSSA Recd Tolerance:</b>			
<b>TSSA Program Area:</b>			
<b>TSSA Program Area 2:</b>			
<b>Description:</b>	FS Propane Refill Cntr - Cylr Fill		
<b>Original Source:</b>	EXP		
<b>Record Date:</b>	Up to Mar 2012		

<u>17</u>	17 of 47	ESE/35.7	170.2 / -2.55	VIVAN KHAMIS O/A GAS STN 305 DUNDAS ST W OAKVILLE ON	DTNK
-----------	----------	----------	---------------	--	------

**Delisted Expired Fuel Safety  
Facilities**

<b>Instance No:</b>	64181631	<b>Expired Date:</b>	
<b>Status:</b>	EXPIRED	<b>Max Hazard Rank:</b>	
<b>Instance ID:</b>	351471	<b>Facility Location:</b>	
<b>Instance Type:</b>	FS Piping	<b>Facility Type:</b>	
<b>Instance Creation Dt:</b>		<b>Fuel Type 2:</b>	
<b>Instance Install Dt:</b>		<b>Fuel Type 3:</b>	
<b>Item Description:</b>		<b>Panam Related:</b>	
<b>Manufacturer:</b>		<b>Panam Venue Nm:</b>	
<b>Model:</b>		<b>External Identifier:</b>	
<b>Serial No:</b>		<b>Item:</b>	
<b>ULC Standard:</b>		<b>Piping Steel:</b>	
<b>Quantity:</b>		<b>Piping Galvanized:</b>	
<b>Unit of Measure:</b>		<b>Tank Single Wall St:</b>	
<b>Overfill Prot Type:</b>		<b>Piping Underground:</b>	
<b>Creation Date:</b>		<b>Tank Underground:</b>	
<b>Next Periodic Str DT:</b>		<b>Source:</b>	

Map Key	Number of Records	Direction/ Distance (m)	Elev/Diff (m)	Site	DB
<b>TSSA Base Sched Cycle 2:</b> <b>TSSAMax Hazard Rank 1:</b> <b>TSSA Risk Based Periodic Yn:</b> <b>TSSA Volume of Directives:</b> <b>TSSA Periodic Exempt:</b> <b>TSSA Statutory Interval:</b> <b>TSSA Recd Insp Interva:</b> <b>TSSA Recd Tolerance:</b> <b>TSSA Program Area:</b> <b>TSSA Program Area 2:</b> <b>Description:</b> FS Piping <b>Original Source:</b> EXP <b>Record Date:</b> Up to Mar 2012					

17	18 of 47	ESE/35.7	170.2 / -2.55	VIVAN KHAMIS O/A GAS STN 305 DUNDAS ST W OAKVILLE ON	DTNK
----	----------	----------	---------------	--	------

Delisted Expired Fuel Safety  
Facilities

<b>Instance No:</b> 64181633 <b>Status:</b> EXPIRED <b>Instance ID:</b> 351725 <b>Instance Type:</b> FS Piping <b>Instance Creation Dt:</b> <b>Instance Install Dt:</b> <b>Item Description:</b> <b>Manufacturer:</b> <b>Model:</b> <b>Serial No:</b> <b>ULC Standard:</b> <b>Quantity:</b> <b>Unit of Measure:</b> <b>Overfill Prot Type:</b> <b>Creation Date:</b> <b>Next Periodic Str DT:</b> <b>TSSA Base Sched Cycle 2:</b> <b>TSSAMax Hazard Rank 1:</b> <b>TSSA Risk Based Periodic Yn:</b> <b>TSSA Volume of Directives:</b> <b>TSSA Periodic Exempt:</b> <b>TSSA Statutory Interval:</b> <b>TSSA Recd Insp Interva:</b> <b>TSSA Recd Tolerance:</b> <b>TSSA Program Area:</b> <b>TSSA Program Area 2:</b> <b>Description:</b> FS Piping <b>Original Source:</b> EXP <b>Record Date:</b> Up to Mar 2012	<b>Expired Date:</b> <b>Max Hazard Rank:</b> <b>Facility Location:</b> <b>Facility Type:</b> <b>Fuel Type 2:</b> <b>Fuel Type 3:</b> <b>Panam Related:</b> <b>Panam Venue Nm:</b> <b>External Identifier:</b> <b>Item:</b> <b>Piping Steel:</b> <b>Piping Galvanized:</b> <b>Tank Single Wall St:</b> <b>Piping Underground:</b> <b>Tank Underground:</b> <b>Source:</b>
--	---

17	19 of 47	ESE/35.7	170.2 / -2.55	VIVAN KHAMIS O/A GAS STN 305 DUNDAS ST W OAKVILLE ON	DTNK
----	----------	----------	---------------	--	------

Delisted Expired Fuel Safety  
Facilities

<b>Instance No:</b> 64181635 <b>Status:</b> EXPIRED <b>Instance ID:</b> 352624	<b>Expired Date:</b> <b>Max Hazard Rank:</b> <b>Facility Location:</b>
--	--

Map Key	Number of Records	Direction/ Distance (m)	Elev/Diff (m)	Site	DB
<div> <div> <b>Instance Type:</b> FS Piping  <b>Instance Creation Dt:</b>  <b>Instance Install Dt:</b>  <b>Item Description:</b>  <b>Manufacturer:</b>  <b>Model:</b>  <b>Serial No:</b>  <b>ULC Standard:</b>  <b>Quantity:</b>  <b>Unit of Measure:</b>  <b>Overfill Prot Type:</b>  <b>Creation Date:</b>  <b>Next Periodic Str DT:</b>  <b>TSSA Base Sched Cycle 2:</b>  <b>TSSAMax Hazard Rank 1:</b>  <b>TSSA Risk Based Periodic Yn:</b>  <b>TSSA Volume of Directives:</b>  <b>TSSA Periodic Exempt:</b>  <b>TSSA Statutory Interval:</b>  <b>TSSA Recd Insp Interva:</b>  <b>TSSA Recd Tolerance:</b>  <b>TSSA Program Area:</b>  <b>TSSA Program Area 2:</b>  <b>Description:</b>  <b>Original Source:</b>  <b>Record Date:</b> </div> <div> <b>Facility Type:</b>  <b>Fuel Type 2:</b>  <b>Fuel Type 3:</b>  <b>Panam Related:</b>  <b>Panam Venue Nm:</b>  <b>External Identifier:</b>  <b>Item:</b>  <b>Piping Steel:</b>  <b>Piping Galvanized:</b>  <b>Tank Single Wall St:</b>  <b>Piping Underground:</b>  <b>Tank Underground:</b>  <b>Source:</b> </div> </div>					
17	20 of 47	ESE/35.7	170.2 / -2.55	VIVAN KHAMIS O/A GAS STN 305 DUNDAS ST W OAKVILLE ON	DTNK

**Delisted Expired Fuel Safety  
Facilities**

<div> <b>Instance No:</b> 64181634  <b>Status:</b> EXPIRED  <b>Instance ID:</b> 353127  <b>Instance Type:</b> FS Piping  <b>Instance Creation Dt:</b>  <b>Instance Install Dt:</b>  <b>Item Description:</b>  <b>Manufacturer:</b>  <b>Model:</b>  <b>Serial No:</b>  <b>ULC Standard:</b>  <b>Quantity:</b>  <b>Unit of Measure:</b>  <b>Overfill Prot Type:</b>  <b>Creation Date:</b>  <b>Next Periodic Str DT:</b>  <b>TSSA Base Sched Cycle 2:</b>  <b>TSSAMax Hazard Rank 1:</b>  <b>TSSA Risk Based Periodic Yn:</b>  <b>TSSA Volume of Directives:</b>  <b>TSSA Periodic Exempt:</b>  <b>TSSA Statutory Interval:</b>  <b>TSSA Recd Insp Interva:</b>  <b>TSSA Recd Tolerance:</b>  <b>TSSA Program Area:</b>  <b>TSSA Program Area 2:</b>  <b>Description:</b>  <b>Original Source:</b>  <b>Record Date:</b> </div> <div> <b>Expired Date:</b>  <b>Max Hazard Rank:</b>  <b>Facility Location:</b>  <b>Facility Type:</b>  <b>Fuel Type 2:</b>  <b>Fuel Type 3:</b>  <b>Panam Related:</b>  <b>Panam Venue Nm:</b>  <b>External Identifier:</b>  <b>Item:</b>  <b>Piping Steel:</b>  <b>Piping Galvanized:</b>  <b>Tank Single Wall St:</b>  <b>Piping Underground:</b>  <b>Tank Underground:</b>  <b>Source:</b> </div>	
	<div>           FS Piping            EXP            Up to Mar 2012         </div>

Map Key	Number of Records	Direction/ Distance (m)	Elev/Diff (m)	Site	DB
<u>17</u>	21 of 47	ESE/35.7	170.2 / -2.55	VIVAN KHAMIS O/A GAS STN 305 DUNDAS ST W OAKVILLE ON	DTNK

**Delisted Expired Fuel Safety  
Facilities**

<b>Instance No:</b>	64181632	<b>Expired Date:</b>	
<b>Status:</b>	EXPIRED	<b>Max Hazard Rank:</b>	
<b>Instance ID:</b>	353527	<b>Facility Location:</b>	
<b>Instance Type:</b>	FS Piping	<b>Facility Type:</b>	
<b>Instance Creation Dt:</b>		<b>Fuel Type 2:</b>	
<b>Instance Install Dt:</b>		<b>Fuel Type 3:</b>	
<b>Item Description:</b>		<b>Panam Related:</b>	
<b>Manufacturer:</b>		<b>Panam Venue Nm:</b>	
<b>Model:</b>		<b>External Identifier:</b>	
<b>Serial No:</b>		<b>Item:</b>	
<b>ULC Standard:</b>		<b>Piping Steel:</b>	
<b>Quantity:</b>		<b>Piping Galvanized:</b>	
<b>Unit of Measure:</b>		<b>Tank Single Wall St:</b>	
<b>Overfill Prot Type:</b>		<b>Piping Underground:</b>	
<b>Creation Date:</b>		<b>Tank Underground:</b>	
<b>Next Periodic Str DT:</b>		<b>Source:</b>	
<b>TSSA Base Sched Cycle 2:</b>			
<b>TSSAMax Hazard Rank 1:</b>			
<b>TSSA Risk Based Periodic Yn:</b>			
<b>TSSA Volume of Directives:</b>			
<b>TSSA Periodic Exempt:</b>			
<b>TSSA Statutory Interval:</b>			
<b>TSSA Recd Insp Interva:</b>			
<b>TSSA Recd Tolerance:</b>			
<b>TSSA Program Area:</b>			
<b>TSSA Program Area 2:</b>			
<b>Description:</b>	FS Piping		
<b>Original Source:</b>	EXP		
<b>Record Date:</b>	Up to Mar 2012		

<u>17</u>	22 of 47	ESE/35.7	170.2 / -2.55	VIVAN KHAMIS O/A GAS STN 305 DUNDAS ST W OAKVILLE ON	DTNK
-----------	----------	----------	---------------	--	------

**Delisted Expired Fuel Safety  
Facilities**

<b>Instance No:</b>	10886569	<b>Expired Date:</b>	
<b>Status:</b>	EXPIRED	<b>Max Hazard Rank:</b>	
<b>Instance ID:</b>	49814	<b>Facility Location:</b>	
<b>Instance Type:</b>	FS Piping	<b>Facility Type:</b>	
<b>Instance Creation Dt:</b>		<b>Fuel Type 2:</b>	
<b>Instance Install Dt:</b>		<b>Fuel Type 3:</b>	
<b>Item Description:</b>		<b>Panam Related:</b>	
<b>Manufacturer:</b>		<b>Panam Venue Nm:</b>	
<b>Model:</b>		<b>External Identifier:</b>	
<b>Serial No:</b>		<b>Item:</b>	
<b>ULC Standard:</b>		<b>Piping Steel:</b>	
<b>Quantity:</b>		<b>Piping Galvanized:</b>	
<b>Unit of Measure:</b>		<b>Tank Single Wall St:</b>	
<b>Overfill Prot Type:</b>		<b>Piping Underground:</b>	
<b>Creation Date:</b>		<b>Tank Underground:</b>	
<b>Next Periodic Str DT:</b>		<b>Source:</b>	

Map Key	Number of Records	Direction/ Distance (m)	Elev/Diff (m)	Site	DB
<b>TSSA Base Sched Cycle 2:</b> <b>TSSAMax Hazard Rank 1:</b> <b>TSSA Risk Based Periodic Yn:</b> <b>TSSA Volume of Directives:</b> <b>TSSA Periodic Exempt:</b> <b>TSSA Statutory Interval:</b> <b>TSSA Recd Insp Interva:</b> <b>TSSA Recd Tolerance:</b> <b>TSSA Program Area:</b> <b>TSSA Program Area 2:</b> <b>Description:</b> FS Piping <b>Original Source:</b> EXP <b>Record Date:</b> Up to Mar 2012					
<u>17</u>	23 of 47	ESE/35.7	170.2 / -2.55	1150784 ONTARIO LTD O/A HORNBY ESSO 305 DUNDAS ST W OAKVILLE ON	DTNK
<u>Delisted Expired Fuel Safety Facilities</u>					
<b>Instance No:</b> 10886578 <b>Status:</b> EXPIRED <b>Instance ID:</b> 49671 <b>Instance Type:</b> FS Propane Tank <b>Instance Creation Dt:</b> <b>Instance Install Dt:</b> <b>Item Description:</b> <b>Manufacturer:</b> <b>Model:</b> <b>Serial No:</b> <b>ULC Standard:</b> <b>Quantity:</b> <b>Unit of Measure:</b> <b>Overfill Prot Type:</b> <b>Creation Date:</b> <b>Next Periodic Str DT:</b> <b>TSSA Base Sched Cycle 2:</b> <b>TSSAMax Hazard Rank 1:</b> <b>TSSA Risk Based Periodic Yn:</b> <b>TSSA Volume of Directives:</b> <b>TSSA Periodic Exempt:</b> <b>TSSA Statutory Interval:</b> <b>TSSA Recd Insp Interva:</b> <b>TSSA Recd Tolerance:</b> <b>TSSA Program Area:</b> <b>TSSA Program Area 2:</b> <b>Description:</b> FS Propane Tank <b>Original Source:</b> EXP <b>Record Date:</b> Up to Mar 2012					
<b>Expired Date:</b> <b>Max Hazard Rank:</b> <b>Facility Location:</b> <b>Facility Type:</b> <b>Fuel Type 2:</b> <b>Fuel Type 3:</b> <b>Panam Related:</b> <b>Panam Venue Nm:</b> <b>External Identifier:</b> <b>Item:</b> <b>Piping Steel:</b> <b>Piping Galvanized:</b> <b>Tank Single Wall St:</b> <b>Piping Underground:</b> <b>Tank Underground:</b> <b>Source:</b>					
<u>17</u>	24 of 47	ESE/35.7	170.2 / -2.55	Imperial Oil 305 Dundas Street East Oakville ON L6H 7C3	GEN
<b>Generator No:</b> ON5709276 <b>SIC Code:</b> 447110 <b>SIC Description:</b> Gasoline Stations with Convenience Stores <b>Approval Years:</b> 2009 <b>PO Box No:</b> <b>Country:</b>					
<b>Status:</b> <b>Co Admin:</b> <b>Choice of Contact:</b> <b>Phone No Admin:</b> <b>Contam. Facility:</b> <b>MHSW Facility:</b>					

Map Key	Number of Records	Direction/ Distance (m)	Elev/Diff (m)	Site	DB
<b><u>Detail(s)</u></b>					
<b>Waste Class:</b>	221				
<b>Waste Class Desc:</b>	LIGHT FUELS				
<b>Waste Class:</b>	251				
<b>Waste Class Desc:</b>	OIL SKIMMINGS & SLUDGES				
<b>17</b>	<b>25 of 47</b>	<b>ESE/35.7</b>	<b>170.2 / -2.55</b>	<b>Imperial Oil 305 Dundas Street East Oakville ON L6H 7C3</b>	<b>GEN</b>
<b>Generator No:</b>	ON5709276			<b>Status:</b>	
<b>SIC Code:</b>	447110			<b>Co Admin:</b>	
<b>SIC Description:</b>	Gasoline Stations with Convenience Stores			<b>Choice of Contact:</b>	
<b>Approval Years:</b>	2010			<b>Phone No Admin:</b>	
<b>PO Box No:</b>				<b>Contam. Facility:</b>	
<b>Country:</b>				<b>MHSW Facility:</b>	
<b><u>Detail(s)</u></b>					
<b>Waste Class:</b>	251				
<b>Waste Class Desc:</b>	OIL SKIMMINGS & SLUDGES				
<b>Waste Class:</b>	221				
<b>Waste Class Desc:</b>	LIGHT FUELS				
<b>17</b>	<b>26 of 47</b>	<b>ESE/35.7</b>	<b>170.2 / -2.55</b>	<b>Imperial Oil 305 Dundas Street East Oakville ON L6H 7C3</b>	<b>GEN</b>
<b>Generator No:</b>	ON5709276			<b>Status:</b>	
<b>SIC Code:</b>	447110			<b>Co Admin:</b>	
<b>SIC Description:</b>	Gasoline Stations with Convenience Stores			<b>Choice of Contact:</b>	
<b>Approval Years:</b>	2011			<b>Phone No Admin:</b>	
<b>PO Box No:</b>				<b>Contam. Facility:</b>	
<b>Country:</b>				<b>MHSW Facility:</b>	
<b><u>Detail(s)</u></b>					
<b>Waste Class:</b>	221				
<b>Waste Class Desc:</b>	LIGHT FUELS				
<b>Waste Class:</b>	251				
<b>Waste Class Desc:</b>	OIL SKIMMINGS & SLUDGES				
<b>17</b>	<b>27 of 47</b>	<b>ESE/35.7</b>	<b>170.2 / -2.55</b>	<b>MAC'S CONVENIENCE STORES INC 305 DUNDAS ST E OAKVILLE L6H 7C3 ON CA ON</b>	<b>FST</b>
<b>Instance No:</b>	11460403			<b>Manufacturer:</b>	
<b>Status:</b>				<b>Serial No:</b>	
<b>Cont Name:</b>				<b>Ulc Standard:</b>	
<b>Instance Type:</b>	FS Liquid Fuel Tank			<b>Quantity:</b>	
<b>Item:</b>	FS LIQUID FUEL TANK			<b>Unit of Measure:</b>	
<b>Item Description:</b>	FS Liquid Fuel Tank			<b>Fuel Type:</b>	Diesel
<b>Tank Type:</b>	Double Wall UST			<b>Fuel Type2:</b>	NULL
<b>Install Date:</b>	6/25/2009			<b>Fuel Type3:</b>	NULL
<b>Install Year:</b>	2003			<b>Piping Steel:</b>	
<b>Years in Service:</b>				<b>Piping Galvanized:</b>	
<b>Model:</b>	NULL			<b>Tanks Single Wall St:</b>	
<b>Description:</b>				<b>Piping Underground:</b>	

Map Key	Number of Records	Direction/ Distance (m)	Elev/Diff (m)	Site	DB
Capacity:	22730			Num Underground:	
Tank Material:	Fiberglass (FRP)			Panam Related:	
Corrosion Protect:				Panam Venue:	
Overfill Protect:					
Facility Type:	FS Liquid Fuel Tank				
Parent Facility Type:	FS Gasoline Station - Self Serve				
Facility Location:					
Device Installed Location:	305 DUNDAS ST E OAKVILLE L6H 7C3 ON CA				
<b><u>Fuel Storage Tank Details</u></b>					
Owner Account Name:	MAC'S CONVENIENCE STORES INC				
<b><u>Liquid Fuel Tank Details</u></b>					
Overfill Protection:					
Owner Account Name:	MAC'S CONVENIENCE STORES INC				
Item:	FS LIQUID FUEL TANK				
<b>17</b>	<b>28 of 47</b>	<b>ESE/35.7</b>	<b>170.2 / -2.55</b>	<b>MAC'S CONVENIENCE STORES INC 305 DUNDAS ST E OAKVILLE L6H 7C3 ON CA ON</b>	<b>FST</b>
Instance No:	10886554			Manufacturer:	
Status:				Serial No:	
Cont Name:				Ulc Standard:	
Instance Type:	FS Liquid Fuel Tank			Quantity:	
Item:	FS LIQUID FUEL TANK			Unit of Measure:	
Item Description:	FS Liquid Fuel Tank			Fuel Type:	Gasoline
Tank Type:	Double Wall UST			Fuel Type2:	NULL
Install Date:	6/25/2009			Fuel Type3:	NULL
Install Year:	2003			Piping Steel:	
Years in Service:				Piping Galvanized:	
Model:	NULL			Tanks Single Wall St:	
Description:				Piping Underground:	
Capacity:	45400			Num Underground:	
Tank Material:	Fiberglass (FRP)			Panam Related:	
Corrosion Protect:				Panam Venue:	
Overfill Protect:					
Facility Type:	FS Liquid Fuel Tank				
Parent Facility Type:	FS Gasoline Station - Self Serve				
Facility Location:					
Device Installed Location:	305 DUNDAS ST E OAKVILLE L6H 7C3 ON CA				
<b><u>Fuel Storage Tank Details</u></b>					
Owner Account Name:	MAC'S CONVENIENCE STORES INC				
<b><u>Liquid Fuel Tank Details</u></b>					
Overfill Protection:					
Owner Account Name:	MAC'S CONVENIENCE STORES INC				
Item:	FS LIQUID FUEL TANK				
<b>17</b>	<b>29 of 47</b>	<b>ESE/35.7</b>	<b>170.2 / -2.55</b>	<b>MAC'S CONVENIENCE STORES INC 305 DUNDAS ST E OAKVILLE L6H 7C3 ON CA ON</b>	<b>FST</b>
Instance No:	10886539			Manufacturer:	
Status:				Serial No:	
Cont Name:				Ulc Standard:	





Map Key	Number of Records	Direction/ Distance (m)	Elev/Diff (m)	Site	DB
<u>17</u>	31 of 47	ESE/35.7	170.2 / -2.55	Imperial Oil 305 Dundas Street East Oakville ON L6H 7C3	GEN
Generator No: ON5709276				Status:	
SIC Code: 447110				Co Admin:	
SIC Description: Gasoline Stations with Convenience Stores				Choice of Contact:	
Approval Years: 2012				Phone No Admin:	
PO Box No:				Contam. Facility:	
Country:				MHSW Facility:	
<u>Detail(s)</u>					
Waste Class: 221					
Waste Class Desc: LIGHT FUELS					
Waste Class: 251					
Waste Class Desc: OIL SKIMMINGS & SLUDGES					
<u>17</u>	32 of 47	ESE/35.7	170.2 / -2.55	JAGDAMBE LTD 305 DUNDAS ST E OAKVILLE ON L6H7C3	RST
Headcode: 01186800					
Headcode Desc: SERVICE STATIONS GASOLINE OIL & NATURAL					
Phone: 9052577992					
List Name:					
Description:					
<u>17</u>	33 of 47	ESE/35.7	170.2 / -2.55	DEV'S ESSO 305 DUNDAS ST E OAKVILLE ON L6H7C3	RST
Headcode: 01186800					
Headcode Desc: SERVICE STATIONS GASOLINE OIL & NATURAL					
Phone: 9052577992					
List Name:					
Description:					
<u>17</u>	34 of 47	ESE/35.7	170.2 / -2.55	Imperial Oil 305 Dundas Street East Oakville ON	GEN
Generator No: ON5709276				Status:	
SIC Code: 447110				Co Admin:	
SIC Description:				Choice of Contact:	
Approval Years: 2013				Phone No Admin:	
PO Box No:				Contam. Facility:	
Country:				MHSW Facility:	
<u>Detail(s)</u>					
Waste Class: 252					
Waste Class Desc: WASTE OILS & LUBRICANTS					
Waste Class: 221					
Waste Class Desc: LIGHT FUELS					

Map Key	Number of Records	Direction/ Distance (m)	Elev/Diff (m)	Site	DB
<b>Waste Class:</b>		251			
<b>Waste Class Desc:</b>		OIL SKIMMINGS & SLUDGES			
<u>17</u>	35 of 47	ESE/35.7	170.2 / -2.55	ARMANI'S ESSO 305 DUNDAS ST E OAKVILLE ON L6H7C3	RST
<b>Headcode:</b>		01186800			
<b>Headcode Desc:</b>		SERVICE STATIONS GASOLINE OIL & NATURAL GAS			
<b>Phone:</b>		9052577992			
<b>List Name:</b>		INFO-DIRECT(TM) BUSINESS FILE			
<b>Description:</b>					
<u>17</u>	36 of 47	ESE/35.7	170.2 / -2.55	Imperial Oil 305 Dundas Street East Oakville ON L6H 7C3	GEN
<b>Generator No:</b>		ON5709276		<b>Status:</b>	
<b>SIC Code:</b>		447110		<b>Co Admin:</b>	Grant Pettypiece
<b>SIC Description:</b>		447110		<b>Choice of Contact:</b>	CO_ADMIN
<b>Approval Years:</b>		2016		<b>Phone No Admin:</b>	905-695-3217 Ext.3633
<b>PO Box No:</b>				<b>Contam. Facility:</b>	No
<b>Country:</b>		Canada		<b>MHSW Facility:</b>	No
<b><u>Detail(s)</u></b>					
<b>Waste Class:</b>		221			
<b>Waste Class Desc:</b>		LIGHT FUELS			
<b>Waste Class:</b>		251			
<b>Waste Class Desc:</b>		OIL SKIMMINGS & SLUDGES			
<b>Waste Class:</b>		252			
<b>Waste Class Desc:</b>		WASTE OILS & LUBRICANTS			
<u>17</u>	37 of 47	ESE/35.7	170.2 / -2.55	Imperial Oil 305 Dundas Street East Oakville ON L6H 7C3	GEN
<b>Generator No:</b>		ON5709276		<b>Status:</b>	
<b>SIC Code:</b>		447110		<b>Co Admin:</b>	Grant Pettypiece
<b>SIC Description:</b>		447110		<b>Choice of Contact:</b>	CO_ADMIN
<b>Approval Years:</b>		2015		<b>Phone No Admin:</b>	905-695-3217 Ext.3633
<b>PO Box No:</b>				<b>Contam. Facility:</b>	No
<b>Country:</b>		Canada		<b>MHSW Facility:</b>	No
<b><u>Detail(s)</u></b>					
<b>Waste Class:</b>		221			
<b>Waste Class Desc:</b>		LIGHT FUELS			
<b>Waste Class:</b>		251			
<b>Waste Class Desc:</b>		OIL SKIMMINGS & SLUDGES			
<b>Waste Class:</b>		252			
<b>Waste Class Desc:</b>		WASTE OILS & LUBRICANTS			
<u>17</u>	38 of 47	ESE/35.7	170.2 / -2.55	Imperial Oil 305 Dundas Street East Oakville ON L6H 7C3	GEN

Map Key	Number of Records	Direction/ Distance (m)	Elev/Diff (m)	Site	DB
<b>Generator No:</b> ON5709276 <b>SIC Code:</b> 447110 <b>SIC Description:</b> 447110 <b>Approval Years:</b> 2014 <b>PO Box No:</b> <b>Country:</b> Canada <b>Status:</b> <b>Co Admin:</b> Grant Pettypiece <b>Choice of Contact:</b> CO_ADMIN <b>Phone No Admin:</b> 905-695-3217 Ext.3633 <b>Contam. Facility:</b> No <b>MHSW Facility:</b> No					
<u>Detail(s)</u>					
<b>Waste Class:</b> 252					
<b>Waste Class Desc:</b> WASTE OILS & LUBRICANTS					
<b>Waste Class:</b> 221					
<b>Waste Class Desc:</b> LIGHT FUELS					
<b>Waste Class:</b> 251					
<b>Waste Class Desc:</b> OIL SKIMMINGS & SLUDGES					
<u>17</u>	39 of 47	ESE/35.7	170.2 / -2.55	Imperial Oil 305 Dundas Street East Oakville ON L6H 7C3	GEN
<b>Generator No:</b> ON5709276 <b>SIC Code:</b> <b>SIC Description:</b> <b>Approval Years:</b> As of Dec 2017 <b>PO Box No:</b> <b>Country:</b> Canada <b>Status:</b> Registered <b>Co Admin:</b> <b>Choice of Contact:</b> <b>Phone No Admin:</b> <b>Contam. Facility:</b> <b>MHSW Facility:</b>					
<u>Detail(s)</u>					
<b>Waste Class:</b> 252 L					
<b>Waste Class Desc:</b> Waste crankcase oils and lubricants					
<b>Waste Class:</b> 221 L					
<b>Waste Class Desc:</b> Light fuels					
<b>Waste Class:</b> 221 I					
<b>Waste Class Desc:</b> Light fuels					
<b>Waste Class:</b> 251 L					
<b>Waste Class Desc:</b> Waste oils/sludges (petroleum based)					
<u>17</u>	40 of 47	ESE/35.7	170.2 / -2.55	ARMAN'S; ESSO 305 DUNDAS ST E OAKVILLE ON L6H7C3	RST
<b>Headcode:</b> 01186800 <b>Headcode Desc:</b> SERVICE STATIONS GASOLINE OIL & NATURAL GAS <b>Phone:</b> 9052577992 <b>List Name:</b> INFO-DIRECT(TM) BUSINESS FILE <b>Description:</b>					
<u>17</u>	41 of 47	ESE/35.7	170.2 / -2.55	MAC'S CONVENIENCE STORES INC 305 DUNDAS ST E,,OAKVILLE,ON,L6H 7C3,CA ON	INC
<b>Incident No:</b> 810782 <b>Incident ID:</b> <b>Instance No:</b> <b>Any Health Impact:</b> <b>Any Enviro Impact:</b> <b>Service Interrupted:</b>					

Map Key	Number of Records	Direction/ Distance (m)	Elev/Diff (m)	Site	DB
<div> <div> <b>Status Code:</b>  <b>Attribute Category:</b> FS-Incident  <b>Context:</b>  <b>Date of Occurrence:</b> 5/18/2012  <b>Time of Occurrence:</b>  <b>Incident Created On:</b>  <b>Instance Creation Dt:</b>  <b>Instance Install Dt:</b>  <b>Occur Insp Start Date:</b>  <b>Approx Quant Rel:</b>  <b>Tank Capacity:</b>  <b>Fuels Occur Type:</b>  <b>Fuel Type Involved:</b>  <b>Enforcement Policy:</b>  <b>Prc Escalation Req:</b>  <b>Tank Material Type:</b>  <b>Tank Storage Type:</b>  <b>Tank Location Type:</b>  <b>Pump Flow Rate Cap:</b>  <b>Task No:</b>  <b>Notes:</b>  <b>Drainage System:</b>  <b>Sub Surface Contam.:</b>  <b>Aff Prop Use Water:</b>  <b>Contam. Migrated:</b>  <b>Contact Natural Env:</b>  <b>Incident Location:</b> 305 DUNDAS ST E,,OAKVILLE,ON,L6H 7C3,CA  <b>Occurence Narrative:</b>  <b>Operation Type Involved:</b>  <b>Item:</b> FS GASOLINE STATION - SELF SERVE  <b>Item Description:</b>  <b>Device Installed Location:</b> </div> <div> <b>Was Prop Damaged:</b>  <b>Reside App. Type:</b>  <b>Commer App. Type:</b>  <b>Indus App. Type:</b>  <b>Institut App. Type:</b>  <b>Venting Type:</b>  <b>Vent Conn Mater:</b>  <b>Vent Chimney Mater:</b>  <b>Pipeline Type:</b>  <b>Pipeline Involved:</b>  <b>Pipe Material:</b>  <b>Depth Ground Cover:</b>  <b>Regulator Location:</b>  <b>Regulator Type:</b>  <b>Operation Pressure:</b>  <b>Liquid Prop Make:</b>  <b>Liquid Prop Model:</b>  <b>Liquid Prop Serial No:</b>  <b>Liquid Prop Notes:</b>  <b>Equipment Type:</b>  <b>Equipment Model:</b>  <b>Serial No:</b>  <b>Cylinder Capacity:</b>  <b>Cylinder Cap Units:</b>  <b>Cylinder Mat Type:</b>  <b>Near Body of Water:</b> </div> </div>					
<u>17</u>	42 of 47	ESE/35.7	170.2 / -2.55	305 DUNDAS ST E OAKVILLE ON L6H 7C3	FST
<div> <div> <b>Instance No:</b> 9792888  <b>Status:</b> Active  <b>Cont Name:</b>  <b>Instance Type:</b>  <b>Item:</b> FS GASOLINE STATION - SELF SERVE  <b>Item Description:</b>  <b>Tank Type:</b>  <b>Install Date:</b>  <b>Install Year:</b>  <b>Years in Service:</b>  <b>Model:</b>  <b>Description:</b>  <b>Capacity:</b>  <b>Tank Material:</b>  <b>Corrosion Protect:</b>  <b>Overfill Protect:</b>  <b>Facility Type:</b>  <b>Parent Facility Type:</b>  <b>Facility Location:</b>  <b>Device Installed Location:</b> </div> <div> <b>Manufacturer:</b>  <b>Serial No:</b>  <b>Ulc Standard:</b>  <b>Quantity:</b>  <b>Unit of Measure:</b>  <b>Fuel Type:</b>  <b>Fuel Type2:</b>  <b>Fuel Type3:</b>  <b>Piping Steel:</b> 0  <b>Piping Galvanized:</b> 0  <b>Tanks Single Wall St:</b> 0  <b>Piping Underground:</b> 3  <b>Num Underground:</b> 4  <b>Panam Related:</b>  <b>Panam Venue:</b> </div> </div>					
<u>17</u>	43 of 47	ESE/35.7	170.2 / -2.55	VIVAN KHAMIS O/A GAS STN 305 DUNDAS ST E OAKVILLE L6H 7C3 ON CA ON	FST
<div> <div> <b>Instance No:</b> 64181630  <b>Status:</b> </div> <div> <b>Manufacturer:</b>  <b>Serial No:</b> </div> </div>					

Map Key	Number of Records	Direction/ Distance (m)	Elev/Diff (m)	Site	DB
<div> <div> <b>Cont Name:</b>  <b>Instance Type:</b>  <b>Item:</b> FS LIQUID FUEL TANK  <b>Item Description:</b> FS Liquid Fuel Tank  <b>Tank Type:</b> Liquid Fuel Single Wall UST  <b>Install Date:</b> 6/25/2009  <b>Install Year:</b> 1984  <b>Years in Service:</b>  <b>Model:</b> NULL  <b>Description:</b>  <b>Capacity:</b> 50000  <b>Tank Material:</b> Steel  <b>Corrosion Protect:</b>  <b>Overfill Protect:</b>  <b>Facility Type:</b> FS Liquid Fuel Tank  <b>Parent Facility Type:</b>  <b>Facility Location:</b>  <b>Device Installed Location:</b> 305 DUNDAS ST E OAKVILLE L6H 7C3 ON CA </div> <div> <b>Ulc Standard:</b>  <b>Quantity:</b>  <b>Unit of Measure:</b>  <b>Fuel Type:</b> Gasoline  <b>Fuel Type2:</b> NULL  <b>Fuel Type3:</b> NULL  <b>Piping Steel:</b>  <b>Piping Galvanized:</b>  <b>Tanks Single Wall St:</b>  <b>Piping Underground:</b>  <b>Num Underground:</b>  <b>Panam Related:</b>  <b>Panam Venue:</b> </div> </div>					
<b><u>Fuel Storage Tank Details</u></b>					
<b>Owner Account Name:</b> VIVAN KHAMIS O/A GAS STN					
<b><u>Liquid Fuel Tank Details</u></b>					
<b>Overfill Protection:</b> <b>Owner Account Name:</b> VIVAN KHAMIS O/A GAS STN <b>Item:</b> FS LIQUID FUEL TANK					
17	44 of 47	ESE/35.7	170.2 / -2.55	VIVAN KHAMIS O/A GAS STN 305 DUNDAS ST E OAKVILLE L6H 7C3 ON CA ON	FST
<div> <div> <b>Instance No:</b> 10886563  <b>Status:</b>  <b>Cont Name:</b>  <b>Instance Type:</b>  <b>Item:</b> FS LIQUID FUEL TANK  <b>Item Description:</b> FS Liquid Fuel Tank  <b>Tank Type:</b> Liquid Fuel Single Wall UST  <b>Install Date:</b> 10/2/1989  <b>Install Year:</b> 1984  <b>Years in Service:</b>  <b>Model:</b> NULL  <b>Description:</b>  <b>Capacity:</b> 50000  <b>Tank Material:</b> Steel  <b>Corrosion Protect:</b>  <b>Overfill Protect:</b>  <b>Facility Type:</b> FS Liquid Fuel Tank  <b>Parent Facility Type:</b>  <b>Facility Location:</b>  <b>Device Installed Location:</b> 305 DUNDAS ST E OAKVILLE L6H 7C3 ON CA </div> <div> <b>Manufacturer:</b>  <b>Serial No:</b>  <b>Ulc Standard:</b>  <b>Quantity:</b>  <b>Unit of Measure:</b>  <b>Fuel Type:</b> Gasoline  <b>Fuel Type2:</b> NULL  <b>Fuel Type3:</b> NULL  <b>Piping Steel:</b>  <b>Piping Galvanized:</b>  <b>Tanks Single Wall St:</b>  <b>Piping Underground:</b>  <b>Num Underground:</b>  <b>Panam Related:</b>  <b>Panam Venue:</b> </div> </div>					
<b><u>Fuel Storage Tank Details</u></b>					
<b>Owner Account Name:</b> VIVAN KHAMIS O/A GAS STN					
<b><u>Liquid Fuel Tank Details</u></b>					
<b>Overfill Protection:</b> <b>Owner Account Name:</b> VIVAN KHAMIS O/A GAS STN					

Map Key	Number of Records	Direction/ Distance (m)	Elev/Diff (m)	Site	DB
Item:		FS LIQUID FUEL TANK			
17	45 of 47	ESE/35.7	170.2 / -2.55	VIVAN KHAMIS O/A GAS STN 305 DUNDAS ST E OAKVILLE L6H 7C3 ON CA ON	FST
Instance No:		64181628		Manufacturer:	
Status:				Serial No:	
Cont Name:				Ulc Standard:	
Instance Type:				Quantity:	
Item:		FS LIQUID FUEL TANK		Unit of Measure:	
Item Description:		FS Liquid Fuel Tank		Fuel Type: Gasoline	
Tank Type:		Liquid Fuel Single Wall UST		Fuel Type2: NULL	
Install Date:		6/25/2009		Fuel Type3: NULL	
Install Year:		1984		Piping Steel:	
Years in Service:				Piping Galvanized:	
Model:		NULL		Tanks Single Wall St:	
Description:				Piping Underground:	
Capacity:		25000		Num Underground:	
Tank Material:		Steel		Panam Related:	
Corrosion Protect:				Panam Venue:	
Overfill Protect:					
Facility Type:		FS Liquid Fuel Tank			
Parent Facility Type:					
Facility Location:					
Device Installed Location:		305 DUNDAS ST E OAKVILLE L6H 7C3 ON CA			
Fuel Storage Tank Details					
Owner Account Name:		VIVAN KHAMIS O/A GAS STN			
Liquid Fuel Tank Details					
Overfill Protection:					
Owner Account Name:		VIVAN KHAMIS O/A GAS STN			
Item:		FS LIQUID FUEL TANK			
17	46 of 47	ESE/35.7	170.2 / -2.55	VIVAN KHAMIS O/A GAS STN 305 DUNDAS ST E OAKVILLE L6H 7C3 ON CA ON	FST
Instance No:		64181627		Manufacturer:	
Status:				Serial No:	
Cont Name:				Ulc Standard:	
Instance Type:				Quantity:	
Item:		FS LIQUID FUEL TANK		Unit of Measure:	
Item Description:		FS Liquid Fuel Tank		Fuel Type: Gasoline	
Tank Type:		Liquid Fuel Single Wall UST		Fuel Type2: NULL	
Install Date:		6/25/2009		Fuel Type3: NULL	
Install Year:		1984		Piping Steel:	
Years in Service:				Piping Galvanized:	
Model:		NULL		Tanks Single Wall St:	
Description:				Piping Underground:	
Capacity:		25000		Num Underground:	
Tank Material:		Steel		Panam Related:	
Corrosion Protect:				Panam Venue:	
Overfill Protect:					
Facility Type:		FS Liquid Fuel Tank			
Parent Facility Type:					
Facility Location:					
Device Installed Location:		305 DUNDAS ST E OAKVILLE L6H 7C3 ON CA			



Map Key	Number of Records	Direction/ Distance (m)	Elev/Diff (m)	Site	DB
<u>Fuel Storage Tank Details</u>					
Owner Account Name:	VIVAN KHAMIS O/A GAS STN				
<u>Liquid Fuel Tank Details</u>					
Overfill Protection:					
Owner Account Name:	VIVAN KHAMIS O/A GAS STN				
Item:	FS LIQUID FUEL TANK				
17	47 of 47	ESE/35.7	170.2 / -2.55	VIVAN KHAMIS O/A GAS STN 305 DUNDAS ST E OAKVILLE L6H 7C3 ON CA ON	FST
Instance No:	64181629				
Status:					
Cont Name:					
Instance Type:					
Item:	FS LIQUID FUEL TANK				
Item Description:	FS Liquid Fuel Tank				
Tank Type:	Liquid Fuel Single Wall UST				
Install Date:	6/25/2009				
Install Year:	1984				
Years in Service:					
Model:	NULL				
Description:					
Capacity:	50000				
Tank Material:	Steel				
Corrosion Protect:					
Overfill Protect:					
Facility Type:	FS Liquid Fuel Tank				
Parent Facility Type:					
Facility Location:					
Device Installed Location:	305 DUNDAS ST E OAKVILLE L6H 7C3 ON CA				
<u>Fuel Storage Tank Details</u>					
Owner Account Name:	VIVAN KHAMIS O/A GAS STN				
<u>Liquid Fuel Tank Details</u>					
Overfill Protection:					
Owner Account Name:	VIVAN KHAMIS O/A GAS STN				
Item:	FS LIQUID FUEL TANK				
18	1 of 1	SE/41.6	169.8 / -2.93	Silwell Developments Limited No municipal address assigned, Located at southwest corner of Dundas Street East ON	RSC
RSC ID:	18306				
RA No:					
RSC Type:					
Curr Property Use:	Agriculture/Other				
Ministry District:	OAKVILLE				
Filing Date:	27-Apr-07				
Date Ack:					
Date Returned:					
Restoration Type:					
Soil Type:					
Criteria:					
CPU Issued Sect	No				
Cert Date:	21-Mar-07				
Cert Prop Use No:	No CPU				
Intended Prop Use:	Industrial				
Qual Person Name:	Lawrence Lubin				
Stratified (Y/N):					
Audit (Y/N):					
Entire Leg Prop. (Y/N):	No				
Accuracy Estimate:	6 to 10 meters				
Telephone:	416-7856000				
Fax:	416-7857000				
Email:	llubin@metrontario.com				

Map Key	Number of Records	Direction/ Distance (m)	Elev/Diff (m)	Site	DB
<b>1686:</b> <b>Asmt Roll No:</b> <b>Prop ID No (PIN):</b> <b>Property Municipal Address:</b> No municipal address assigned, Located at southwest corner of Dundas Street East and Oak Park Boulevard in Oakville, Ontario <b>Mailing Address:</b> Suite 510, 1 YORKDALE RD, TORONTO, ON, M6A 3A1 <b>Latitude &amp; Latitude:</b> 43.48142580N 79.72425280W (converted from UTM) <b>UTM Coordinates:</b> NAD83 17-603169-4815069 <b>Consultant:</b> <b>Legal Desc:</b> Part of Lots 13,14 and 15, Concession 1, South of Dundas Street, Geographic Township of Trafalgar, Town of Oakville, Regional Municipality of Halton being the whole of Parcel 13-1, in the Register for Section T-14, Land Titles Division of Halton (RSC applies to Blocks 1 to 14 on the unregistered survey plan 20M- ) <b>Measurement Method:</b> Digitized from a map <b>Applicable Standards:</b> Full Depth Site Conditions Standard, with Potable Ground Water, Coarse Textured Soil, for Industrial/Commercial/Community property use <b>RSC PDF:</b>					

19	1 of 1	E/44.1	171.8 / -0.95	<b>DUNDAS-TRAFALGAR INC.</b> <b>3075 TRAFALGAR ROAD, OAKVILLE, ON L6H 7B9</b> <b>Oakville ON</b>	RSC
<b>RSC ID:</b> 218748 <b>RA No:</b> <b>RSC Type:</b> Phase 1 RSC <b>Curr Property Use:</b> Commercial <b>Ministry District:</b> Halton-Peel District Office <b>Filing Date:</b> 2015/07/22 <b>Date Ack:</b> <b>Date Returned:</b> <b>Restoration Type:</b> <b>Soil Type:</b> <b>Criteria:</b> <b>CPU Issued Sect</b> <b>1686:</b> <b>Asmt Roll No:</b> 2401010020117000000 <b>Prop ID No (PIN):</b> 24930-0152 (LT) <b>Property Municipal Address:</b> 3075 TRAFALGAR ROAD, OAKVILLE, ON L6H 7B9 <b>Mailing Address:</b> <b>Latitude &amp; Latitude:</b> <b>UTM Coordinates:</b> <b>Consultant:</b> <b>Legal Desc:</b> <b>Measurement Method:</b> <b>Applicable Standards:</b> <b>RSC PDF:</b> <a href="https://www.lrcsde.lrc.gov.on.ca/BFISWebPublic/pub/viewDocument.action?attachmentId=52864&amp;fileName=BROWNFIELDS-E.pdf">https://www.lrcsde.lrc.gov.on.ca/BFISWebPublic/pub/viewDocument.action?attachmentId=52864&amp;fileName=BROWNFIELDS-E.pdf</a>					
<b>Cert Date:</b> <b>Cert Prop Use No:</b> <b>Intended Prop Use:</b> Residential <b>Qual Person Name:</b> STEPHEN SEARS <b>Stratified (Y/N):</b> <b>Audit (Y/N):</b> <b>Entire Leg Prop. (Y/N):</b> <b>Accuracy Estimate:</b> <b>Telephone:</b> <b>Fax:</b> <b>Email:</b>					

#### Document(s) Detail

<b>Document Heading:</b>	Supporting Documents
<b>Document Name:</b>	LawyersLetter.pdf
<b>Document Type:</b>	Lawyer's letter consisting of a legal description of the property
<b>Document Link:</b>	<a href="https://www.lrcsde.lrc.gov.on.ca/BFISWebPublic/pub/viewDocument.action?attachmentId=52868&amp;fileName=LawyersLetter.pdf">https://www.lrcsde.lrc.gov.on.ca/BFISWebPublic/pub/viewDocument.action?attachmentId=52868&amp;fileName=LawyersLetter.pdf</a>
<b>Document Heading:</b>	Supporting Documents
<b>Document Name:</b>	TableofCandPUUses.pdf
<b>Document Type:</b>	Table of Current and Past Property Use
<b>Document Link:</b>	<a href="https://www.lrcsde.lrc.gov.on.ca/BFISWebPublic/pub/viewDocument.action?attachmentId=52869&amp;fileName=TableofCandPUUses.pdf">https://www.lrcsde.lrc.gov.on.ca/BFISWebPublic/pub/viewDocument.action?attachmentId=52869&amp;fileName=TableofCandPUUses.pdf</a>
<b>Document Heading:</b>	Supporting Documents
<b>Document Name:</b>	TransferDeed.pdf

Map Key	Number of Records	Direction/ Distance (m)	Elev/Diff (m)	Site	DB
<hr/>					
<b>Document Type:</b>	Copy of any deed(s), transfer(s) or other document(s)				
<b>Document Link:</b>	<a href="https://www.lrcsde.lrc.gov.on.ca/BFISWebPublic/pub/viewDocument.action?attachmentId=52871&amp;fileName=TransferDeed.pdf">https://www.lrcsde.lrc.gov.on.ca/BFISWebPublic/pub/viewDocument.action?attachmentId=52871&amp;fileName=TransferDeed.pdf</a>				
<b>Document Heading:</b>	Supporting Documents				
<b>Document Name:</b>	PlanofSurvey.pdf				
<b>Document Type:</b>	A Current plan of Survey				
<b>Document Link:</b>	<a href="https://www.lrcsde.lrc.gov.on.ca/BFISWebPublic/pub/viewDocument.action?attachmentId=52870&amp;fileName=PlanofSurvey.pdf">https://www.lrcsde.lrc.gov.on.ca/BFISWebPublic/pub/viewDocument.action?attachmentId=52870&amp;fileName=PlanofSurvey.pdf</a>				
<b>Document Heading:</b>	Supporting Documents				
<b>Document Name:</b>	CertofStatus.pdf				
<b>Document Type:</b>	Certificate of Status				
<b>Document Link:</b>	<a href="https://www.lrcsde.lrc.gov.on.ca/BFISWebPublic/pub/viewDocument.action?attachmentId=52867&amp;fileName=CertofStatus.pdf">https://www.lrcsde.lrc.gov.on.ca/BFISWebPublic/pub/viewDocument.action?attachmentId=52867&amp;fileName=CertofStatus.pdf</a>				
<b>Document Heading:</b>	Supporting Documents				
<b>Document Name:</b>	PhaseOneCSM.pdf				
<b>Document Type:</b>	Phase 1 Conceptual Site Model				
<b>Document Link:</b>	<a href="https://www.lrcsde.lrc.gov.on.ca/BFISWebPublic/pub/viewDocument.action?attachmentId=52873&amp;fileName=PhaseOneCSM.pdf">https://www.lrcsde.lrc.gov.on.ca/BFISWebPublic/pub/viewDocument.action?attachmentId=52873&amp;fileName=PhaseOneCSM.pdf</a>				
<hr/>					
<u>20</u>	1 of 2	N/51.4	180.3 / 7.52	3220 Trafalgar Rd Oakville ON L6H 7C2	EHS
<b>Order No:</b>	21060300181			<b>Nearest Intersection:</b>	
<b>Status:</b>	C			<b>Municipality:</b>	
<b>Report Type:</b>	Custom Report			<b>Client Prov/State:</b>	ON
<b>Report Date:</b>	08-JUN-21			<b>Search Radius (km):</b>	.25
<b>Date Received:</b>	03-JUN-21			<b>X:</b>	-79.7277489
<b>Previous Site Name:</b>				<b>Y:</b>	43.49451997
<b>Lot/Building Size:</b>					
<b>Additional Info Ordered:</b>	Fire Insur. Maps and/or Site Plans				
<hr/>					
<u>20</u>	2 of 2	N/51.4	180.3 / 7.52	3220 Trafalgar Rd Oakville ON L6H 7C2	EHS
<b>Order No:</b>	21060300181			<b>Nearest Intersection:</b>	
<b>Status:</b>	C			<b>Municipality:</b>	
<b>Report Type:</b>	Custom Report			<b>Client Prov/State:</b>	ON
<b>Report Date:</b>	08-JUN-21			<b>Search Radius (km):</b>	.25
<b>Date Received:</b>	03-JUN-21			<b>X:</b>	-79.7277489
<b>Previous Site Name:</b>				<b>Y:</b>	43.49451997
<b>Lot/Building Size:</b>					
<b>Additional Info Ordered:</b>	Fire Insur. Maps and/or Site Plans				
<hr/>					
<u>21</u>	1 of 2	ESE/54.7	170.2 / -2.61	Trafalgar Heights Inc. 278 Dundas St E Oakville ON L4K 1W8	ECA
<b>Approval No:</b>	2486-B5DFG8			<b>MOE District:</b>	Halton-Peel
<b>Approval Date:</b>	2018-10-10			<b>City:</b>	
<b>Status:</b>	Approved			<b>Longitude:</b>	-79.71968
<b>Record Type:</b>	ECA			<b>Latitude:</b>	43.486362
<b>Link Source:</b>	IDS			<b>Geometry X:</b>	
<b>SWP Area Name:</b>	Halton			<b>Geometry Y:</b>	
<b>Approval Type:</b>	ECA-MUNICIPAL AND PRIVATE SEWAGE WORKS				
<b>Project Type:</b>	MUNICIPAL AND PRIVATE SEWAGE WORKS				
<b>Business Name:</b>	Trafalgar Heights Inc.				
<b>Address:</b>	278 Dundas St E				
<b>Full Address:</b>					
<b>Full PDF Link:</b>	<a href="https://www.accessenvironment.ene.gov.on.ca/instruments/2215-B55HNB-14.pdf">https://www.accessenvironment.ene.gov.on.ca/instruments/2215-B55HNB-14.pdf</a>				

Map Key	Number of Records	Direction/ Distance (m)	Elev/Diff (m)	Site	DB
PDF Site Location:					
<a href="#">21</a>	2 of 2	ESE/54.7	170.2 / -2.61	ENBRIDGE GAS INC 278 DUNDAS ST., OAKVILLE, ON, L6H 7E2, CA ON	PINC
<b>Incident ID:</b> <b>Incident No:</b> 2924626 <b>Incident Reported Dt:</b> 9/14/2020 <b>Type:</b> FS-Pipeline Incident <b>Status Code:</b> <b>Tank Status:</b> Pipeline Damage Reason Est <b>Task No:</b> <b>Spills Action Centre:</b> <b>Fuel Type:</b> <b>Fuel Occurrence Tp:</b> <b>Date of Occurrence:</b> <b>Occurrence Start Dt:</b> <b>Depth:</b> <b>Customer Acct Name:</b> ENBRIDGE GAS INC <b>Incident Address:</b> 278 DUNDAS ST., OAKVILLE, ON, L6H 7E2, CA <b>Operation Type:</b> <b>Pipeline Type:</b> <b>Regulator Type:</b> <b>Summary:</b> <b>Reported By:</b> <b>Affiliation:</b> <b>Occurrence Desc:</b> <b>Damage Reason:</b> <b>Notes:</b>		<b>Pipe Material:</b> <b>Fuel Category:</b> <b>Health Impact:</b> <b>Environment Impact:</b> <b>Property Damage:</b> <b>Service Interrupt:</b> <b>Enforce Policy:</b> <b>Public Relation:</b> <b>Pipeline System:</b> <b>PSIG:</b> <b>Attribute Category:</b> <b>Regulator Location:</b> <b>Method Details:</b>			
<a href="#">22</a>	1 of 1	NE/56.1	176.0 / 3.20	BC TRAFALGAR INC. ON	EASR
<b>Approval No:</b> R-009-3112350883 <b>Status:</b> REGISTERED <b>Date:</b> 2020-06-10 <b>Record Type:</b> EASR <b>Link Source:</b> MOFA <b>Project Type:</b> Water Taking - Construction Dewatering <b>Full Address:</b> <b>Approval Type:</b> EASR-Water Taking - Construction Dewatering <b>Full PDF Link:</b> <a href="http://www.accessenvironment.ene.gov.on.ca/AEWeb/ae/ViewDocument.action?documentRefID=2257757">http://www.accessenvironment.ene.gov.on.ca/AEWeb/ae/ViewDocument.action?documentRefID=2257757</a> <b>PDF URL:</b> <b>PDF Site Location:</b>		<b>SWP Area Name:</b> Halton <b>MOE District:</b> Halton-Peel <b>Municipality:</b> <b>Latitude:</b> 43.49333333 <b>Longitude:</b> -79.72611111 <b>Geometry X:</b> <b>Geometry Y:</b>			
<a href="#">23</a>	1 of 8	ESE/58.9	170.8 / -1.93	HALTON HEALTHCARE SERVICES CORPORATION 3000 THIRD LINE OAKVILLE L6M 0L8 ON CA ON	CFOT
<b>Licence No:</b> <b>Registration No:</b> <b>Posse File No:</b> <b>Posse Reg No:</b> <b>Status Name:</b> <b>Tank Type:</b> Double Wall UST <b>Tank Size:</b> 100000 <b>Tank Material:</b> Fiberglass (FRP)		<b>Item Description:</b> Fuel Oil Tank <b>Instance Type:</b> FS Fuel Oil Tank <b>Facility Type:</b> FS Fuel Oil Tank <b>Fuel Type:</b> Fuel Oil <b>Distributor:</b> <b>Letter Sent:</b> <b>Comments:</b> <b>Corrosion Protect:</b> Fiberglass			

Map Key	Number of Records	Direction/ Distance (m)	Elev/Diff (m)	Site	DB
<b>Instance No:</b> 64601132 <b>Province:</b> <b>Inst Creation Date:</b> 8/12/2013 11:04:58 AM <b>Nbr:</b> <b>Inst Install Date:</b> 8/12/2013 11:04:58 AM <b>Context:</b> FS Fuel Oil Tank <b>Item:</b> FS FUEL OIL TANK <b>Tank Age (as of 05/1992):</b> <b>Device Installed Location:</b> 3000 THIRD LINE OAKVILLE L6M 0L8 ON CA <b>Description:</b> NULL <b>Contact Name:</b> <b>Contact Address:</b> <b>Contact Address2:</b> <b>Contact Suite:</b> <b>Contact City:</b> <b>Contact Prov:</b> <b>Contact Postal:</b>					
<u>23</u>	2 of 8	ESE/58.9	170.8 / -1.93	<b>HALTON HEALTHCARE SERVICES CORPORATION</b> <b>3000 THIRD LINE OAKVILLE L6M 0L8 ON CA ON</b>	CFOT
<b>Licence No:</b> <b>Registration No:</b> <b>Posse File No:</b> <b>Posse Reg No:</b> <b>Status Name:</b> <b>Tank Type:</b> Double Wall UST <b>Tank Size:</b> 50000 <b>Tank Material:</b> Fiberglass (FRP) <b>Instance No:</b> 64601127 <b>Inst Creation Date:</b> 8/12/2013 10:53:31 AM <b>Inst Install Date:</b> 8/12/2013 10:53:31 AM <b>Item:</b> FS FUEL OIL TANK <b>Tank Age (as of 05/1992):</b> <b>Device Installed Location:</b> 3000 THIRD LINE OAKVILLE L6M 0L8 ON CA <b>Description:</b> OPW Flexworks pipe; Ameron Dualoy vent pipe; OPW 1-2100 fill box; INCON 550 Leak detection system <b>Contact Name:</b> <b>Contact Address:</b> <b>Contact Address2:</b> <b>Contact Suite:</b> <b>Contact City:</b> <b>Contact Prov:</b> <b>Contact Postal:</b>					
<b>Item Description:</b> Fuel Oil Tank <b>Instance Type:</b> FS Fuel Oil Tank <b>Facility Type:</b> FS Fuel Oil Tank <b>Fuel Type:</b> Fuel Oil <b>Distributor:</b> <b>Letter Sent:</b> <b>Comments:</b> <b>Corrosion Protect:</b> Fiberglass <b>Province:</b> <b>Nbr:</b> <b>Context:</b> FS Fuel Oil Tank					
<u>23</u>	3 of 8	ESE/58.9	170.8 / -1.93	<b>HALTON HEALTHCARE SERVICES CORPORATION</b> <b>3000 THIRD LINE OAKVILLE L6M 0L8 ON CA ON</b>	FST
<b>Instance No:</b> 64601127 <b>Status:</b> Active <b>Cont Name:</b> <b>Instance Type:</b> <b>Item:</b> <b>Item Description:</b> Fuel Oil Tank <b>Tank Type:</b> Double Wall UST <b>Install Date:</b> 8/12/2013 10:53:31 AM <b>Install Year:</b> 2013 <b>Years in Service:</b> NULL <b>Model:</b> DWT6 <b>Description:</b> OPW Flexworks pipe; Ameron Dualoy vent pipe; OPW 1-2100 fill box; INCON 550 Leak detection system					
<b>Manufacturer:</b> Containment Solutions <b>Serial No:</b> NULL <b>Ulc Standard:</b> S615 <b>Quantity:</b> 1 <b>Unit of Measure:</b> EA <b>Fuel Type:</b> <b>Fuel Type2:</b> <b>Fuel Type3:</b> <b>Piping Steel:</b> <b>Piping Galvanized:</b> <b>Tanks Single Wall St:</b> <b>Piping Underground:</b>					

Map Key	Number of Records	Direction/ Distance (m)	Elev/Diff (m)	Site	DB
Capacity:	50000			Num Underground:	
Tank Material:	Fiberglass (FRP)			Panam Related:	NULL
Corrosion Protect:	Fiberglass			Panam Venue:	NULL
Overfill Protect:					
Facility Type:	FS FUEL OIL TANK				
Parent Facility Type:					
Facility Location:	3000 THIRD LINE OAKVILLE L6M 0L8 ON CA				
Device Installed Location:					
<u>23</u>	4 of 8	ESE/58.9	170.8 / -1.93	HALTON HEALTHCARE SERVICES CORPORATION 3000 THIRD LINE OAKVILLE L6M 0L8 ON CA ON	FST
Instance No:	64601128			Manufacturer:	Containment Solutions
Status:	Active			Serial No:	NULL
Cont Name:				Ulc Standard:	S615
Instance Type:				Quantity:	1
Item:				Unit of Measure:	EA
Item Description:	Fuel Oil Tank			Fuel Type:	
Tank Type:	Double Wall UST			Fuel Type2:	
Install Date:	8/12/2013 10:56:36 AM			Fuel Type3:	
Install Year:	2013			Piping Steel:	
Years in Service:	NULL			Piping Galvanized:	
Model:	DWT6			Tanks Single Wall St:	
Description:	NULL			Piping Underground:	
Capacity:	50000			Num Underground:	
Tank Material:	Fiberglass (FRP)			Panam Related:	NULL
Corrosion Protect:	Fiberglass			Panam Venue:	NULL
Overfill Protect:					
Facility Type:	FS FUEL OIL TANK				
Parent Facility Type:					
Facility Location:	3000 THIRD LINE OAKVILLE L6M 0L8 ON CA				
Device Installed Location:					
<u>23</u>	5 of 8	ESE/58.9	170.8 / -1.93	HALTON HEALTHCARE SERVICES CORPORATION 3000 THIRD LINE OAKVILLE L6M 0L8 ON CA ON	FST
Instance No:	64601129			Manufacturer:	Containment Solutions
Status:	Active			Serial No:	NULL
Cont Name:				Ulc Standard:	S615
Instance Type:				Quantity:	1
Item:				Unit of Measure:	EA
Item Description:	Fuel Oil Tank			Fuel Type:	
Tank Type:	Double Wall UST			Fuel Type2:	
Install Date:	8/12/2013 10:58:38 AM			Fuel Type3:	
Install Year:	2013			Piping Steel:	
Years in Service:	NULL			Piping Galvanized:	
Model:	DWT-6 TYPE II			Tanks Single Wall St:	
Description:	NULL			Piping Underground:	
Capacity:	100000			Num Underground:	
Tank Material:	Fiberglass (FRP)			Panam Related:	NULL
Corrosion Protect:	Fiberglass			Panam Venue:	NULL
Overfill Protect:					
Facility Type:	FS FUEL OIL TANK				
Parent Facility Type:					
Facility Location:	3000 THIRD LINE OAKVILLE L6M 0L8 ON CA				
Device Installed Location:					
<u>23</u>	6 of 8	ESE/58.9	170.8 / -1.93	HALTON HEALTHCARE SERVICES CORPORATION	FST

Map Key	Number of Records	Direction/ Distance (m)	Elev/Diff (m)	Site	DB
<hr/>					
				3000 THIRD LINE OAKVILLE L6M 0L8 ON CA ON	
<b>Instance No:</b>	64601131			<b>Manufacturer:</b>	Containment Solutions
<b>Status:</b>	Active			<b>Serial No:</b>	NULL
<b>Cont Name:</b>				<b>Ulc Standard:</b>	S615
<b>Instance Type:</b>				<b>Quantity:</b>	1
<b>Item:</b>				<b>Unit of Measure:</b>	EA
<b>Item Description:</b>	Fuel Oil Tank			<b>Fuel Type:</b>	
<b>Tank Type:</b>	Double Wall UST			<b>Fuel Type2:</b>	
<b>Install Date:</b>	8/12/2013 11:03:11 AM			<b>Fuel Type3:</b>	
<b>Install Year:</b>	2013			<b>Piping Steel:</b>	
<b>Years in Service:</b>	NULL			<b>Piping Galvanized:</b>	
<b>Model:</b>	DWT-6 TYPE II			<b>Tanks Single Wall St:</b>	
<b>Description:</b>	NULL			<b>Piping Underground:</b>	
<b>Capacity:</b>	100000			<b>Num Underground:</b>	
<b>Tank Material:</b>	Fiberglass (FRP)			<b>Panam Related:</b>	NULL
<b>Corrosion Protect:</b>	Fiberglass			<b>Panam Venue:</b>	NULL
<b>Overfill Protect:</b>					
<b>Facility Type:</b>	FS FUEL OIL TANK				
<b>Parent Facility Type:</b>					
<b>Facility Location:</b>	3000 THIRD LINE OAKVILLE L6M 0L8 ON CA				
<b>Device Installed Location:</b>					
<hr/>					
23	7 of 8	ESE/58.9	170.8 / -1.93	HALTON HEALTHCARE SERVICES CORPORATION 3000 THIRD LINE OAKVILLE L6M 0L8 ON CA ON	FST
<b>Instance No:</b>	64601130			<b>Manufacturer:</b>	Containment Solutions
<b>Status:</b>	Active			<b>Serial No:</b>	NULL
<b>Cont Name:</b>				<b>Ulc Standard:</b>	S615
<b>Instance Type:</b>				<b>Quantity:</b>	1
<b>Item:</b>				<b>Unit of Measure:</b>	EA
<b>Item Description:</b>	Fuel Oil Tank			<b>Fuel Type:</b>	
<b>Tank Type:</b>	Double Wall UST			<b>Fuel Type2:</b>	
<b>Install Date:</b>	8/12/2013 11:01:25 AM			<b>Fuel Type3:</b>	
<b>Install Year:</b>	2013			<b>Piping Steel:</b>	
<b>Years in Service:</b>	NULL			<b>Piping Galvanized:</b>	
<b>Model:</b>	DWT-6 TYPE II			<b>Tanks Single Wall St:</b>	
<b>Description:</b>	NULL			<b>Piping Underground:</b>	
<b>Capacity:</b>	100000			<b>Num Underground:</b>	
<b>Tank Material:</b>	Fiberglass (FRP)			<b>Panam Related:</b>	NULL
<b>Corrosion Protect:</b>	Fiberglass			<b>Panam Venue:</b>	NULL
<b>Overfill Protect:</b>					
<b>Facility Type:</b>	FS FUEL OIL TANK				
<b>Parent Facility Type:</b>					
<b>Facility Location:</b>	3000 THIRD LINE OAKVILLE L6M 0L8 ON CA				
<b>Device Installed Location:</b>					
<hr/>					
23	8 of 8	ESE/58.9	170.8 / -1.93	HALTON HEALTHCARE SERVICES CORPORATION 3000 THIRD LINE OAKVILLE L6M 0L8 ON CA ON	FST
<b>Instance No:</b>	64601132			<b>Manufacturer:</b>	Containment Solutions
<b>Status:</b>	Active			<b>Serial No:</b>	NULL
<b>Cont Name:</b>				<b>Ulc Standard:</b>	S615
<b>Instance Type:</b>				<b>Quantity:</b>	1
<b>Item:</b>				<b>Unit of Measure:</b>	EA
<b>Item Description:</b>	Fuel Oil Tank			<b>Fuel Type:</b>	
<b>Tank Type:</b>	Double Wall UST			<b>Fuel Type2:</b>	
<b>Install Date:</b>	8/12/2013 11:04:58 AM			<b>Fuel Type3:</b>	
<b>Install Year:</b>	2013			<b>Piping Steel:</b>	

Map Key	Number of Records	Direction/ Distance (m)	Elev/Diff (m)	Site	DB
<b>Years in Service:</b> NULL <b>Model:</b> DWT-6 TYPE II <b>Description:</b> NULL <b>Capacity:</b> 100000 <b>Tank Material:</b> Fiberglass (FRP) <b>Corrosion Protect:</b> Fiberglass <b>Overfill Protect:</b> <b>Facility Type:</b> FS FUEL OIL TANK <b>Parent Facility Type:</b> <b>Facility Location:</b> 3000 THIRD LINE OAKVILLE L6M 0L8 ON CA <b>Device Installed Location:</b>					
<b>Piping Galvanized:</b> <b>Tanks Single Wall St:</b> <b>Piping Underground:</b> <b>Num Underground:</b> <b>Panam Related:</b> NULL <b>Panam Venue:</b> NULL					
<u>24</u>	1 of 1	NNW/67.9	179.8 / 7.07	3292 Trafalgar Rd Oakville ON L6H 7B9	EHS
<b>Order No:</b> 20090729028 <b>Status:</b> C <b>Report Type:</b> Custom Report <b>Report Date:</b> 8/10/2009 <b>Date Received:</b> 7/29/2009 <b>Previous Site Name:</b> <b>Lot/Building Size:</b> <b>Additional Info Ordered:</b> Fire Insur. Maps and/or Sire Plans					
<b>Nearest Intersection:</b> <b>Municipality:</b> <b>Client Prov/State:</b> ON <b>Search Radius (km):</b> 0.25 <b>X:</b> -79.730152 <b>Y:</b> 43.49437					
<u>25</u>	1 of 1	ESE/68.8	170.8 / -1.93	325 Dundas Street East Oakville ON L6H 7E3	EHS
<b>Order No:</b> 20080407020 <b>Status:</b> C <b>Report Type:</b> Complete Report <b>Report Date:</b> 4/16/2008 <b>Date Received:</b> 4/7/2008 <b>Previous Site Name:</b> <b>Lot/Building Size:</b> <b>Additional Info Ordered:</b> Fire Insur. Maps And /or Site Plans; City Directory					
<b>Nearest Intersection:</b> Trafalgar Road <b>Municipality:</b> Oakville <b>Client Prov/State:</b> ON <b>Search Radius (km):</b> 0.25 <b>X:</b> -79.719654 <b>Y:</b> 43.48837					
<u>26</u>	1 of 9	ESE/69.6	170.8 / -1.93	CANADA PACKERS CORNER OF HWY 5 & TRAFALGAR RD. TORONTO PLANT [ST. CLAIR AVENUE] OAKVILLE TOWN ON	SPL
<b>Ref No:</b> 8249 <b>Site No:</b> <b>Incident Dt:</b> 8/18/1988 <b>Year:</b> <b>Incident Cause:</b> TRUCK/TRAILER OVERTURN <b>Incident Event:</b> <b>Contaminant Code:</b> <b>Contaminant Name:</b> <b>Contaminant Limit 1:</b> <b>Contam Limit Freq 1:</b> <b>Contaminant UN No 1:</b> <b>Environment Impact:</b> <b>Nature of Impact:</b> <b>Receiving Medium:</b> LAND <b>Receiving Env:</b> <b>MOE Response:</b> <b>Dt MOE Arvl on Scn:</b> <b>MOE Reported Dt:</b> 8/18/1988 <b>Dt Document Closed:</b> <b>Incident Reason:</b> UNKNOWN					
<b>Discharger Report:</b> <b>Material Group:</b> <b>Health/Env Conseq:</b> <b>Client Type:</b> <b>Sector Type:</b> <b>Agency Involved:</b> <b>Nearest Watercourse:</b> <b>Site Address:</b> <b>Site District Office:</b> <b>Site Postal Code:</b> <b>Site Region:</b> <b>Site Municipality:</b> 14403 <b>Site Lot:</b> <b>Site Conc:</b> <b>Northing:</b> <b>Easting:</b> <b>Site Geo Ref Accu:</b> <b>Site Map Datum:</b> <b>SAC Action Class:</b> <b>Source Type:</b>					



Map Key	Number of Records	Direction/ Distance (m)	Elev/Diff (m)	Site	DB
<b>Site Name:</b> <b>Site County/District:</b> <b>Site Geo Ref Meth:</b> <b>Incident Summary:</b> CANADA PACKERS - 20,000 LOF MINERAL OIL TO LAND/SEWERS FROM TANKER. <b>Contaminant Qty:</b>					
26	2 of 9	ESE/69.6	170.8 / -1.93	<b>TEXACO</b> <b>HWY 5 &amp; TRAFALGAR ROAD-TEXACO SERVICE</b> <b>STATION SERVICE STATION</b> <b>OAKVILLE TOWN ON</b>	SPL
<b>Ref No:</b> 8681 <b>Site No:</b> <b>Incident Dt:</b> 8/30/1988 <b>Year:</b> <b>Incident Cause:</b> OTHER CAUSE (N.O.S.) <b>Incident Event:</b> <b>Contaminant Code:</b> <b>Contaminant Name:</b> <b>Contaminant Limit 1:</b> <b>Contam Limit Freq 1:</b> <b>Contaminant UN No 1:</b> <b>Environment Impact:</b> <b>Nature of Impact:</b> <b>Receiving Medium:</b> LAND <b>Receiving Env:</b> <b>MOE Response:</b> <b>Dt MOE Arvl on Scn:</b> <b>MOE Reported Dt:</b> 8/30/1988 <b>Dt Document Closed:</b> <b>Incident Reason:</b> UNKNOWN <b>Site Name:</b> <b>Site County/District:</b> <b>Site Geo Ref Meth:</b> <b>Incident Summary:</b> TEXACO SERVICE CENTRE 500L GASOLINE SPILL <b>Contaminant Qty:</b>					
<b>Discharger Report:</b> <b>Material Group:</b> <b>Health/Env Conseq:</b> <b>Client Type:</b> <b>Sector Type:</b> <b>Agency Involved:</b> <b>Nearest Watercourse:</b> <b>Site Address:</b> <b>Site District Office:</b> <b>Site Postal Code:</b> <b>Site Region:</b> <b>Site Municipality:</b> 14403 <b>Site Lot:</b> <b>Site Conc:</b> <b>Northing:</b> <b>Easting:</b> <b>Site Geo Ref Accu:</b> <b>Site Map Datum:</b> <b>SAC Action Class:</b> <b>Source Type:</b>					
26	3 of 9	ESE/69.6	170.8 / -1.93	<b>TEXACO</b> <b>DUNDAS AND TRAFALGAR RD SERVICE</b> <b>STATION</b> <b>OAKVILLE TOWN ON</b>	SPL
<b>Ref No:</b> 14625 <b>Site No:</b> <b>Incident Dt:</b> 2/9/1989 <b>Year:</b> <b>Incident Cause:</b> WASTEWATER DISCHARGE TO WATERCOURSE <b>Incident Event:</b> <b>Contaminant Code:</b> <b>Contaminant Name:</b> <b>Contaminant Limit 1:</b> <b>Contam Limit Freq 1:</b> <b>Contaminant UN No 1:</b> <b>Environment Impact:</b> <b>Nature of Impact:</b> <b>Receiving Medium:</b> LAND <b>Receiving Env:</b> <b>MOE Response:</b> <b>Dt MOE Arvl on Scn:</b> <b>MOE Reported Dt:</b> 2/9/1989 <b>Dt Document Closed:</b>					
<b>Discharger Report:</b> <b>Material Group:</b> <b>Health/Env Conseq:</b> <b>Client Type:</b> <b>Sector Type:</b> <b>Agency Involved:</b> <b>Nearest Watercourse:</b> <b>Site Address:</b> <b>Site District Office:</b> <b>Site Postal Code:</b> <b>Site Region:</b> <b>Site Municipality:</b> 14403 <b>Site Lot:</b> <b>Site Conc:</b> <b>Northing:</b> <b>Easting:</b> <b>Site Geo Ref Accu:</b> <b>Site Map Datum:</b> <b>SAC Action Class:</b>					

Map Key	Number of Records	Direction/ Distance (m)	Elev/Diff (m)	Site	DB
<b>Incident Reason:</b> ERROR <b>Source Type:</b> <b>Site Name:</b> <b>Site County/District:</b> <b>Site Geo Ref Meth:</b> <b>Incident Summary:</b> SERVICE STATION <b>Contaminant Qty:</b>					
<u>26</u>	4 of 9	ESE/69.6	170.8 / -1.93	TRANSPORT TRUCK TRAFALGAR RD/DUNDAS ST. MOTOR VEHICLE (OPERATING FLUID) OAKVILLE TOWN ON	SPL
<b>Ref No:</b> 212176 <b>Discharger Report:</b> <b>Site No:</b> <b>Material Group:</b> <b>Incident Dt:</b> 9/24/2001 <b>Health/Env Conseq:</b> <b>Year:</b> <b>Client Type:</b> <b>Incident Cause:</b> OTHER TRANSPORTATION ACCIDENT <b>Sector Type:</b> <b>Incident Event:</b> <b>Agency Involved:</b> FD & WORKS <b>Contaminant Code:</b> <b>Nearest Watercourse:</b> <b>Contaminant Name:</b> <b>Site Address:</b> <b>Contaminant Limit 1:</b> <b>Site District Office:</b> <b>Contam Limit Freq 1:</b> <b>Site Postal Code:</b> <b>Contaminant UN No 1:</b> <b>Site Region:</b> <b>Environment Impact:</b> Possible <b>Site Municipality:</b> 14403 <b>Nature of Impact:</b> Multi Media Pollution <b>Site Lot:</b> <b>Receiving Medium:</b> Land, Water <b>Site Conc:</b> <b>Receiving Env:</b> <b>Northing:</b> <b>MOE Response:</b> <b>Easting:</b> <b>Dt MOE Arvl on Scn:</b> <b>Site Geo Ref Accu:</b> <b>MOE Reported Dt:</b> 9/24/2001 <b>Site Map Datum:</b> <b>Dt Document Closed:</b> <b>SAC Action Class:</b> <b>Incident Reason:</b> UNKNOWN <b>Source Type:</b> <b>Site Name:</b> <b>Site County/District:</b> <b>Site Geo Ref Meth:</b> <b>Incident Summary:</b> JOHN'S TIRES & SALES-MVA,200 L DIESEL TO ROAD & SEWER, FD & WORKS. <b>Contaminant Qty:</b>					
<u>26</u>	5 of 9	ESE/69.6	170.8 / -1.93	Trafalgar Road & Hwy 5 Oakville ON	EHS
<b>Order No:</b> 20061103023 <b>Nearest Intersection:</b> Trafalgar Rd & Hwy 5 <b>Status:</b> C <b>Municipality:</b> <b>Report Type:</b> Custom Report <b>Client Prov/State:</b> ON <b>Report Date:</b> 11/21/2006 <b>Search Radius (km):</b> 0.15 <b>Date Received:</b> 11/3/2006 <b>X:</b> -79.71913 <b>Previous Site Name:</b> <b>Y:</b> 43.483672 <b>Lot/Building Size:</b> <b>Additional Info Ordered:</b>					
<u>26</u>	6 of 9	ESE/69.6	170.8 / -1.93	Highway 5 and Trafalgar Road Oakville ON	EHS
<b>Order No:</b> 20100824009 <b>Nearest Intersection:</b> <b>Status:</b> C <b>Municipality:</b> <b>Report Type:</b> Custom Report <b>Client Prov/State:</b> ON <b>Report Date:</b> 9/1/2010 <b>Search Radius (km):</b> 0.25 <b>Date Received:</b> 8/24/2010 <b>X:</b> -79.719134 <b>Previous Site Name:</b> <b>Y:</b> 43.484016 <b>Lot/Building Size:</b>					

Map Key	Number of Records	Direction/ Distance (m)	Elev/Diff (m)	Site	DB
<b>Additional Info Ordered:</b>		Fire Insur. Maps and/or Site Plans			
<u>26</u>	7 of 9	ESE/69.6	170.8 / -1.93	Dundas Street & Trafalgar Rd Oakville ON	SPL
<b>Ref No:</b>	6280-8UDPLZ			<b>Discharger Report:</b>	
<b>Site No:</b>				<b>Material Group:</b>	
<b>Incident Dt:</b>	17-MAY-12			<b>Health/Env Conseq:</b>	
<b>Year:</b>				<b>Client Type:</b>	
<b>Incident Cause:</b>				<b>Sector Type:</b>	
<b>Incident Event:</b>				<b>Agency Involved:</b>	
<b>Contaminant Code:</b>	13			<b>Nearest Watercourse:</b>	
<b>Contaminant Name:</b>	FUEL (N.O.S.)			<b>Site Address:</b>	Dundas Street & Trafalgar Rd
<b>Contaminant Limit 1:</b>				<b>Site District Office:</b>	
<b>Contam Limit Freq 1:</b>				<b>Site Postal Code:</b>	
<b>Contaminant UN No 1:</b>				<b>Site Region:</b>	
<b>Environment Impact:</b>	Confirmed			<b>Site Municipality:</b>	Oakville
<b>Nature of Impact:</b>	Groundwater Pollution; Soil Contamination			<b>Site Lot:</b>	
<b>Receiving Medium:</b>	Sewage - Municipal/Private and Commercial			<b>Site Conc:</b>	
<b>Receiving Env:</b>				<b>Nothing:</b>	
<b>MOE Response:</b>	Deferred Field Response			<b>Easting:</b>	
<b>Dt MOE Arvl on Scn:</b>	22-MAY-12			<b>Site Geo Ref Accu:</b>	
<b>MOE Reported Dt:</b>	17-MAY-12			<b>Site Map Datum:</b>	
<b>Dt Document Closed:</b>				<b>SAC Action Class:</b>	Watercourse Spills
<b>Incident Reason:</b>				<b>Source Type:</b>	
<b>Site Name:</b>	Dundas Street<UNOFFICIAL>				
<b>Site County/District:</b>					
<b>Site Geo Ref Meth:</b>					
<b>Incident Summary:</b>	Halton Region: construction site-fuel/water in pit				
<b>Contaminant Qty:</b>					
<u>26</u>	8 of 9	ESE/69.6	170.8 / -1.93	Rothsay Recycling<UNOFFICIAL> Trafalgar and Dundas Oakville ON	SPL
<b>Ref No:</b>	2737-9FCEGD			<b>Discharger Report:</b>	
<b>Site No:</b>				<b>Material Group:</b>	
<b>Incident Dt:</b>	2014/01/14			<b>Health/Env Conseq:</b>	
<b>Year:</b>				<b>Client Type:</b>	
<b>Incident Cause:</b>	Collision/Accident			<b>Sector Type:</b>	Truck - Only Saddle Tanks
<b>Incident Event:</b>				<b>Agency Involved:</b>	
<b>Contaminant Code:</b>	13			<b>Nearest Watercourse:</b>	
<b>Contaminant Name:</b>	DIESEL FUEL			<b>Site Address:</b>	Trafalgar and Dundas
<b>Contaminant Limit 1:</b>				<b>Site District Office:</b>	
<b>Contam Limit Freq 1:</b>				<b>Site Postal Code:</b>	
<b>Contaminant UN No 1:</b>				<b>Site Region:</b>	
<b>Environment Impact:</b>	Confirmed			<b>Site Municipality:</b>	Oakville
<b>Nature of Impact:</b>	Soil Contamination			<b>Site Lot:</b>	
<b>Receiving Medium:</b>				<b>Site Conc:</b>	
<b>Receiving Env:</b>				<b>Nothing:</b>	
<b>MOE Response:</b>				<b>Easting:</b>	
<b>Dt MOE Arvl on Scn:</b>				<b>Site Geo Ref Accu:</b>	
<b>MOE Reported Dt:</b>	2014/01/14			<b>Site Map Datum:</b>	
<b>Dt Document Closed:</b>				<b>SAC Action Class:</b>	Primary Assessment of Spills
<b>Incident Reason:</b>	Operator/Human Error			<b>Source Type:</b>	
<b>Site Name:</b>	diesel spill<UNOFFICIAL>				
<b>Site County/District:</b>					
<b>Site Geo Ref Meth:</b>					
<b>Incident Summary:</b>	Rothsay Recycling: 38 L diesel to ditch				
<b>Contaminant Qty:</b>	38 L				

Map Key	Number of Records	Direction/ Distance (m)	Elev/Diff (m)	Site	DB
<u>26</u>	9 of 9	ESE/69.6	170.8 / -1.93	Dundas St Etrafalgar Rd Oakville ON	EHS
<b>Order No:</b> 20141112002 <b>Status:</b> C <b>Report Type:</b> Standard Express Report <b>Report Date:</b> 12-NOV-14 <b>Date Received:</b> 12-NOV-14 <b>Previous Site Name:</b> <b>Lot/Building Size:</b> <b>Additional Info Ordered:</b>		<b>Nearest Intersection:</b> <b>Municipality:</b> <b>Client Prov/State:</b> ON <b>Search Radius (km):</b> .1 <b>X:</b> -79.719603 <b>Y:</b> 43.487871			
<u>27</u>	1 of 3	N/72.4	180.9 / 8.16	3075 Trafalgar Road Oakville ON L6H 7C2	EHS
<b>Order No:</b> 20312700106 <b>Status:</b> C <b>Report Type:</b> Custom Report <b>Report Date:</b> 03-DEC-20 <b>Date Received:</b> 27-NOV-20 <b>Previous Site Name:</b> <b>Lot/Building Size:</b> <b>Additional Info Ordered:</b> City Directory		<b>Nearest Intersection:</b> <b>Municipality:</b> <b>Client Prov/State:</b> ON <b>Search Radius (km):</b> .25 <b>X:</b> -79.7276132 <b>Y:</b> 43.49469111			
<u>27</u>	2 of 3	N/72.4	180.9 / 8.16	3075 Trafalgar Road Oakville ON L6H 7C2	EHS
<b>Order No:</b> 20312700106 <b>Status:</b> C <b>Report Type:</b> Custom Report <b>Report Date:</b> 03-DEC-20 <b>Date Received:</b> 27-NOV-20 <b>Previous Site Name:</b> <b>Lot/Building Size:</b> <b>Additional Info Ordered:</b> City Directory		<b>Nearest Intersection:</b> <b>Municipality:</b> <b>Client Prov/State:</b> ON <b>Search Radius (km):</b> .25 <b>X:</b> -79.7276132 <b>Y:</b> 43.49469111			
<u>27</u>	3 of 3	N/72.4	180.9 / 8.16	3075 Trafalgar Road Oakville ON L6H 7C2	EHS
<b>Order No:</b> 20312700106 <b>Status:</b> C <b>Report Type:</b> Custom Report <b>Report Date:</b> 03-DEC-20 <b>Date Received:</b> 27-NOV-20 <b>Previous Site Name:</b> <b>Lot/Building Size:</b> <b>Additional Info Ordered:</b> City Directory		<b>Nearest Intersection:</b> <b>Municipality:</b> <b>Client Prov/State:</b> ON <b>Search Radius (km):</b> .25 <b>X:</b> -79.7276132 <b>Y:</b> 43.49469111			
<u>28</u>	1 of 4	E/90.3	170.6 / -2.22	1383507 ONTARIO LTD 325 DUNDAS ST E OAKVILLE L6H 7E3 ON CA ON	FST
<b>Instance No:</b> 64487503 <b>Status:</b> <b>Cont Name:</b> <b>Instance Type:</b> FS Liquid Fuel Tank <b>Item:</b> FS LIQUID FUEL TANK <b>Item Description:</b> FS Liquid Fuel Tank		<b>Manufacturer:</b> <b>Serial No:</b> <b>Ulc Standard:</b> <b>Quantity:</b> <b>Unit of Measure:</b> <b>Fuel Type:</b> Gasoline			



Map Key	Number of Records	Direction/ Distance (m)	Elev/Diff (m)	Site	DB
<a href="#">28</a>	3 of 4	E/90.3	170.6 / -2.22	PIPELINE HIT - 4" 325 DUNDAS ST E,,OAKVILLE,ON,L6H 7E3,CA ON	PINC
<div> <div> <b>Incident ID:</b>  <b>Incident No:</b> 1036344  <b>Incident Reported Dt:</b> 3/1/2013  <b>Type:</b> FS-Pipeline Incident  <b>Status Code:</b>  <b>Tank Status:</b> Pipeline Damage Reason Est  <b>Task No:</b> 4366334  <b>Spills Action Centre:</b>  <b>Fuel Type:</b>  <b>Fuel Occurrence Tp:</b>  <b>Date of Occurrence:</b>  <b>Occurrence Start Dt:</b> 2013/05/09  <b>Depth:</b>  <b>Customer Acct Name:</b> PIPELINE HIT - 4"  <b>Incident Address:</b> 325 DUNDAS ST E,,OAKVILLE,ON,L6H 7E3,CA  <b>Operation Type:</b>  <b>Pipeline Type:</b>  <b>Regulator Type:</b>  <b>Summary:</b> 325 DUNDAS STREET EAST, OAKVILLE - PIPELINE HIT - 4"  <b>Reported By:</b> ldevay@uniongas.com [mailto:ldevay@uniongas.com]  <b>Affiliation:</b>  <b>Occurrence Desc:</b>  <b>Damage Reason:</b> Excavation practices not sufficient  <b>Notes:</b> </div> <div> <b>Pipe Material:</b>  <b>Fuel Category:</b> Natural Gas  <b>Health Impact:</b>  <b>Environment Impact:</b>  <b>Property Damage:</b> Yes  <b>Service Interrupt:</b>  <b>Enforce Policy:</b> Yes  <b>Public Relation:</b>  <b>Pipeline System:</b>  <b>PSIG:</b>  <b>Attribute Category:</b> FS-Perform P-line Inc Invest  <b>Regulator Location:</b>  <b>Method Details:</b> E-mail </div> </div>					
<a href="#">28</a>	4 of 4	E/90.3	170.6 / -2.22	325 DUNDAS ST E OAKVILLE ON L6H 7E3	FST
<div> <div> <b>Instance No:</b> 64487502  <b>Status:</b> Active  <b>Cont Name:</b>  <b>Instance Type:</b>  <b>Item:</b> FS GASOLINE STATION - SELF SERVE  <b>Item Description:</b>  <b>Tank Type:</b>  <b>Install Date:</b>  <b>Install Year:</b>  <b>Years in Service:</b>  <b>Model:</b>  <b>Description:</b>  <b>Capacity:</b>  <b>Tank Material:</b>  <b>Corrosion Protect:</b>  <b>Overfill Protect:</b>  <b>Facility Type:</b>  <b>Parent Facility Type:</b>  <b>Facility Location:</b>  <b>Device Installed Location:</b> </div> <div> <b>Manufacturer:</b>  <b>Serial No:</b>  <b>Ulc Standard:</b>  <b>Quantity:</b>  <b>Unit of Measure:</b>  <b>Fuel Type:</b>  <b>Fuel Type2:</b>  <b>Fuel Type3:</b>  <b>Piping Steel:</b> 0  <b>Piping Galvanized:</b> 0  <b>Tanks Single Wall St:</b> 0  <b>Piping Underground:</b> 3  <b>Num Underground:</b> 2  <b>Panam Related:</b>  <b>Panam Venue:</b> </div> </div>					
<a href="#">29</a>	1 of 1	SSE/101.2	169.8 / -2.93	156 Dundas St. East Oakville ON	EHS
<div> <div> <b>Order No:</b> 20051223021  <b>Status:</b> C  <b>Report Type:</b> Basic Report  <b>Report Date:</b> 1/5/2006  <b>Date Received:</b> 12/23/2005  <b>Previous Site Name:</b>  <b>Lot/Building Size:</b> +/- 4.2 acres </div> <div> <b>Nearest Intersection:</b>  <b>Municipality:</b>  <b>Client Prov/State:</b> ON  <b>Search Radius (km):</b> 0.25  <b>X:</b> -79.724281  <b>Y:</b> 43.483459 </div> </div>					

Map Key	Number of Records	Direction/ Distance (m)	Elev/Diff (m)	Site	DB
Additional Info Ordered:					
<a href="#">30</a>	1 of 1	W/107.0	179.3 / 6.53	ENBRIDGE GAS INC 139 BOWBEER RD,,OAKVILLE,ON,L6H 7C5,CA ON	PINC
Incident ID:				Pipe Material:	
Incident No:		2844282		Fuel Category:	
Incident Reported Dt:		5/6/2020		Health Impact:	
Type:		FS-Pipeline Incident		Environment Impact:	
Status Code:				Property Damage:	
Tank Status:		Pipeline Damage Reason Est		Service Interrupt:	
Task No:				Enforce Policy:	
Spills Action Centre:				Public Relation:	
Fuel Type:				Pipeline System:	
Fuel Occurrence Tp:				PSIG:	
Date of Occurrence:				Attribute Category:	
Occurrence Start Dt:				Regulator Location:	
Depth:				Method Details:	
Customer Acct Name:		ENBRIDGE GAS INC			
Incident Address:		139 BOWBEER RD,,OAKVILLE,ON,L6H 7C5,CA			
Operation Type:					
Pipeline Type:					
Regulator Type:					
Summary:					
Reported By:					
Affiliation:					
Occurrence Desc:					
Damage Reason:					
Notes:					
<a href="#">31</a>	1 of 1	NNE/133.4	180.7 / 7.95	Branthaven Homes 3355 Mockingbird Common Oakville ON L6H 7C2	GEN
Generator No:		ON3716380		Status:	Registered
SIC Code:				Co Admin:	
SIC Description:				Choice of Contact:	
Approval Years:		As of Nov 2021		Phone No Admin:	
PO Box No:				Contam. Facility:	
Country:		Canada		MHSW Facility:	
<u>Detail(s)</u>					
Waste Class:		221 L			
Waste Class Desc:		Light fuels			
<a href="#">32</a>	1 of 1	NNW/134.1	180.8 / 8.07	3292 Trafalgar Rd Oakville ON L6H7B9	EHS
Order No:		20130906024		Nearest Intersection:	
Status:		C		Municipality:	
Report Type:		Standard Report		Client Prov/State:	ON
Report Date:		17-SEP-13		Search Radius (km):	.25
Date Received:		06-SEP-13		X:	-79.730095
Previous Site Name:				Y:	43.495271
Lot/Building Size:					
Additional Info Ordered:					

Map Key	Number of Records	Direction/ Distance (m)	Elev/Diff (m)	Site	DB
<u>33</u>	1 of 12	E/135.9	170.8 / -1.93	IRON CITY SHELL 341 DUNDAS ST E OAKVILLE ON L6J4Z2	PRT
<b>Location ID:</b> 10349 <b>Type:</b> retail <b>Expiry Date:</b> 1993-01-31 <b>Capacity (L):</b> 20963 <b>Licence #:</b> 0056627001					
<u>33</u>	2 of 12	E/135.9	170.8 / -1.93	IRON CITY SHELL 341 DUNDAS ST E OAKVILLE ON L6J 4Z2	DTNK
<b><u>Delisted Expired Fuel Safety Facilities</u></b>  <div> <div> <b>Instance No:</b> 9840932  <b>Status:</b> EXPIRED  <b>Instance ID:</b>  <b>Instance Type:</b> FS Facility  <b>Instance Creation Dt:</b>  <b>Instance Install Dt:</b>  <b>Item Description:</b>  <b>Manufacturer:</b>  <b>Model:</b>  <b>Serial No:</b>  <b>ULC Standard:</b>  <b>Quantity:</b>  <b>Unit of Measure:</b>  <b>Overfill Prot Type:</b>  <b>Creation Date:</b>  <b>Next Periodic Str DT:</b>  <b>TSSA Base Sched Cycle 2:</b>  <b>TSSAMax Hazard Rank 1:</b>  <b>TSSA Risk Based Periodic Yn:</b>  <b>TSSA Volume of Directives:</b>  <b>TSSA Periodic Exempt:</b>  <b>TSSA Statutory Interval:</b>  <b>TSSA Recd Insp Interva:</b>  <b>TSSA Recd Tolerance:</b>  <b>TSSA Program Area:</b>  <b>TSSA Program Area 2:</b>  <b>Description:</b>  <b>Original Source:</b> EXP  <b>Record Date:</b> Up to May 2013 </div> <div> <b>Expired Date:</b> 2/14/1992  <b>Max Hazard Rank:</b>  <b>Facility Location:</b>  <b>Facility Type:</b>  <b>Fuel Type 2:</b>  <b>Fuel Type 3:</b>  <b>Panam Related:</b>  <b>Panam Venue Nm:</b>  <b>External Identifier:</b>  <b>Item:</b>  <b>Piping Steel:</b>  <b>Piping Galvanized:</b>  <b>Tank Single Wall St:</b>  <b>Piping Underground:</b>  <b>Tank Underground:</b>  <b>Source:</b> </div> </div>					
<u>33</u>	3 of 12	E/135.9	170.8 / -1.93	IRON CITY SHELL 341 DUNDAS ST E OAKVILLE L6J 4Z2 ON CA ON	DTNK
<u>33</u>	4 of 12	E/135.9	170.8 / -1.93	IRON CITY SHELL 341 DUNDAS ST E OAKVILLE L6J 4Z2 ON CA ON	DTNK
<u>33</u>	5 of 12	E/135.9	170.8 / -1.93	IRON CITY SHELL 341 DUNDAS ST E OAKVILLE L6J 4Z2 ON CA ON	DTNK



Map Key	Number of Records	Direction/ Distance (m)	Elev/Diff (m)	Site	DB
<u>33</u>	6 of 12	E/135.9	170.8 / -1.93	IRON CITY SHELL 341 DUNDAS ST E OAKVILLE L6J 4Z2 ON CA ON	DTNK
<u>33</u>	7 of 12	E/135.9	170.8 / -1.93	IRON CITY SHELL 341 DUNDAS ST E OAKVILLE L6J 4Z2 ON CA ON	DTNK
<u>33</u>	8 of 12	E/135.9	170.8 / -1.93	IRON CITY SHELL 341 DUNDAS ST E OAKVILLE L6J 4Z2 ON CA ON	FST
<div> <div> <b>Instance No:</b> 11179480  <b>Status:</b>  <b>Cont Name:</b>  <b>Instance Type:</b>  <b>Item:</b> FS LIQUID FUEL TANK  <b>Item Description:</b> FS Liquid Fuel Tank  <b>Tank Type:</b> Liquid Fuel Single Wall UST  <b>Install Date:</b> 10/2/1989  <b>Install Year:</b> NULL  <b>Years in Service:</b>  <b>Model:</b> NULL  <b>Description:</b>  <b>Capacity:</b> 13600  <b>Tank Material:</b> Steel  <b>Corrosion Protect:</b>  <b>Overfill Protect:</b>  <b>Facility Type:</b> FS Liquid Fuel Tank  <b>Parent Facility Type:</b>  <b>Facility Location:</b>  <b>Device Installed Location:</b> 341 DUNDAS ST E OAKVILLE L6J 4Z2 ON CA </div> <div> <b>Manufacturer:</b>  <b>Serial No:</b>  <b>Ulc Standard:</b>  <b>Quantity:</b>  <b>Unit of Measure:</b>  <b>Fuel Type:</b> Gasoline  <b>Fuel Type2:</b> NULL  <b>Fuel Type3:</b> NULL  <b>Piping Steel:</b>  <b>Piping Galvanized:</b>  <b>Tanks Single Wall St:</b>  <b>Piping Underground:</b>  <b>Num Underground:</b>  <b>Panam Related:</b>  <b>Panam Venue:</b> </div> </div>					
<b><u>Fuel Storage Tank Details</u></b>					
<b>Owner Account Name:</b> IRON CITY SHELL					
<b><u>Liquid Fuel Tank Details</u></b>					
<b>Overfill Protection:</b>					
<b>Owner Account Name:</b> IRON CITY SHELL					
<b>Item:</b> FS LIQUID FUEL TANK					
<u>33</u>	9 of 12	E/135.9	170.8 / -1.93	IRON CITY SHELL 341 DUNDAS ST E OAKVILLE L6J 4Z2 ON CA ON	FST
<div> <div> <b>Instance No:</b> 11179439  <b>Status:</b>  <b>Cont Name:</b>  <b>Instance Type:</b>  <b>Item:</b> FS LIQUID FUEL TANK  <b>Item Description:</b> FS Liquid Fuel Tank  <b>Tank Type:</b> Liquid Fuel Single Wall UST  <b>Install Date:</b> 10/2/1989  <b>Install Year:</b> NULL  <b>Years in Service:</b> </div> <div> <b>Manufacturer:</b>  <b>Serial No:</b>  <b>Ulc Standard:</b>  <b>Quantity:</b>  <b>Unit of Measure:</b>  <b>Fuel Type:</b> Gasoline  <b>Fuel Type2:</b> NULL  <b>Fuel Type3:</b> NULL  <b>Piping Steel:</b>  <b>Piping Galvanized:</b> </div> </div>					

Map Key	Number of Records	Direction/ Distance (m)	Elev/Diff (m)	Site	DB
<b>Model:</b>	NULL			<b>Tanks Single Wall St:</b>	
<b>Description:</b>				<b>Piping Underground:</b>	
<b>Capacity:</b>	22700			<b>Num Underground:</b>	
<b>Tank Material:</b>	Steel			<b>Panam Related:</b>	
<b>Corrosion Protect:</b>				<b>Panam Venue:</b>	
<b>Overfill Protect:</b>					
<b>Facility Type:</b>		FS Liquid Fuel Tank			
<b>Parent Facility Type:</b>					
<b>Facility Location:</b>					
<b>Device Installed Location:</b>		341 DUNDAS ST E OAKVILLE L6J 4Z2 ON CA			

#### Fuel Storage Tank Details

**Owner Account Name:** IRON CITY SHELL

#### Liquid Fuel Tank Details

**Overfill Protection:**  
**Owner Account Name:** IRON CITY SHELL  
**Item:** FS LIQUID FUEL TANK

<b>33</b>	<b>10 of 12</b>	<b>E/135.9</b>	<b>170.8 / -1.93</b>	<b>IRON CITY SHELL 341 DUNDAS ST E OAKVILLE L6J 4Z2 ON CA ON</b>	<b>FST</b>
<b>Instance No:</b>	11179461			<b>Manufacturer:</b>	
<b>Status:</b>				<b>Serial No:</b>	
<b>Cont Name:</b>				<b>Ulc Standard:</b>	
<b>Instance Type:</b>				<b>Quantity:</b>	
<b>Item:</b>	FS LIQUID FUEL TANK			<b>Unit of Measure:</b>	
<b>Item Description:</b>	FS Liquid Fuel Tank			<b>Fuel Type:</b>	Gasoline
<b>Tank Type:</b>	Liquid Fuel Single Wall UST			<b>Fuel Type2:</b>	NULL
<b>Install Date:</b>	10/2/1989			<b>Fuel Type3:</b>	NULL
<b>Install Year:</b>	NULL			<b>Piping Steel:</b>	
<b>Years in Service:</b>				<b>Piping Galvanized:</b>	
<b>Model:</b>	NULL			<b>Tanks Single Wall St:</b>	
<b>Description:</b>				<b>Piping Underground:</b>	
<b>Capacity:</b>	13600			<b>Num Underground:</b>	
<b>Tank Material:</b>	Steel			<b>Panam Related:</b>	
<b>Corrosion Protect:</b>				<b>Panam Venue:</b>	
<b>Overfill Protect:</b>					
<b>Facility Type:</b>		FS Liquid Fuel Tank			
<b>Parent Facility Type:</b>					
<b>Facility Location:</b>					
<b>Device Installed Location:</b>		341 DUNDAS ST E OAKVILLE L6J 4Z2 ON CA			

#### Fuel Storage Tank Details

**Owner Account Name:** IRON CITY SHELL

#### Liquid Fuel Tank Details

**Overfill Protection:**  
**Owner Account Name:** IRON CITY SHELL  
**Item:** FS LIQUID FUEL TANK

<b>33</b>	<b>11 of 12</b>	<b>E/135.9</b>	<b>170.8 / -1.93</b>	<b>IRON CITY SHELL 341 DUNDAS ST E OAKVILLE L6J 4Z2 ON CA ON</b>	<b>FST</b>
<b>Instance No:</b>	11179416			<b>Manufacturer:</b>	

Map Key	Number of Records	Direction/ Distance (m)	Elev/Diff (m)	Site	DB
<div> <div> <b>Status:</b>  <b>Cont Name:</b>  <b>Instance Type:</b>  <b>Item:</b> FS LIQUID FUEL TANK  <b>Item Description:</b> FS Liquid Fuel Tank  <b>Tank Type:</b> Liquid Fuel Single Wall UST  <b>Install Date:</b> 10/2/1989  <b>Install Year:</b> NULL  <b>Years in Service:</b>  <b>Model:</b> NULL  <b>Description:</b>  <b>Capacity:</b> 22700  <b>Tank Material:</b> Steel  <b>Corrosion Protect:</b>  <b>Overfill Protect:</b>  <b>Facility Type:</b> FS Liquid Fuel Tank  <b>Parent Facility Type:</b>  <b>Facility Location:</b>  <b>Device Installed Location:</b> 341 DUNDAS ST E OAKVILLE L6J 4Z2 ON CA </div> <div> <b>Serial No:</b>  <b>Ulc Standard:</b>  <b>Quantity:</b>  <b>Unit of Measure:</b>  <b>Fuel Type:</b> Gasoline  <b>Fuel Type2:</b> NULL  <b>Fuel Type3:</b> NULL  <b>Piping Steel:</b>  <b>Piping Galvanized:</b>  <b>Tanks Single Wall St:</b>  <b>Piping Underground:</b>  <b>Num Underground:</b>  <b>Panam Related:</b>  <b>Panam Venue:</b> </div> </div>					
<b><u>Fuel Storage Tank Details</u></b>					
<b>Owner Account Name:</b> IRON CITY SHELL					
<b><u>Liquid Fuel Tank Details</u></b>					
<b>Overfill Protection:</b>					
<b>Owner Account Name:</b> IRON CITY SHELL					
<b>Item:</b> FS LIQUID FUEL TANK					

33	12 of 12	E/135.9	170.8 / -1.93	IRON CITY SHELL 341 DUNDAS ST E OAKVILLE L6J 4Z2 ON CA ON	FST
<div> <div> <b>Instance No:</b> 10886678  <b>Status:</b>  <b>Cont Name:</b>  <b>Instance Type:</b>  <b>Item:</b> FS LIQUID FUEL TANK  <b>Item Description:</b> FS Liquid Fuel Tank  <b>Tank Type:</b> Liquid Fuel Single Wall UST  <b>Install Date:</b> 10/2/1989  <b>Install Year:</b> NULL  <b>Years in Service:</b>  <b>Model:</b> NULL  <b>Description:</b>  <b>Capacity:</b> 22700  <b>Tank Material:</b> Steel  <b>Corrosion Protect:</b>  <b>Overfill Protect:</b>  <b>Facility Type:</b> FS Liquid Fuel Tank  <b>Parent Facility Type:</b>  <b>Facility Location:</b>  <b>Device Installed Location:</b> 341 DUNDAS ST E OAKVILLE L6J 4Z2 ON CA </div> <div> <b>Manufacturer:</b>  <b>Serial No:</b>  <b>Ulc Standard:</b>  <b>Quantity:</b>  <b>Unit of Measure:</b>  <b>Fuel Type:</b> Gasoline  <b>Fuel Type2:</b> NULL  <b>Fuel Type3:</b> NULL  <b>Piping Steel:</b>  <b>Piping Galvanized:</b>  <b>Tanks Single Wall St:</b>  <b>Piping Underground:</b>  <b>Num Underground:</b>  <b>Panam Related:</b>  <b>Panam Venue:</b> </div> </div>					
<b><u>Fuel Storage Tank Details</u></b>					
<b>Owner Account Name:</b> IRON CITY SHELL					
<b><u>Liquid Fuel Tank Details</u></b>					
<b>Overfill Protection:</b>					

Map Key	Number of Records	Direction/ Distance (m)	Elev/Diff (m)	Site	DB
Owner Account Name: Item:		IRON CITY SHELL FS LIQUID FUEL TANK			
34	1 of 1	WSW/141.0	175.9 / 3.09	Dundas Street East Oakville ON	EHS
Order No:		20140114012		Nearest Intersection:	
Status:		C		Municipality:	
Report Type:		RSC Report (Urban)		Client Prov/State: ON	
Report Date:		20-JAN-14		Search Radius (km): .3	
Date Received:		14-JAN-14		X: -79.733701	
Previous Site Name:				Y: 43.489118	
Lot/Building Size:		see site plan			
Additional Info Ordered:					
35	1 of 1	NW/148.8	179.8 / 7.01	Trafalgar MCTS (Former radio station building) Oakville ON	FCS
SGC:		3524001			
Site ID:		00015118			
Departmental ID:		C F 51250			
Depart Code:		DFO			
Class Type:		3			
Class:		Low Priority for Action			
Site Name:		Trafalgar MCTS (Former radio station building)			
Site Name (FR):		Trafalgar MCTS (Ancien bâtiment de station radio)			
Site Status:		Active			
Site Status Desc:		Detailed testing completed. Remedial action plan under development.			
Site Status (FR):		Active			
Description (FR):		Analyse détaillée terminée. Élaboration du plan d'assainissement en cours.			
Involv Code:					
Census Division:		Halton			
Municipality:		Oakville			
Census Sub Class:		1			
Latitude:		43.494010			
Longitude:		-79.732060			
Location:					
Protected Data:		0			
FED:		073			
Fed Electoral District:		Oakville North--Burlington			
Fed Electoral District (FR):		Oakville-Nord--Burlington			
Metro:					
Nearest Pop. Area:					
Highest Step Cmpltd:		6			
Site Deleted Flag:					
Created:		2007-07-24T13:37:00			
Modified:		2021-05-10T15:14:24.517			
Property No.:		10249			
Est m³ Contmnted:		92			
Est Ha Contmnted:		0.046			
Est Tons Contamin:		185			
Est Population at 1 Km:		503			
Est Population at 5 Km:		84,756			
Est Population at 10 Km:		457,495			
Est Population at 25 Km:		1,851,176			
Est Population at 50 Km:		5,901,812			
Reporting Org:					
Reporting Org (FR):					
Reason for Involv:		Federal Real Property			
Reason for Involv (FR):		Biens immobiliers fédéraux			
Liable Third Party:					
Class (FR):		Priorité d'intervention faible			

Map Key	Number of Records	Direction/ Distance (m)	Elev/Diff (m)	Site	DB
<b>Action Plan:</b>					
<b>Action Plan (FR):</b>					
<b>Site Mgmnt Strategy:</b>					
<b>Minimap URL:</b>		http://www.tbs-sct.gc.ca/fcsi-rscf/minimap.aspx?fsi=00015118			
<b>Additional Info:</b>		Unassessed			
<b>Additional Info (FR):</b>		Non évalué			
<b><u>Contamination</u></b>					
<b>Contaminant:</b>		Metal, metalloid, and organometallic			
<b>Contamination (FR):</b>		Métaux, métalloïdes, et organométalliques			
<b>Medium Code:</b>		4			
<b>Medium:</b>		Surface soil			
<b>Medium (FR):</b>		Sol de surface			
<b>Contaminant:</b>		Metal, metalloid, and organometallic			
<b>Contamination (FR):</b>		Métaux, métalloïdes, et organométalliques			
<b>Medium Code:</b>		5			
<b>Medium:</b>		Soil			
<b>Medium (FR):</b>		Sol			
<b><u>Annual Data</u></b>					
<b>Fiscal Year:</b>		2009-2010			
<b>Reporting Organization:</b>		DFO			
<b>Reporting Organization (EN):</b>		Fisheries and Oceans Canada			
<b>Reporting Organization (FR):</b>		Pêches et Océans Canada			
<b>Class Type:</b>					
<b>Class (EN):</b>					
<b>Class (FR):</b>					
<b>CCME Flag:</b>					
<b>CCME NCS Year:</b>					
<b>Step Name (EN):</b>					
<b>Step Name (FR):</b>					
<b>Highest Step Completed:</b>		04			
<b>Highest Step Completed Desc:</b>					
<b>Planned Compl Date Step7:</b>					
<b>Planned Compl Date Step8:</b>					
<b>Planned Compl Date Step9:</b>					
<b>Created:</b>					
<b>Modified:</b>					
<b>NCSCS Year:</b>					
<b>Closed:</b>		No			
<b>Actual Cubic Metres Rem:</b>		0			
<b>Actual Hectares Rem:</b>		0			
<b>Actual Tons Remediated:</b>		0			
<b>Total Asmt Expenditure:</b>		\$0.00			
<b>Total Remediation Expenditure:</b>		\$0.00			
<b>Total Care/Maint Expenditur:</b>		\$0.00			
<b>Total Mntring Expenditure:</b>		\$0.00			
<b>Ttl Expendlture Reduc Liabil:</b>					
<b>FCSAP Asmt Expenditure:</b>		\$15,985.00			
<b>FCSAP Remed Expenditure:</b>		\$0.00			
<b>FCSAP Care/Maint Expenditur:</b>		\$0.00			
<b>FCSAP Mntring Expenditure:</b>		\$0.00			
<b><u>Annual Data</u></b>					
<b>Fiscal Year:</b>		2017-2018			
<b>Reporting Organization:</b>		DFO			
<b>Reporting Organization (EN):</b>		Fisheries and Oceans Canada			
<b>Reporting Organization (FR):</b>		Pêches et Océans Canada			
<b>Class Type:</b>					

Map Key	Number of Records	Direction/ Distance (m)	Elev/Diff (m)	Site	DB
<b>Class (EN):</b>					
<b>Class (FR):</b>					
<b>CCME Flag:</b>					
<b>CCME NCS Year:</b>					
<b>Step Name (EN):</b>					
<b>Step Name (FR):</b>					
<b>Highest Step Completed:</b>					
<b>Highest Step Completed Desc:</b>					
<b>Planned Compl Date Step7:</b>					
<b>Planned Compl Date Step8:</b>					
<b>Planned Compl Date Step9:</b>					
<b>Created:</b>					
<b>Modified:</b>					
<b>NCSCS Year:</b>					
<b>Closed:</b>					
<b>Actual Cubic Metres Rem:</b>					
<b>Actual Hectares Rem:</b>					
<b>Actual Tons Remediated:</b>					
<b>Total Asmt Expenditure:</b>					
<b>Total Remediation Expenditure:</b>					
<b>Total Care/Maint Expenditur:</b>					
<b>Total Mntring Expenditure:</b>					
<b>Ttl Expenditure Reduc Liabil:</b>					
<b>FCSAP Asmt Expenditure:</b>					
<b>FCSAP Remed Expenditure:</b>					
<b>FCSAP Care/Maint Expenditur:</b>					
<b>FCSAP Mntring Expenditure:</b>					

#### Annual Data

<b>Fiscal Year:</b>	2015-2016
<b>Reporting Organization:</b>	DFO
<b>Reporting Organization (EN):</b>	Fisheries and Oceans Canada
<b>Reporting Organization (FR):</b>	Pêches et Océans Canada
<b>Class Type:</b>	
<b>Class (EN):</b>	
<b>Class (FR):</b>	
<b>CCME Flag:</b>	
<b>CCME NCS Year:</b>	
<b>Step Name (EN):</b>	
<b>Step Name (FR):</b>	
<b>Highest Step Completed:</b>	
<b>Highest Step Completed Desc:</b>	
<b>Planned Compl Date Step7:</b>	
<b>Planned Compl Date Step8:</b>	
<b>Planned Compl Date Step9:</b>	
<b>Created:</b>	
<b>Modified:</b>	
<b>NCSCS Year:</b>	
<b>Closed:</b>	
<b>Actual Cubic Metres Rem:</b>	
<b>Actual Hectares Rem:</b>	
<b>Actual Tons Remediated:</b>	
<b>Total Asmt Expenditure:</b>	
<b>Total Remediation Expenditure:</b>	
<b>Total Care/Maint Expenditur:</b>	
<b>Total Mntring Expenditure:</b>	
<b>Ttl Expenditure Reduc Liabil:</b>	
<b>FCSAP Asmt Expenditure:</b>	
<b>FCSAP Remed Expenditure:</b>	
<b>FCSAP Care/Maint Expenditur:</b>	
<b>FCSAP Mntring Expenditure:</b>	

#### Annual Data

Map Key	Number of Records	Direction/ Distance (m)	Elev/Diff (m)	Site	DB
<hr/>					
<b>Fiscal Year:</b>		2016-2017			
<b>Reporting Organization:</b>		DFO			
<b>Reporting Organization (EN):</b>		Fisheries and Oceans Canada			
<b>Reporting Organization (FR):</b>		Pêches et Océans Canada			
<b>Class Type:</b>					
<b>Class (EN):</b>					
<b>Class (FR):</b>					
<b>CCME Flag:</b>					
<b>CCME NCS Year:</b>					
<b>Step Name (EN):</b>					
<b>Step Name (FR):</b>					
<b>Highest Step Completed:</b>		06			
<b>Highest Step Completed Desc:</b>					
<b>Planned Compl Date Step7:</b>					
<b>Planned Compl Date Step8:</b>					
<b>Planned Compl Date Step9:</b>					
<b>Created:</b>					
<b>Modified:</b>					
<b>NCSCS Year:</b>					
<b>Closed:</b>		No			
<b>Actual Cubic Metres Rem:</b>		0			
<b>Actual Hectares Rem:</b>		0			
<b>Actual Tons Remediated:</b>		0			
<b>Total Asmt Expenditure:</b>		\$0.00			
<b>Total Remediation Expenditure:</b>		\$0.00			
<b>Total Care/Maint Expenditur:</b>		\$0.00			
<b>Total Mntring Expenditure:</b>		\$0.00			
<b>Ttl Expenditure Reduc Liabil:</b>					
<b>FCSAP Asmt Expenditure:</b>		\$0.00			
<b>FCSAP Remed Expenditure:</b>		\$0.00			
<b>FCSAP Care/Maint Expenditur:</b>		\$0.00			
<b>FCSAP Mntring Expenditure:</b>		\$0.00			
 <b><u>Annual Data</u></b>					
<b>Fiscal Year:</b>		2014-2015			
<b>Reporting Organization:</b>		DFO			
<b>Reporting Organization (EN):</b>		Fisheries and Oceans Canada			
<b>Reporting Organization (FR):</b>		Pêches et Océans Canada			
<b>Class Type:</b>					
<b>Class (EN):</b>					
<b>Class (FR):</b>					
<b>CCME Flag:</b>					
<b>CCME NCS Year:</b>					
<b>Step Name (EN):</b>					
<b>Step Name (FR):</b>					
<b>Highest Step Completed:</b>		06			
<b>Highest Step Completed Desc:</b>					
<b>Planned Compl Date Step7:</b>					
<b>Planned Compl Date Step8:</b>					
<b>Planned Compl Date Step9:</b>					
<b>Created:</b>					
<b>Modified:</b>					
<b>NCSCS Year:</b>					
<b>Closed:</b>		No			
<b>Actual Cubic Metres Rem:</b>		0			
<b>Actual Hectares Rem:</b>		0			
<b>Actual Tons Remediated:</b>		0			
<b>Total Asmt Expenditure:</b>		\$0.00			
<b>Total Remediation Expenditure:</b>		\$0.00			
<b>Total Care/Maint Expenditur:</b>		\$0.00			
<b>Total Mntring Expenditure:</b>		\$0.00			
<b>Ttl Expenditure Reduc Liabil:</b>					
<b>FCSAP Asmt Expenditure:</b>		\$0.00			

<b>Map Key</b>	<b>Number of Records</b>	<b>Direction/ Distance (m)</b>	<b>Elev/Diff (m)</b>	<b>Site</b>	<b>DB</b>
<b>FCSAP Remed Expenditure:</b>		\$0.00			
<b>FCSAP Care/Maint Expenditur:</b>		\$0.00			
<b>FCSAP Mntring Expenditure:</b>		\$0.00			

#### Annual Data

**Fiscal Year:** 2013-2014  
**Reporting Organization:** DFO  
**Reporting Organization (EN):** Fisheries and Oceans Canada  
**Reporting Organization (FR):** Pêches et Océans Canada  
**Class Type:**  
**Class (EN):**  
**Class (FR):**  
**CCME Flag:**  
**CCME NCS Year:**  
**Step Name (EN):**  
**Step Name (FR):**  
**Highest Step Completed:** 06  
**Highest Step Completed Desc:**  
**Planned Compl Date Step7:**  
**Planned Compl Date Step8:**  
**Planned Compl Date Step9:**  
**Created:**  
**Modified:**  
**NCSCS Year:**  
**Closed:** No  
**Actual Cubic Metres Rem:** 0  
**Actual Hectares Rem:** 0  
**Actual Tons Remediated:** 0  
**Total Asmt Expenditure:** \$0.00  
**Total Remediation Expenditure:** \$0.00  
**Total Care/Maint Expenditur:** \$0.00  
**Total Mntring Expenditure:** \$0.00  
**Ttl Expenditure Reduc Liabil:**  
**FCSAP Asmt Expenditure:** \$0.00  
**FCSAP Remed Expenditure:** \$0.00  
**FCSAP Care/Maint Expenditur:** \$0.00  
**FCSAP Mntring Expenditure:** \$0.00

#### Annual Data

**Fiscal Year:** 2010-2011  
**Reporting Organization:** DFO  
**Reporting Organization (EN):** Fisheries and Oceans Canada  
**Reporting Organization (FR):** Pêches et Océans Canada  
**Class Type:**  
**Class (EN):**  
**Class (FR):**  
**CCME Flag:**  
**CCME NCS Year:**  
**Step Name (EN):**  
**Step Name (FR):**  
**Highest Step Completed:** 06  
**Highest Step Completed Desc:**  
**Planned Compl Date Step7:**  
**Planned Compl Date Step8:**  
**Planned Compl Date Step9:**  
**Created:**  
**Modified:**  
**NCSCS Year:**  
**Closed:** No  
**Actual Cubic Metres Rem:** 0  
**Actual Hectares Rem:** 0  
**Actual Tons Remediated:** 0



Map Key	Number of Records	Direction/ Distance (m)	Elev/Diff (m)	Site	DB
<b>Total Asmt Expenditure:</b>		\$0.00			
<b>Total Remediation Expenditure:</b>		\$0.00			
<b>Total Care/Maint Expenditur:</b>		\$0.00			
<b>Total Mntring Expenditure:</b>		\$0.00			
<b>Ttl Expenditure Reduc Liabil:</b>					
<b>FCSAP Asmt Expenditure:</b>		\$21,293.12			
<b>FCSAP Remed Expenditure:</b>		\$0.00			
<b>FCSAP Care/Maint Expenditur:</b>		\$0.00			
<b>FCSAP Mntring Expenditure:</b>		\$0.00			

#### Annual Data

**Fiscal Year:** 2012-2013  
**Reporting Organization:** DFO  
**Reporting Organization (EN):** Fisheries and Oceans Canada  
**Reporting Organization (FR):** Pêches et Océans Canada  
**Class Type:**  
**Class (EN):**  
**Class (FR):**  
**CCME Flag:**  
**CCME NCS Year:**  
**Step Name (EN):**  
**Step Name (FR):**  
**Highest Step Completed:** 06  
**Highest Step Completed Desc:**  
**Planned Compl Date Step7:**  
**Planned Compl Date Step8:**  
**Planned Compl Date Step9:**  
**Created:**  
**Modified:**  
**NCSCS Year:**  
**Closed:** No  
**Actual Cubic Metres Rem:** 0  
**Actual Hectares Rem:** 0  
**Actual Tons Remediated:** 0  
**Total Asmt Expenditure:** \$0.00  
**Total Remediation Expenditure:** \$0.00  
**Total Care/Maint Expenditur:** \$0.00  
**Total Mntring Expenditure:** \$0.00  
**Ttl Expenditure Reduc Liabil:**  
**FCSAP Asmt Expenditure:** \$0.00  
**FCSAP Remed Expenditure:** \$0.00  
**FCSAP Care/Maint Expenditur:** \$0.00  
**FCSAP Mntring Expenditure:** \$0.00

#### Annual Data

**Fiscal Year:** 2011-2012  
**Reporting Organization:** DFO  
**Reporting Organization (EN):** Fisheries and Oceans Canada  
**Reporting Organization (FR):** Pêches et Océans Canada  
**Class Type:**  
**Class (EN):**  
**Class (FR):**  
**CCME Flag:**  
**CCME NCS Year:**  
**Step Name (EN):**  
**Step Name (FR):**  
**Highest Step Completed:** 06  
**Highest Step Completed Desc:**  
**Planned Compl Date Step7:**  
**Planned Compl Date Step8:**  
**Planned Compl Date Step9:**  
**Created:**

Map Key	Number of Records	Direction/ Distance (m)	Elev/Diff (m)	Site	DB
<b>Modified:</b>					
<b>NCSCS Year:</b>					
<b>Closed:</b>		No			
<b>Actual Cubic Metres Rem:</b>		0			
<b>Actual Hectares Rem:</b>		0			
<b>Actual Tons Remediated:</b>		0			
<b>Total Asmt Expenditure:</b>		\$0.00			
<b>Total Remediation Expenditure:</b>		\$0.00			
<b>Total Care/Maint Expenditur:</b>		\$0.00			
<b>Total Mntring Expenditure:</b>		\$0.00			
<b>Ttl Expenditure Reduc Liabil:</b>					
<b>FCSAP Asmt Expenditure:</b>		\$0.00			
<b>FCSAP Remed Expenditure:</b>		\$0.00			
<b>FCSAP Care/Maint Expenditur:</b>		\$0.00			
<b>FCSAP Mntring Expenditure:</b>		\$0.00			
<b><u>Annual Data</u></b>					
<b>Fiscal Year:</b>		2008-2009			
<b>Reporting Organization:</b>		DFO			
<b>Reporting Organization (EN):</b>		Fisheries and Oceans Canada			
<b>Reporting Organization (FR):</b>		Pêches et Océans Canada			
<b>Class Type:</b>					
<b>Class (EN):</b>					
<b>Class (FR):</b>					
<b>CCME Flag:</b>					
<b>CCME NCS Year:</b>					
<b>Step Name (EN):</b>					
<b>Step Name (FR):</b>					
<b>Highest Step Completed:</b>		01			
<b>Highest Step Completed Desc:</b>					
<b>Planned Compl Date Step7:</b>					
<b>Planned Compl Date Step8:</b>					
<b>Planned Compl Date Step9:</b>					
<b>Created:</b>					
<b>Modified:</b>					
<b>NCSCS Year:</b>					
<b>Closed:</b>		No			
<b>Actual Cubic Metres Rem:</b>		0			
<b>Actual Hectares Rem:</b>		0			
<b>Actual Tons Remediated:</b>		0			
<b>Total Asmt Expenditure:</b>		\$0.00			
<b>Total Remediation Expenditure:</b>		\$0.00			
<b>Total Care/Maint Expenditur:</b>		\$0.00			
<b>Total Mntring Expenditure:</b>		\$0.00			
<b>Ttl Expenditure Reduc Liabil:</b>					
<b>FCSAP Asmt Expenditure:</b>		\$0.00			
<b>FCSAP Remed Expenditure:</b>		\$0.00			
<b>FCSAP Care/Maint Expenditur:</b>		\$0.00			
<b>FCSAP Mntring Expenditure:</b>		\$0.00			
<b><u>Annual Data</u></b>					
<b>Fiscal Year:</b>		2006-2007			
<b>Reporting Organization:</b>		DFO			
<b>Reporting Organization (EN):</b>		Fisheries and Oceans Canada			
<b>Reporting Organization (FR):</b>		Pêches et Océans Canada			
<b>Class Type:</b>					
<b>Class (EN):</b>					
<b>Class (FR):</b>					
<b>CCME Flag:</b>					
<b>CCME NCS Year:</b>					
<b>Step Name (EN):</b>					
<b>Step Name (FR):</b>					

Map Key	Number of Records	Direction/ Distance (m)	Elev/Diff (m)	Site	DB
<hr/>					
<b>Highest Step Completed:</b>		01			
<b>Highest Step Completed Desc:</b>					
<b>Planned Compl Date Step7:</b>					
<b>Planned Compl Date Step8:</b>					
<b>Planned Compl Date Step9:</b>					
<b>Created:</b>					
<b>Modified:</b>					
<b>NCSCS Year:</b>					
<b>Closed:</b>		No			
<b>Actual Cubic Metres Rem:</b>		0			
<b>Actual Hectares Rem:</b>		0			
<b>Actual Tons Remediated:</b>		0			
<b>Total Asmt Expenditure:</b>		\$0.00			
<b>Total Remediation Expenditure:</b>		\$0.00			
<b>Total Care/Maint Expenditur:</b>		\$0.00			
<b>Total Mntring Expenditure:</b>		\$0.00			
<b>Ttl Expenditure Reduc Liabil:</b>					
<b>FCSAP Asmt Expenditure:</b>		\$0.00			
<b>FCSAP Remed Expenditure:</b>		\$0.00			
<b>FCSAP Care/Maint Expenditur:</b>		\$0.00			
<b>FCSAP Mntring Expenditure:</b>		\$0.00			
 <b><u>Annual Data</u></b>					
<b>Fiscal Year:</b>		2007-2008			
<b>Reporting Organization:</b>		DFO			
<b>Reporting Organization (EN):</b>		Fisheries and Oceans Canada			
<b>Reporting Organization (FR):</b>		Pêches et Océans Canada			
<b>Class Type:</b>					
<b>Class (EN):</b>					
<b>Class (FR):</b>					
<b>CCME Flag:</b>					
<b>CCME NCS Year:</b>					
<b>Step Name (EN):</b>					
<b>Step Name (FR):</b>					
<b>Highest Step Completed:</b>		01			
<b>Highest Step Completed Desc:</b>					
<b>Planned Compl Date Step7:</b>					
<b>Planned Compl Date Step8:</b>					
<b>Planned Compl Date Step9:</b>					
<b>Created:</b>					
<b>Modified:</b>					
<b>NCSCS Year:</b>					
<b>Closed:</b>		No			
<b>Actual Cubic Metres Rem:</b>		0			
<b>Actual Hectares Rem:</b>		0			
<b>Actual Tons Remediated:</b>		0			
<b>Total Asmt Expenditure:</b>		\$0.00			
<b>Total Remediation Expenditure:</b>		\$0.00			
<b>Total Care/Maint Expenditur:</b>		\$0.00			
<b>Total Mntring Expenditure:</b>		\$0.00			
<b>Ttl Expenditure Reduc Liabil:</b>					
<b>FCSAP Asmt Expenditure:</b>		\$0.00			
<b>FCSAP Remed Expenditure:</b>		\$0.00			
<b>FCSAP Care/Maint Expenditur:</b>		\$0.00			
<b>FCSAP Mntring Expenditure:</b>		\$0.00			
 <b><u>Annual Data</u></b>					
<b>Fiscal Year:</b>		2020-2021			
<b>Reporting Organization:</b>		DFO			
<b>Reporting Organization (EN):</b>		Fisheries and Oceans Canada			
<b>Reporting Organization (FR):</b>		Pêches et Océans Canada			
<b>Class Type:</b>					

Map Key	Number of Records	Direction/ Distance (m)	Elev/Diff (m)	Site	DB
<b>Class (EN):</b>					
<b>Class (FR):</b>					
<b>CCME Flag:</b>					
<b>CCME NCS Year:</b>					
<b>Step Name (EN):</b>					
<b>Step Name (FR):</b>					
<b>Highest Step Completed:</b>		06			
<b>Highest Step Completed Desc:</b>					
<b>Planned Compl Date Step7:</b>					
<b>Planned Compl Date Step8:</b>					
<b>Planned Compl Date Step9:</b>					
<b>Created:</b>					
<b>Modified:</b>					
<b>NCSCS Year:</b>					
<b>Closed:</b>		No			
<b>Actual Cubic Metres Rem:</b>		0			
<b>Actual Hectares Rem:</b>		0			
<b>Actual Tons Remediated:</b>		0			
<b>Total Asmt Expenditure:</b>		\$0.00			
<b>Total Remediation Expenditure:</b>		\$0.00			
<b>Total Care/Maint Expenditur:</b>		\$0.00			
<b>Total Mntring Expenditure:</b>		\$0.00			
<b>Ttl Expenditure Reduc Liabil:</b>					
<b>FCSAP Asmt Expenditure:</b>		\$0.00			
<b>FCSAP Remed Expenditure:</b>		\$0.00			
<b>FCSAP Care/Maint Expenditur:</b>		\$0.00			
<b>FCSAP Mntring Expenditure:</b>		\$0.00			
<b>Annual Data</b>					
<b>Fiscal Year:</b>		2018-2019			
<b>Reporting Organization:</b>		DFO			
<b>Reporting Organization (EN):</b>		Fisheries and Oceans Canada			
<b>Reporting Organization (FR):</b>		Pêches et Océans Canada			
<b>Class Type:</b>					
<b>Class (EN):</b>					
<b>Class (FR):</b>					
<b>CCME Flag:</b>					
<b>CCME NCS Year:</b>					
<b>Step Name (EN):</b>					
<b>Step Name (FR):</b>					
<b>Highest Step Completed:</b>		06			
<b>Highest Step Completed Desc:</b>					
<b>Planned Compl Date Step7:</b>					
<b>Planned Compl Date Step8:</b>					
<b>Planned Compl Date Step9:</b>					
<b>Created:</b>					
<b>Modified:</b>					
<b>NCSCS Year:</b>					
<b>Closed:</b>		No			
<b>Actual Cubic Metres Rem:</b>		0			
<b>Actual Hectares Rem:</b>		0			
<b>Actual Tons Remediated:</b>		0			
<b>Total Asmt Expenditure:</b>		\$0.00			
<b>Total Remediation Expenditure:</b>		\$0.00			
<b>Total Care/Maint Expenditur:</b>		\$0.00			
<b>Total Mntring Expenditure:</b>		\$0.00			
<b>Ttl Expenditure Reduc Liabil:</b>					
<b>FCSAP Asmt Expenditure:</b>		\$0.00			
<b>FCSAP Remed Expenditure:</b>		\$0.00			
<b>FCSAP Care/Maint Expenditur:</b>		\$0.00			
<b>FCSAP Mntring Expenditure:</b>		\$0.00			
<b>Annual Data</b>					

Map Key	Number of Records	Direction/ Distance (m)	Elev/Diff (m)	Site	DB
<b>Fiscal Year:</b> 2019-2020 <b>Reporting Organization:</b> DFO <b>Reporting Organization (EN):</b> Fisheries and Oceans Canada <b>Reporting Organization (FR):</b> Pêches et Océans Canada <b>Class Type:</b> <b>Class (EN):</b> <b>Class (FR):</b> <b>CCME Flag:</b> <b>CCME NCS Year:</b> <b>Step Name (EN):</b> <b>Step Name (FR):</b> <b>Highest Step Completed:</b> 06 <b>Highest Step Completed Desc:</b> <b>Planned Compl Date Step7:</b> <b>Planned Compl Date Step8:</b> <b>Planned Compl Date Step9:</b> <b>Created:</b> <b>Modified:</b> <b>NCSCS Year:</b> <b>Closed:</b> No <b>Actual Cubic Metres Rem:</b> 0 <b>Actual Hectares Rem:</b> 0 <b>Actual Tons Remediated:</b> 0 <b>Total Asmt Expenditure:</b> \$0.00 <b>Total Remediation Expenditure:</b> \$0.00 <b>Total Care/Maint Expenditur:</b> \$0.00 <b>Total Mntring Expenditure:</b> \$0.00 <b>Ttl Expenditure Reduc Liabil:</b> <b>FCSAP Asmt Expenditure:</b> \$0.00 <b>FCSAP Remed Expenditure:</b> \$0.00 <b>FCSAP Care/Maint Expenditur:</b> \$0.00 <b>FCSAP Mntring Expenditure:</b> \$0.00					
36	1 of 2	W/161.2	177.9 / 5.11	ENBRIDGE GAS INC 121 BOWBEER RD,,OAKVILLE,ON,L6H 7C8,CA ON	PINC
<b>Incident ID:</b> <b>Incident No:</b> 2802136 <b>Incident Reported Dt:</b> 3/12/2020 <b>Type:</b> FS-Pipeline Incident <b>Status Code:</b> <b>Tank Status:</b> Pipeline Damage Reason Est <b>Task No:</b> <b>Spills Action Centre:</b> <b>Fuel Type:</b> <b>Fuel Occurrence Tp:</b> <b>Date of Occurrence:</b> <b>Occurrence Start Dt:</b> <b>Depth:</b> <b>Customer Acct Name:</b> ENBRIDGE GAS INC <b>Incident Address:</b> 121 BOWBEER RD,,OAKVILLE,ON,L6H 7C8,CA <b>Operation Type:</b> <b>Pipeline Type:</b> <b>Regulator Type:</b> <b>Summary:</b> <b>Reported By:</b> <b>Affiliation:</b> <b>Occurrence Desc:</b> <b>Damage Reason:</b> <b>Notes:</b>					
<b>Pipe Material:</b> <b>Fuel Category:</b> <b>Health Impact:</b> <b>Environment Impact:</b> <b>Property Damage:</b> <b>Service Interrupt:</b> <b>Enforce Policy:</b> <b>Public Relation:</b> <b>Pipeline System:</b> <b>PSIG:</b> <b>Attribute Category:</b> <b>Regulator Location:</b> <b>Method Details:</b>					

Map Key	Number of Records	Direction/ Distance (m)	Elev/Diff (m)	Site	DB
<u>36</u>	2 of 2	W/161.2	177.9 / 5.11	Enbridge Gas Distribution Inc. 121 Bowbeer Road Oakville ON	SPL
<div> <div> <b>Ref No:</b> 4812-BMLTF3  <b>Site No:</b> NA  <b>Incident Dt:</b> 2000/03/11  <b>Year:</b>  <b>Incident Cause:</b>  <b>Incident Event:</b> Leak/Break  <b>Contaminant Code:</b> 35  <b>Contaminant Name:</b> NATURAL GAS (METHANE)  <b>Contaminant Limit 1:</b>  <b>Contam Limit Freq 1:</b>  <b>Contaminant UN No 1:</b> 1075  <b>Environment Impact:</b>  <b>Nature of Impact:</b>  <b>Receiving Medium:</b>  <b>Receiving Env:</b> Air  <b>MOE Response:</b> No  <b>Dt MOE Arvl on Scn:</b>  <b>MOE Reported Dt:</b> 2020/03/11  <b>Dt Document Closed:</b> 2020/05/16  <b>Incident Reason:</b> Operator/Human Error  <b>Site Name:</b> Residential property under construction&lt;UNOFFICIAL&gt;  <b>Site County/District:</b> Regional Municipality of Halton  <b>Site Geo Ref Meth:</b>  <b>Incident Summary:</b> TSSA FSB: 2 IN plastic IP gas main dmg; made safe  <b>Contaminant Qty:</b> 1 other - see incident description </div> <div> <b>Discharger Report:</b>  <b>Material Group:</b>  <b>Health/Env Conseq:</b> 2 - Minor Environment  <b>Client Type:</b> Corporation  <b>Sector Type:</b> Miscellaneous Communal  <b>Agency Involved:</b>  <b>Nearest Watercourse:</b>  <b>Site Address:</b> 121 Bowbeer Road  <b>Site District Office:</b> Halton-Peel  <b>Site Postal Code:</b>  <b>Site Region:</b> Central  <b>Site Municipality:</b> Oakville  <b>Site Lot:</b>  <b>Site Conc:</b>  <b>Northing:</b> 4816192.16  <b>Easting:</b> 602057.54  <b>Site Geo Ref Accu:</b>  <b>Site Map Datum:</b>  <b>SAC Action Class:</b> TSSA - Fuel Safety Branch - Hydrocarbon Fuel Release/Spill Pipeline/Components  <b>Source Type:</b> </div> </div>					
<u>37</u>	1 of 5	WNW/171.7	188.8 / 16.02	210 Burnhamthorpe Road East Oakville ON L6H 7B5	EHS
<div> <b>Order No:</b> 20200612206  <b>Status:</b> C  <b>Report Type:</b> Custom Report  <b>Report Date:</b> 17-JUN-20  <b>Date Received:</b> 12-JUN-20  <b>Previous Site Name:</b>  <b>Lot/Building Size:</b>  <b>Additional Info Ordered:</b> </div> <div> <b>Nearest Intersection:</b>  <b>Municipality:</b>  <b>Client Prov/State:</b> ON  <b>Search Radius (km):</b> .25  <b>X:</b> -79.7401504  <b>Y:</b> 43.49667869 </div>					
<u>37</u>	2 of 5	WNW/171.7	188.8 / 16.02	210 Burnhamthorpe Road East Oakville ON L6H 7B5	EHS
<div> <b>Order No:</b> 20200612206  <b>Status:</b> C  <b>Report Type:</b> Custom Report  <b>Report Date:</b> 17-JUN-20  <b>Date Received:</b> 12-JUN-20  <b>Previous Site Name:</b>  <b>Lot/Building Size:</b>  <b>Additional Info Ordered:</b> </div> <div> <b>Nearest Intersection:</b>  <b>Municipality:</b>  <b>Client Prov/State:</b> ON  <b>Search Radius (km):</b> .25  <b>X:</b> -79.7401504  <b>Y:</b> 43.49667869 </div>					
<u>37</u>	3 of 5	WNW/171.7	188.8 / 16.02	210 Burnhamthorpe Road East Oakville ON L6H 7B5	EHS
<div> <b>Order No:</b> 20200612206  <b>Status:</b> C  <b>Report Type:</b> Custom Report </div> <div> <b>Nearest Intersection:</b>  <b>Municipality:</b>  <b>Client Prov/State:</b> ON </div>					

Map Key	Number of Records	Direction/ Distance (m)	Elev/Diff (m)	Site	DB
<b>Report Date:</b> 17-JUN-20 <b>Search Radius (km):</b> .25 <b>Date Received:</b> 12-JUN-20 <b>X:</b> -79.7401504 <b>Previous Site Name:</b> <b>Y:</b> 43.49667869 <b>Lot/Building Size:</b> <b>Additional Info Ordered:</b>					
<u>37</u>	4 of 5	WNW/171.7	188.8 / 16.02	210 Burnhamthorpe Road East Oakville ON L6H 7B5	EHS
<b>Order No:</b> 20200612206 <b>Nearest Intersection:</b> <b>Status:</b> C <b>Municipality:</b> <b>Report Type:</b> Custom Report <b>Client Prov/State:</b> ON <b>Report Date:</b> 17-JUN-20 <b>Search Radius (km):</b> .25 <b>Date Received:</b> 12-JUN-20 <b>X:</b> -79.7401504 <b>Previous Site Name:</b> <b>Y:</b> 43.49667869 <b>Lot/Building Size:</b> <b>Additional Info Ordered:</b>					
<u>37</u>	5 of 5	WNW/171.7	188.8 / 16.02	210 Burnhamthorpe Road East Oakville ON L6H 7B5	EHS
<b>Order No:</b> 20200612206 <b>Nearest Intersection:</b> <b>Status:</b> C <b>Municipality:</b> <b>Report Type:</b> Custom Report <b>Client Prov/State:</b> ON <b>Report Date:</b> 17-JUN-20 <b>Search Radius (km):</b> .25 <b>Date Received:</b> 12-JUN-20 <b>X:</b> -79.7401504 <b>Previous Site Name:</b> <b>Y:</b> 43.49667869 <b>Lot/Building Size:</b> <b>Additional Info Ordered:</b>					
<u>38</u>	1 of 1	N/178.6	180.6 / 7.85	3301 Trafalgar Road Oakville ON L6H 7C2	EHS
<b>Order No:</b> 21071400236 <b>Nearest Intersection:</b> <b>Status:</b> C <b>Municipality:</b> <b>Report Type:</b> Custom Report <b>Client Prov/State:</b> ON <b>Report Date:</b> 23-JUL-21 <b>Search Radius (km):</b> .3 <b>Date Received:</b> 14-JUL-21 <b>X:</b> -79.7295912 <b>Previous Site Name:</b> <b>Y:</b> 43.4960537 <b>Lot/Building Size:</b> <b>Additional Info Ordered:</b> Fire Insur. Maps and/or Site Plans; Topographic Maps					
<u>39</u>	1 of 15	SE/187.6	168.8 / -3.93	LOBLAWS - THE REAL CANADIAN SUPER STORE - #1024 201 OAK PARK DRIVE OAKVILLE ON L6H 7T4	PES
<b>Detail Licence No:</b> <b>Operator Box:</b> <b>Licence No:</b> <b>Operator Class:</b> <b>Status:</b> <b>Operator No:</b> <b>Approval Date:</b> <b>Operator Type:</b> <b>Report Source:</b> <b>Oper Area Code:</b> <b>Licence Type:</b> Limited Vendor <b>Oper Phone No:</b> <b>Licence Type Code:</b> 23 <b>Operator Ext:</b> <b>Licence Class:</b> <b>Operator Lot:</b> <b>Licence Control:</b> <b>Oper Concession:</b> <b>Latitude:</b> <b>Operator Region:</b> <b>Longitude:</b> <b>Operator District:</b> <b>Lot:</b> <b>Operator County:</b>					

Map Key	Number of Records	Direction/ Distance (m)	Elev/Diff (m)	Site	DB
<b>Concession:</b> <b>Region:</b> <b>District:</b> <b>County:</b> <b>Trade Name:</b> <b>PDF Link:</b> <b>PDF Site Location:</b>					
<b>Op Municipality:</b> <b>Post Office Box:</b> <b>MOE District:</b> <b>SWP Area Name:</b>					
<u>39</u>	2 of 15	SE/187.6	168.8 / -3.93	<b>LOBLAWS - THE REAL CANADIAN SUPER STORE - #1024</b> <b>201 OAK PARK DRIVE</b> <b>OAKVILLE ON L6H 7T4</b>	PES
<b>Detail Licence No:</b> <b>Licence No:</b> <b>Status:</b> <b>Approval Date:</b> <b>Report Source:</b> <b>Licence Type:</b> Vendor <b>Licence Type Code:</b> <b>Licence Class:</b> <b>Licence Control:</b> <b>Latitude:</b> <b>Longitude:</b> <b>Lot:</b> <b>Concession:</b> <b>Region:</b> <b>District:</b> <b>County:</b> <b>Trade Name:</b> <b>PDF Link:</b> <b>PDF Site Location:</b>					
<b>Operator Box:</b> <b>Operator Class:</b> <b>Operator No:</b> <b>Operator Type:</b> <b>Oper Area Code:</b> <b>Oper Phone No:</b> <b>Operator Ext:</b> <b>Operator Lot:</b> <b>Oper Concession:</b> <b>Operator Region:</b> <b>Operator District:</b> <b>Operator County:</b> <b>Op Municipality:</b> <b>Post Office Box:</b> <b>MOE District:</b> <b>SWP Area Name:</b>					
<u>39</u>	3 of 15	SE/187.6	168.8 / -3.93	<b>LOBLAWS - THE REAL CANADIAN SUPER STORE - #1024</b> <b>201 OAK PARK DRIVE</b> <b>OAKVILLE ON L6H 6M3</b>	PES
<b>Detail Licence No:</b> 23-01-13181-0 <b>Licence No:</b> <b>Status:</b> <b>Approval Date:</b> <b>Report Source:</b> <b>Licence Type:</b> LIMITED <b>Licence Type Code:</b> <b>Licence Class:</b> <b>Licence Control:</b> <b>Latitude:</b> <b>Longitude:</b> <b>Lot:</b> <b>Concession:</b> <b>Region:</b> <b>District:</b> <b>County:</b> <b>Trade Name:</b> <b>PDF Link:</b> <b>PDF Site Location:</b>					
<b>Operator Box:</b> <b>Operator Class:</b> <b>Operator No:</b> <b>Operator Type:</b> <b>Oper Area Code:</b> <b>Oper Phone No:</b> <b>Operator Ext:</b> <b>Operator Lot:</b> <b>Oper Concession:</b> <b>Operator Region:</b> <b>Operator District:</b> <b>Operator County:</b> <b>Op Municipality:</b> <b>Post Office Box:</b> <b>MOE District:</b> <b>SWP Area Name:</b>					
<u>39</u>	4 of 15	SE/187.6	168.8 / -3.93	<b>Loblaws Supermarkets Limited</b> <b>201 Oak Park Blvd</b>	SPL



Map Key	Number of Records	Direction/ Distance (m)	Elev/Diff (m)	Site	DB
<b>Oakville ON</b>					
<b>Ref No:</b> <b>Site No:</b> <b>Incident Dt:</b> <b>Year:</b> <b>Incident Cause:</b> <b>Incident Event:</b> <b>Contaminant Code:</b> <b>Contaminant Name:</b> <b>Contaminant Limit 1:</b> <b>Contam Limit Freq 1:</b> <b>Contaminant UN No 1:</b> <b>Environment Impact:</b> <b>Nature of Impact:</b> <b>Receiving Medium:</b> <b>Receiving Env:</b> <b>MOE Response:</b> <b>Dt MOE Arvl on Scn:</b> <b>MOE Reported Dt:</b> <b>Dt Document Closed:</b> <b>Incident Reason:</b>  <b>Site Name:</b> <b>Site County/District:</b> <b>Site Geo Ref Meth:</b> <b>Incident Summary:</b> <b>Contaminant Qty:</b>	7688-9LT2PB 0989-7UTL75 2014/07/07  Leak/Break  38 REFRIGERANT GAS, N.O.S.   Not Anticipated Air Pollution      2014/07/07  Material Failure - Poor Design/Substandard Material  Real Canadian Superstore  NA Superstore - R507C leak, repaired 100 lb	<b>Discharger Report:</b> <b>Material Group:</b> <b>Health/Env Conseq:</b> <b>Client Type:</b> <b>Sector Type:</b> <b>Agency Involved:</b> <b>Nearest Watercourse:</b> <b>Site Address:</b> <b>Site District Office:</b> <b>Site Postal Code:</b> <b>Site Region:</b> <b>Site Municipality:</b> <b>Site Lot:</b> <b>Site Conc:</b> <b>Nothing:</b> <b>Easting:</b> <b>Site Geo Ref Accu:</b> <b>Site Map Datum:</b> <b>SAC Action Class:</b> <b>Source Type:</b>	   Pipeline/Components   201 Oak Park Blvd  NA Oakville  NA NA NA NA Air Spills - Gases and Vapours		
<b>39</b>	<b>5 of 15</b>	<b>SE/187.6</b>	<b>168.8 / -3.93</b>	<b>Loblaws Inc.</b> <b>201 Oak Park Blvd</b> <b>Oakville ON</b>	<b>SPL</b>
<b>Ref No:</b> <b>Site No:</b> <b>Incident Dt:</b> <b>Year:</b> <b>Incident Cause:</b> <b>Incident Event:</b> <b>Contaminant Code:</b> <b>Contaminant Name:</b> <b>Contaminant Limit 1:</b> <b>Contam Limit Freq 1:</b> <b>Contaminant UN No 1:</b> <b>Environment Impact:</b> <b>Nature of Impact:</b> <b>Receiving Medium:</b> <b>Receiving Env:</b> <b>MOE Response:</b> <b>Dt MOE Arvl on Scn:</b> <b>MOE Reported Dt:</b> <b>Dt Document Closed:</b> <b>Incident Reason:</b> <b>Site Name:</b> <b>Site County/District:</b> <b>Site Geo Ref Meth:</b> <b>Incident Summary:</b> <b>Contaminant Qty:</b>	5305-9RU9B9 0989-7UTL75 2014/12/16  Unknown / N/A  13 DIESEL FUEL    Land  N  2014/12/16  Unknown / N/A  Real Canadian Superstore  NA Loblaws: 80L dsl to lot from truck, cleaning 80 L	<b>Discharger Report:</b> <b>Material Group:</b> <b>Health/Env Conseq:</b> <b>Client Type:</b> <b>Sector Type:</b> <b>Agency Involved:</b> <b>Nearest Watercourse:</b> <b>Site Address:</b> <b>Site District Office:</b> <b>Site Postal Code:</b> <b>Site Region:</b> <b>Site Municipality:</b> <b>Site Lot:</b> <b>Site Conc:</b> <b>Nothing:</b> <b>Easting:</b> <b>Site Geo Ref Accu:</b> <b>Site Map Datum:</b> <b>SAC Action Class:</b> <b>Source Type:</b>	   Unknown / N/A   201 Oak Park Blvd  NA Oakville  NA NA NA NA Land Spills		
<b>39</b>	<b>6 of 15</b>	<b>SE/187.6</b>	<b>168.8 / -3.93</b>	<b>Great Circle Power Corporation</b> <b>201 Oak Park Boulevard Oakville Regional</b>	<b>EBR</b>

Map Key	Number of Records	Direction/ Distance (m)	Elev/Diff (m)	Site	DB
<b>Municipality of Halton TOWN OF OAKVILLE ON</b>					
<b>EBR Registry No:</b>	012-6318			<b>Decision Posted:</b>	
<b>Ministry Ref No:</b>	3652-A3HQR8			<b>Exception Posted:</b>	
<b>Notice Type:</b>	Instrument Decision			<b>Section:</b>	
<b>Notice Stage:</b>				<b>Act 1:</b>	
<b>Notice Date:</b>	January 05, 2017			<b>Act 2:</b>	
<b>Proposal Date:</b>	January 06, 2016			<b>Site Location Map:</b>	
<b>Year:</b>	2016				
<b>Instrument Type:</b>	(EPA Part II.1-air) - Environmental Compliance Approval (project type: air)				
<b>Off Instrument Name:</b>					
<b>Posted By:</b>					
<b>Company Name:</b>	Great Circle Power Corporation				
<b>Site Address:</b>					
<b>Location Other:</b>					
<b>Proponent Name:</b>					
<b>Proponent Address:</b>	201 Oak Park boulevard , 1210, Toronto Ontario, Canada M5H 2S8				
<b>Comment Period:</b>					
<b>URL:</b>					
<b>Site Location Details:</b>					
201 Oak Park Boulevard Oakville Regional Municipality of Halton TOWN OF OAKVILLE					
<b>39</b>	<b>7 of 15</b>	<b>SE/187.6</b>	<b>168.8 / -3.93</b>	<b>LOBLAWS INC RCSS #1024 201 OAK PARK DR OAKVILLE ON L6H6M3</b>	<b>PES</b>
<b>Detail Licence No:</b>				<b>Operator Box:</b>	
<b>Licence No:</b>	16918			<b>Operator Class:</b>	
<b>Status:</b>				<b>Operator No:</b>	
<b>Approval Date:</b>				<b>Operator Type:</b>	
<b>Report Source:</b>	Legacy Licenses (Excluding TS)			<b>Oper Area Code:</b>	416
<b>Licence Type:</b>	Limited Vendor			<b>Oper Phone No:</b>	2187811
<b>Licence Type Code:</b>	23			<b>Operator Ext:</b>	
<b>Licence Class:</b>	01			<b>Operator Lot:</b>	
<b>Licence Control:</b>				<b>Oper Concession:</b>	
<b>Latitude:</b>				<b>Operator Region:</b>	
<b>Longitude:</b>				<b>Operator District:</b>	
<b>Lot:</b>				<b>Operator County:</b>	
<b>Concession:</b>				<b>Op Municipality:</b>	
<b>Region:</b>				<b>Post Office Box:</b>	
<b>District:</b>				<b>MOE District:</b>	
<b>County:</b>				<b>SWP Area Name:</b>	
<b>Trade Name:</b>					
<b>PDF Link:</b>					
<b>PDF Site Location:</b>					
<b>39</b>	<b>8 of 15</b>	<b>SE/187.6</b>	<b>168.8 / -3.93</b>	<b>GC Project, Inc. 201 Oak Park Blvd Oakville ON M5H 2S8</b>	<b>ECA</b>
<b>Approval No:</b>	9600-AENLC5			<b>MOE District:</b>	Halton-Peel
<b>Approval Date:</b>	2016-12-23			<b>City:</b>	
<b>Status:</b>	Approved			<b>Longitude:</b>	-79.718315
<b>Record Type:</b>	ECA			<b>Latitude:</b>	43.48088
<b>Link Source:</b>	IDS			<b>Geometry X:</b>	
<b>SWP Area Name:</b>	Halton			<b>Geometry Y:</b>	
<b>Approval Type:</b>	ECA-AIR				
<b>Project Type:</b>	AIR				

Map Key	Number of Records	Direction/ Distance (m)	Elev/Diff (m)	Site	DB
<b>Business Name:</b>		GC Project, Inc.			
<b>Address:</b>		201 Oak Park Blvd			
<b>Full Address:</b>					
<b>Full PDF Link:</b>		<a href="https://www.accessenvironment.ene.gov.on.ca/instruments/3652-A3HQR8-14.pdf">https://www.accessenvironment.ene.gov.on.ca/instruments/3652-A3HQR8-14.pdf</a>			
<b>PDF Site Location:</b>					
<u>39</u>	9 of 15	SE/187.6	168.8 / -3.93	Loblaw Companies Limited 201 Oak Walk Dr. Oakville ON L6H 6M3	GEN
<b>Generator No:</b>		ON6914520		<b>Status:</b>	
<b>SIC Code:</b>		445110		<b>Co Admin:</b> Craig Hudak	
<b>SIC Description:</b>		SUPERMARKETS AND OTHER GROCERY (EXCEPT CONVENIENCE) STORES		<b>Choice of Contact:</b> CO_OFFICIAL	
<b>Approval Years:</b>		2016		<b>Phone No Admin:</b> 9055957544 Ext.	
<b>PO Box No:</b>				<b>Contam. Facility:</b> No	
<b>Country:</b>		Canada		<b>MHSW Facility:</b> No	
<b>Detail(s)</b>					
<b>Waste Class:</b>		263			
<b>Waste Class Desc:</b>		ORGANIC LABORATORY CHEMICALS			
<b>Waste Class:</b>		122			
<b>Waste Class Desc:</b>		ALKALINE WASTES - OTHER METALS			
<b>Waste Class:</b>		331			
<b>Waste Class Desc:</b>		WASTE COMPRESSED GASES			
<b>Waste Class:</b>		145			
<b>Waste Class Desc:</b>		PAINT/PIGMENT/COATING RESIDUES			
<b>Waste Class:</b>		312			
<b>Waste Class Desc:</b>		PATHOLOGICAL WASTES			
<b>Waste Class:</b>		262			
<b>Waste Class Desc:</b>		DETERGENTS/SOAPS			
<b>Waste Class:</b>		269			
<b>Waste Class Desc:</b>		NON-HALOGENATED PESTICIDES			
<b>Waste Class:</b>		212			
<b>Waste Class Desc:</b>		ALIPHATIC SOLVENTS			
<b>Waste Class:</b>		148			
<b>Waste Class Desc:</b>		INORGANIC LABORATORY CHEMICALS			
<b>Waste Class:</b>		112			
<b>Waste Class Desc:</b>		ACID WASTE - HEAVY METALS			
<b>Waste Class:</b>		261			
<b>Waste Class Desc:</b>		PHARMACEUTICALS			
<b>Waste Class:</b>		252			
<b>Waste Class Desc:</b>		WASTE OILS & LUBRICANTS			
<b>Waste Class:</b>		242			
<b>Waste Class Desc:</b>		HALOGENATED PESTICIDES			
<b>Waste Class:</b>		146			
<b>Waste Class Desc:</b>		OTHER SPECIFIED INORGANICS			

Map Key	Number of Records	Direction/ Distance (m)	Elev/Diff (m)	Site	DB
<u>39</u>	10 of 15	SE/187.6	168.8 / -3.93	Loblaw Companies Limited 201 Oak Walk Dr. Oakville ON L6H 6M3	GEN
<b>Generator No:</b>		ON6914520	<b>Status:</b>		
<b>SIC Code:</b>		445110	<b>Co Admin:</b>		
<b>SIC Description:</b>		SUPERMARKETS AND OTHER GROCERY (EXCEPT CONVENIENCE) STORES	<b>Choice of Contact:</b>		CO_OFFICIAL
<b>Approval Years:</b>		2015	<b>Phone No Admin:</b>		
<b>PO Box No:</b>			<b>Contam. Facility:</b>		No
<b>Country:</b>		Canada	<b>MHSW Facility:</b>		No
<u>Detail(s)</u>					
<b>Waste Class:</b>		312			
<b>Waste Class Desc:</b>		PATHOLOGICAL WASTES			
<u>39</u>	11 of 15	SE/187.6	168.8 / -3.93	LOBLAWS INC. 201 Oak Walk Dr. Oakville ON L6H 6M3	GEN
<b>Generator No:</b>		ON6914520	<b>Status:</b>		Registered
<b>SIC Code:</b>			<b>Co Admin:</b>		
<b>SIC Description:</b>			<b>Choice of Contact:</b>		
<b>Approval Years:</b>		As of Dec 2018	<b>Phone No Admin:</b>		
<b>PO Box No:</b>			<b>Contam. Facility:</b>		
<b>Country:</b>		Canada	<b>MHSW Facility:</b>		
<u>Detail(s)</u>					
<b>Waste Class:</b>		112 C			
<b>Waste Class Desc:</b>		Acid solutions - containing heavy metals			
<b>Waste Class:</b>		122 C			
<b>Waste Class Desc:</b>		Alkaline slutions - containing other metals and non-metals (not cyanide)			
<b>Waste Class:</b>		145 I			
<b>Waste Class Desc:</b>		Wastes from the use of pigments, coatings and paints			
<b>Waste Class:</b>		145 L			
<b>Waste Class Desc:</b>		Wastes from the use of pigments, coatings and paints			
<b>Waste Class:</b>		146 T			
<b>Waste Class Desc:</b>		Other specified inorganic sludges, slurries or solids			
<b>Waste Class:</b>		148 A			
<b>Waste Class Desc:</b>		Misc. wastes and inorganic chemicals			
<b>Waste Class:</b>		148 I			
<b>Waste Class Desc:</b>		Misc. wastes and inorganic chemicals			
<b>Waste Class:</b>		212 I			
<b>Waste Class Desc:</b>		Aliphatic solvents and residues			
<b>Waste Class:</b>		212 L			
<b>Waste Class Desc:</b>		Aliphatic solvents and residues			
<b>Waste Class:</b>		242 L			
<b>Waste Class Desc:</b>		Halogenated pesticides and herbicides			
<b>Waste Class:</b>		242 T			
<b>Waste Class Desc:</b>		Halogenated pesticides and herbicides			

<b>Map Key</b>	<b>Number of Records</b>	<b>Direction/ Distance (m)</b>	<b>Elev/Diff (m)</b>	<b>Site</b>	<b>DB</b>
<b>Waste Class:</b>		252 L			
<b>Waste Class Desc:</b>		Waste crankcase oils and lubricants			
<b>Waste Class:</b>		261 A			
<b>Waste Class Desc:</b>		Pharmaceuticals			
<b>Waste Class:</b>		261 B			
<b>Waste Class Desc:</b>		Pharmaceuticals			
<b>Waste Class:</b>		261 I			
<b>Waste Class Desc:</b>		Pharmaceuticals			
<b>Waste Class:</b>		261 L			
<b>Waste Class Desc:</b>		Pharmaceuticals			
<b>Waste Class:</b>		262 C			
<b>Waste Class Desc:</b>		Detergents and soaps			
<b>Waste Class:</b>		262 L			
<b>Waste Class Desc:</b>		Detergents and soaps			
<b>Waste Class:</b>		263 A			
<b>Waste Class Desc:</b>		Misc. waste organic chemicals			
<b>Waste Class:</b>		263 C			
<b>Waste Class Desc:</b>		Misc. waste organic chemicals			
<b>Waste Class:</b>		263 L			
<b>Waste Class Desc:</b>		Misc. waste organic chemicals			
<b>Waste Class:</b>		269 L			
<b>Waste Class Desc:</b>		Organic non-halogenated pesticide and herbicide wastes			
<b>Waste Class:</b>		269 T			
<b>Waste Class Desc:</b>		Organic non-halogenated pesticide and herbicide wastes			
<b>Waste Class:</b>		312 P			
<b>Waste Class Desc:</b>		Pathological wastes			
<b>Waste Class:</b>		331 I			
<b>Waste Class Desc:</b>		Waste compressed gases including cylinders			
<b>Waste Class:</b>		331 L			
<b>Waste Class Desc:</b>		Waste compressed gases including cylinders			

<b>39</b>	<b>12 of 15</b>	<b>SE/187.6</b>	<b>168.8 / -3.93</b>	<b>201 Oak Park Blvd Oakville ON</b>	<b>SPL</b>
<b>Ref No:</b>	3167-ATSMFN			<b>Discharger Report:</b>	
<b>Site No:</b>	NA			<b>Material Group:</b>	
<b>Incident Dt:</b>	2017/12/05			<b>Health/Env Conseq:</b>	2 - Minor Environment
<b>Year:</b>				<b>Client Type:</b>	
<b>Incident Cause:</b>				<b>Sector Type:</b>	Unknown / N/A
<b>Incident Event:</b>	Overflow/Surcharge			<b>Agency Involved:</b>	
<b>Contaminant Code:</b>	15			<b>Nearest Watercourse:</b>	
<b>Contaminant Name:</b>	Oily Water			<b>Site Address:</b>	201 Oak Park Blvd
<b>Contaminant Limit 1:</b>				<b>Site District Office:</b>	Halton-Peel
<b>Contam Limit Freq 1:</b>	none			<b>Site Postal Code:</b>	
<b>Contaminant UN No 1:</b>	n/a			<b>Site Region:</b>	Central
<b>Environment Impact:</b>				<b>Site Municipality:</b>	Oakville
<b>Nature of Impact:</b>				<b>Site Lot:</b>	
<b>Receiving Medium:</b>				<b>Site Conc:</b>	
<b>Receiving Env:</b>	Land			<b>Northing:</b>	4815075.6
<b>MOE Response:</b>	No			<b>Easting:</b>	603767.29
<b>Dt MOE Arvl on Scr:</b>				<b>Site Geo Ref Accu:</b>	

Map Key	Number of Records	Direction/ Distance (m)	Elev/Diff (m)	Site	DB
<b>MOE Reported Dt:</b> 2017/12/06 <b>Dt Document Closed:</b> <b>Incident Reason:</b> Operator/Human Error <b>Site Name:</b> Real Canadian Superstore<UNOFFICIAL> <b>Site County/District:</b> Regional Municipality of Halton <b>Site Geo Ref Meth:</b> <b>Incident Summary:</b> Walker Bros: spill 9 L oily water, cleaned <b>Contaminant Qty:</b> 9 L <b>Site Map Datum:</b> <b>SAC Action Class:</b> Land Spills <b>Source Type:</b> Truck - Transport/Hauling					
<u>39</u>	13 of 15	SE/187.6	168.8 / -3.93	<b>LOBLAWS INC RCSS #1024</b> <b>201 OAK PARK DR</b> <b>OAKVILLE ON L6H6M3</b>	PES
<b>Detail Licence No:</b> <b>Licence No:</b> 13181 <b>Status:</b> <b>Approval Date:</b> <b>Report Source:</b> Legacy Licenses (Excluding TS) <b>Licence Type:</b> Limited Vendor <b>Licence Type Code:</b> 23 <b>Licence Class:</b> 01 <b>Licence Control:</b> <b>Latitude:</b> <b>Longitude:</b> <b>Lot:</b> <b>Concession:</b> <b>Region:</b> <b>District:</b> <b>County:</b> <b>Trade Name:</b> <b>PDF Link:</b> <b>PDF Site Location:</b> <b>Operator Box:</b> <b>Operator Class:</b> <b>Operator No:</b> <b>Operator Type:</b> <b>Oper Area Code:</b> 416 <b>Oper Phone No:</b> 2187811 <b>Operator Ext:</b> <b>Operator Lot:</b> <b>Oper Concession:</b> <b>Operator Region:</b> <b>Operator District:</b> <b>Operator County:</b> <b>Op Municipality:</b> <b>Post Office Box:</b> <b>MOE District:</b> <b>SWP Area Name:</b>					
<u>39</u>	14 of 15	SE/187.6	168.8 / -3.93	<b>LOBLAWS INC.</b> <b>201 Oak Walk Dr.</b> <b>Oakville ON L6H 6M3</b>	GEN
<b>Generator No:</b> ON6914520 <b>SIC Code:</b> <b>SIC Description:</b> <b>Approval Years:</b> As of Jul 2020 <b>PO Box No:</b> <b>Country:</b> Canada <b>Status:</b> Registered <b>Co Admin:</b> <b>Choice of Contact:</b> <b>Phone No Admin:</b> <b>Contam. Facility:</b> <b>MHSW Facility:</b>					
<b><u>Detail(s)</u></b>					
<b>Waste Class:</b> 261 L <b>Waste Class Desc:</b> Pharmaceuticals <b>Waste Class:</b> 148 A <b>Waste Class Desc:</b> Misc. wastes and inorganic chemicals <b>Waste Class:</b> 262 L <b>Waste Class Desc:</b> Detergents and soaps <b>Waste Class:</b> 261 I <b>Waste Class Desc:</b> Pharmaceuticals <b>Waste Class:</b> 261 A <b>Waste Class Desc:</b> Pharmaceuticals					

<b>Map Key</b>	<b>Number of Records</b>	<b>Direction/ Distance (m)</b>	<b>Elev/Diff (m)</b>	<b>Site</b>	<b>DB</b>
<b>Waste Class:</b> <b>Waste Class Desc:</b>		263 L Misc. waste organic chemicals			
<b>Waste Class:</b> <b>Waste Class Desc:</b>		269 L Organic non-halogenated pesticide and herbicide wastes			
<b>Waste Class:</b> <b>Waste Class Desc:</b>		145 I Wastes from the use of pigments, coatings and paints			
<b>Waste Class:</b> <b>Waste Class Desc:</b>		312 P Pathological wastes			
<b>Waste Class:</b> <b>Waste Class Desc:</b>		145 L Wastes from the use of pigments, coatings and paints			
<b>Waste Class:</b> <b>Waste Class Desc:</b>		263 C Misc. waste organic chemicals			
<b>Waste Class:</b> <b>Waste Class Desc:</b>		242 L Halogenated pesticides and herbicides			
<b>Waste Class:</b> <b>Waste Class Desc:</b>		262 C Detergents and soaps			
<b>Waste Class:</b> <b>Waste Class Desc:</b>		261 B Pharmaceuticals			
<b>Waste Class:</b> <b>Waste Class Desc:</b>		146 T Other specified inorganic sludges, slurries or solids			
<b>Waste Class:</b> <b>Waste Class Desc:</b>		122 C Alkaline slutions - containing other metals and non-metals (not cyanide)			
<b>Waste Class:</b> <b>Waste Class Desc:</b>		112 C Acid solutions - containing heavy metals			
<b>Waste Class:</b> <b>Waste Class Desc:</b>		269 T Organic non-halogenated pesticide and herbicide wastes			
<b>Waste Class:</b> <b>Waste Class Desc:</b>		331 L Waste compressed gases including cylinders			
<b>Waste Class:</b> <b>Waste Class Desc:</b>		212 L Aliphatic solvents and residues			
<b>Waste Class:</b> <b>Waste Class Desc:</b>		263 A Misc. waste organic chemicals			
<b>Waste Class:</b> <b>Waste Class Desc:</b>		331 I Waste compressed gases including cylinders			
<b>Waste Class:</b> <b>Waste Class Desc:</b>		212 I Aliphatic solvents and residues			
<b>Waste Class:</b> <b>Waste Class Desc:</b>		252 L Waste crankcase oils and lubricants			
<b>Waste Class:</b> <b>Waste Class Desc:</b>		148 I Misc. wastes and inorganic chemicals			
<b>Waste Class:</b> <b>Waste Class Desc:</b>		242 T Halogenated pesticides and herbicides			
<b>39</b>	<b>15 of 15</b>	<b>SE/187.6</b>	<b>168.8 / -3.93</b>	<b>LOBLAWS INC. 201 Oak Walk Dr.</b>	<b>GEN</b>

Map Key	Number of Records	Direction/ Distance (m)	Elev/Diff (m)	Site	DB
Oakville ON L6H 6M3					
Generator No:	ON6914520			Status:	Registered
SIC Code:				Co Admin:	
SIC Description:				Choice of Contact:	
Approval Years:	As of Nov 2021			Phone No Admin:	
PO Box No:				Contam. Facility:	
Country:	Canada			MHSW Facility:	
<b>Detail(s)</b>					
Waste Class:	263 L				
Waste Class Desc:	Misc. waste organic chemicals				
Waste Class:	331 I				
Waste Class Desc:	Waste compressed gases including cylinders				
Waste Class:	146 T				
Waste Class Desc:	Other specified inorganic sludges, slurries or solids				
Waste Class:	145 L				
Waste Class Desc:	Wastes from the use of pigments, coatings and paints				
Waste Class:	262 C				
Waste Class Desc:	Detergents and soaps				
Waste Class:	269 L				
Waste Class Desc:	Organic non-halogenated pesticide and herbicide wastes				
Waste Class:	212 I				
Waste Class Desc:	Aliphatic solvents and residues				
Waste Class:	242 T				
Waste Class Desc:	Halogenated pesticides and herbicides				
Waste Class:	331 L				
Waste Class Desc:	Waste compressed gases including cylinders				
Waste Class:	312 P				
Waste Class Desc:	Pathological wastes				
Waste Class:	242 L				
Waste Class Desc:	Halogenated pesticides and herbicides				
Waste Class:	261 I				
Waste Class Desc:	Pharmaceuticals				
Waste Class:	261 B				
Waste Class Desc:	Pharmaceuticals				
Waste Class:	145 I				
Waste Class Desc:	Wastes from the use of pigments, coatings and paints				
Waste Class:	212 L				
Waste Class Desc:	Aliphatic solvents and residues				
Waste Class:	262 L				
Waste Class Desc:	Detergents and soaps				
Waste Class:	261 A				
Waste Class Desc:	Pharmaceuticals				
Waste Class:	112 C				
Waste Class Desc:	Acid solutions - containing heavy metals				



Map Key	Number of Records	Direction/ Distance (m)	Elev/Diff (m)	Site	DB
<b>Waste Class:</b> <b>Waste Class Desc:</b>		252 L Waste crankcase oils and lubricants			
<b>Waste Class:</b> <b>Waste Class Desc:</b>		148 A Misc. wastes and inorganic chemicals			
<b>Waste Class:</b> <b>Waste Class Desc:</b>		269 T Organic non-halogenated pesticide and herbicide wastes			
<b>Waste Class:</b> <b>Waste Class Desc:</b>		122 C Alkaline slutions - containing other metals and non-metals (not cyanide)			
<b>Waste Class:</b> <b>Waste Class Desc:</b>		148 I Misc. wastes and inorganic chemicals			
<b>Waste Class:</b> <b>Waste Class Desc:</b>		263 C Misc. waste organic chemicals			
<b>Waste Class:</b> <b>Waste Class Desc:</b>		263 A Misc. waste organic chemicals			
<b>Waste Class:</b> <b>Waste Class Desc:</b>		261 L Pharmaceuticals			
<b>40</b>	<b>1 of 4</b>	<b>E/198.6</b>	<b>170.8 / -1.95</b>	<b>OAKVILLE LONGO'S 338 DUNDAS ST E OAKVILLE ON L6H 6Z9</b>	<b>PES</b>
<b>Detail Licence No:</b> <b>Licence No:</b> <b>Status:</b> <b>Approval Date:</b> <b>Report Source:</b> <b>Licence Type:</b> Limited Vendor <b>Licence Type Code:</b> 23 <b>Licence Class:</b> <b>Licence Control:</b> <b>Latitude:</b> <b>Longitude:</b> <b>Lot:</b> <b>Concession:</b> <b>Region:</b> <b>District:</b> <b>County:</b> <b>Trade Name:</b> <b>PDF Link:</b> <b>PDF Site Location:</b>		<b>Operator Box:</b> <b>Operator Class:</b> <b>Operator No:</b> <b>Operator Type:</b> <b>Oper Area Code:</b> <b>Oper Phone No:</b> <b>Operator Ext:</b> <b>Operator Lot:</b> <b>Oper Concession:</b> <b>Operator Region:</b> <b>Operator District:</b> <b>Operator County:</b> <b>Op Municipality:</b> <b>Post Office Box:</b> <b>MOE District:</b> <b>SWP Area Name:</b>			
<b>40</b>	<b>2 of 4</b>	<b>E/198.6</b>	<b>170.8 / -1.95</b>	<b>OAKVILLE LONGO'S 338 DUNDAS ST E OAKVILLE ON L6H 6Z9</b>	<b>PES</b>
<b>Detail Licence No:</b> <b>Licence No:</b> <b>Status:</b> <b>Approval Date:</b> <b>Report Source:</b> <b>Licence Type:</b> Vendor <b>Licence Type Code:</b> <b>Licence Class:</b> <b>Licence Control:</b> <b>Latitude:</b>		<b>Operator Box:</b> <b>Operator Class:</b> <b>Operator No:</b> <b>Operator Type:</b> <b>Oper Area Code:</b> <b>Oper Phone No:</b> <b>Operator Ext:</b> <b>Operator Lot:</b> <b>Oper Concession:</b> <b>Operator Region:</b>			

Map Key	Number of Records	Direction/ Distance (m)	Elev/Diff (m)	Site	DB
<b>Longitude:</b> <b>Lot:</b> <b>Concession:</b> <b>Region:</b> <b>District:</b> <b>County:</b> <b>Trade Name:</b> <b>PDF Link:</b> <b>PDF Site Location:</b>					
<b>Operator District:</b> <b>Operator County:</b> <b>Op Municipality:</b> <b>Post Office Box:</b> <b>MOE District:</b> <b>SWP Area Name:</b>					
<u>40</u>	3 of 4	E/198.6	170.8 / -1.95	OAKVILLE LONGO'S 338 DUNDAS ST E OAKVILLE ON L6J4Z2	PES
<b>Detail Licence No:</b> <b>Licence No:</b> 13634 <b>Status:</b> <b>Approval Date:</b> <b>Report Source:</b> Legacy Licenses (Excluding TS) <b>Licence Type:</b> Limited Vendor <b>Licence Type Code:</b> 23 <b>Licence Class:</b> 01 <b>Licence Control:</b> <b>Latitude:</b> <b>Longitude:</b> <b>Lot:</b> <b>Concession:</b> <b>Region:</b> <b>District:</b> <b>County:</b> <b>Trade Name:</b> <b>PDF Link:</b> <b>PDF Site Location:</b>					
<b>Operator Box:</b> <b>Operator Class:</b> <b>Operator No:</b> <b>Operator Type:</b> <b>Oper Area Code:</b> 905 <b>Oper Phone No:</b> 2575633 <b>Operator Ext:</b> <b>Operator Lot:</b> <b>Oper Concession:</b> <b>Operator Region:</b> <b>Operator District:</b> <b>Operator County:</b> <b>Op Municipality:</b> <b>Post Office Box:</b> <b>MOE District:</b> <b>SWP Area Name:</b>					
<u>40</u>	4 of 4	E/198.6	170.8 / -1.95	LONGO BROTHERS FRUIT MARKET INC. 338 DUNDAS STREET EAST OAKVILLE ON	PES
<b>Detail Licence No:</b> <b>Licence No:</b> 10161 <b>Status:</b> <b>Approval Date:</b> <b>Report Source:</b> Legacy Licenses (Excluding TS) <b>Licence Type:</b> Retail Vendor Class 03 <b>Licence Type Code:</b> 21 <b>Licence Class:</b> 03 <b>Licence Control:</b> <b>Latitude:</b> <b>Longitude:</b> <b>Lot:</b> <b>Concession:</b> <b>Region:</b> <b>District:</b> <b>County:</b> <b>Trade Name:</b> <b>PDF Link:</b> <b>PDF Site Location:</b>					
<b>Operator Box:</b> <b>Operator Class:</b> <b>Operator No:</b> <b>Operator Type:</b> <b>Oper Area Code:</b> 416 <b>Oper Phone No:</b> 2575633 <b>Operator Ext:</b> <b>Operator Lot:</b> <b>Oper Concession:</b> <b>Operator Region:</b> <b>Operator District:</b> <b>Operator County:</b> <b>Op Municipality:</b> <b>Post Office Box:</b> <b>MOE District:</b> <b>SWP Area Name:</b>					
<u>41</u>	1 of 6	N/219.6	179.8 / 7.07	3275 Trafalgar Road Oakville ON L6H 7C2	EHS

Map Key	Number of Records	Direction/ Distance (m)	Elev/Diff (m)	Site	DB
<b>Order No:</b> 20200310437 <b>Status:</b> C <b>Report Type:</b> Custom Report <b>Report Date:</b> 13-MAR-20 <b>Date Received:</b> 10-MAR-20 <b>Previous Site Name:</b> <b>Lot/Building Size:</b> <b>Additional Info Ordered:</b>					
<b>Nearest Intersection:</b> <b>Municipality:</b> <b>Client Prov/State:</b> ON <b>Search Radius (km):</b> .1 <b>X:</b> -79.7272832 <b>Y:</b> 43.4962641					
<u>41</u>	2 of 6	N/219.6	179.8 / 7.07	3275 Trafalgar Road Oakville ON L6H 7C2	EHS
<b>Order No:</b> 20200310437 <b>Status:</b> C <b>Report Type:</b> Custom Report <b>Report Date:</b> 13-MAR-20 <b>Date Received:</b> 10-MAR-20 <b>Previous Site Name:</b> <b>Lot/Building Size:</b> <b>Additional Info Ordered:</b>					
<b>Nearest Intersection:</b> <b>Municipality:</b> <b>Client Prov/State:</b> ON <b>Search Radius (km):</b> .1 <b>X:</b> -79.7272832 <b>Y:</b> 43.4962641					
<u>41</u>	3 of 6	N/219.6	179.8 / 7.07	3275 Trafalgar Road Oakville ON L6H 7C2	EHS
<b>Order No:</b> 20200310437 <b>Status:</b> C <b>Report Type:</b> Custom Report <b>Report Date:</b> 13-MAR-20 <b>Date Received:</b> 10-MAR-20 <b>Previous Site Name:</b> <b>Lot/Building Size:</b> <b>Additional Info Ordered:</b>					
<b>Nearest Intersection:</b> <b>Municipality:</b> <b>Client Prov/State:</b> ON <b>Search Radius (km):</b> .1 <b>X:</b> -79.7272832 <b>Y:</b> 43.4962641					
<u>41</u>	4 of 6	N/219.6	179.8 / 7.07	3275 Trafalgar Road Oakville ON L6H 7C2	EHS
<b>Order No:</b> 20200310437 <b>Status:</b> C <b>Report Type:</b> Custom Report <b>Report Date:</b> 13-MAR-20 <b>Date Received:</b> 10-MAR-20 <b>Previous Site Name:</b> <b>Lot/Building Size:</b> <b>Additional Info Ordered:</b>					
<b>Nearest Intersection:</b> <b>Municipality:</b> <b>Client Prov/State:</b> ON <b>Search Radius (km):</b> .1 <b>X:</b> -79.7272832 <b>Y:</b> 43.4962641					
<u>41</u>	5 of 6	N/219.6	179.8 / 7.07	3275 Trafalgar Road Oakville ON L6H 7C2	EHS
<b>Order No:</b> 20200310437 <b>Status:</b> C <b>Report Type:</b> Custom Report <b>Report Date:</b> 13-MAR-20 <b>Date Received:</b> 10-MAR-20 <b>Previous Site Name:</b> <b>Lot/Building Size:</b> <b>Additional Info Ordered:</b>					
<b>Nearest Intersection:</b> <b>Municipality:</b> <b>Client Prov/State:</b> ON <b>Search Radius (km):</b> .1 <b>X:</b> -79.7272832 <b>Y:</b> 43.4962641					

Map Key	Number of Records	Direction/ Distance (m)	Elev/Diff (m)	Site	DB
<u>41</u>	6 of 6	N/219.6	179.8 / 7.07	3275 Trafalgar Road Oakville ON L6H 7C2	EHS
<b>Order No:</b> 20200310437 <b>Status:</b> C <b>Report Type:</b> Custom Report <b>Report Date:</b> 13-MAR-20 <b>Date Received:</b> 10-MAR-20 <b>Previous Site Name:</b> <b>Lot/Building Size:</b> <b>Additional Info Ordered:</b>					
<b>Nearest Intersection:</b> <b>Municipality:</b> <b>Client Prov/State:</b> ON <b>Search Radius (km):</b> .1 <b>X:</b> -79.7272832 <b>Y:</b> 43.4962641					
<u>42</u>	1 of 1	ESE/221.3	171.8 / -0.93	Enbridge Energy Distribution Inc. 350 Dundas St. E. Oakville ON	SPL
<b>Ref No:</b> 7551-BKX4LA <b>Site No:</b> NA <b>Incident Dt:</b> 2020/01/17 <b>Year:</b> <b>Incident Cause:</b> <b>Incident Event:</b> Operator/Human error <b>Contaminant Code:</b> 35 <b>Contaminant Name:</b> NATURAL GAS (METHANE) <b>Contaminant Limit 1:</b> <b>Contam Limit Freq 1:</b> <b>Contaminant UN No 1:</b> 1075 <b>Environment Impact:</b> <b>Nature of Impact:</b> <b>Receiving Medium:</b> <b>Receiving Env:</b> Air <b>MOE Response:</b> No <b>Dt MOE Arvl on Scn:</b> <b>MOE Reported Dt:</b> 2020/01/17 <b>Dt Document Closed:</b> <b>Incident Reason:</b> Operator/Human Error <b>Site Name:</b> Commercial gas meter damaged<UNOFFICIAL> <b>Site County/District:</b> Regional Municipality of Halton <b>Site Geo Ref Meth:</b> <b>Incident Summary:</b> TSSAfsb: Enbridge - commercial gas meter damaged - Dundas St. E. <b>Contaminant Qty:</b> 1 n/a					
<b>Discharger Report:</b> <b>Material Group:</b> <b>Health/Env Conseq:</b> 4 - Medium Environment <b>Client Type:</b> Corporation <b>Sector Type:</b> Miscellaneous Industrial <b>Agency Involved:</b> <b>Nearest Watercourse:</b> <b>Site Address:</b> 350 Dundas St. E. <b>Site District Office:</b> Halton-Peel <b>Site Postal Code:</b> <b>Site Region:</b> Central <b>Site Municipality:</b> Oakville <b>Site Lot:</b> <b>Site Conc:</b> <b>Nothing:</b> <b>Easting:</b> <b>Site Geo Ref Accu:</b> <b>Site Map Datum:</b> <b>SAC Action Class:</b> Air Spills - Gases and Vapours <b>Source Type:</b> Pipeline/Components					
<u>43</u>	1 of 1	ENE/222.0	175.8 / 3.07	3075 Trafalgar Rd. Oakville ON	EHS
<b>Order No:</b> 20140820086 <b>Status:</b> C <b>Report Type:</b> Custom Report <b>Report Date:</b> 27-AUG-14 <b>Date Received:</b> 20-AUG-14 <b>Previous Site Name:</b> <b>Lot/Building Size:</b> <b>Additional Info Ordered:</b>					
<b>Nearest Intersection:</b> <b>Municipality:</b> Oakville <b>Client Prov/State:</b> ON <b>Search Radius (km):</b> .5 <b>X:</b> -79.722379 <b>Y:</b> 43.492649					
<u>44</u>	1 of 2	ESE/223.4	168.9 / -3.88	The Corporation of the Town of Oakville 271 Oak Walk Drive Oakville ON	CA
<b>Certificate #:</b> 2117-6U2KED <b>Application Year:</b> 2006					

Map Key	Number of Records	Direction/ Distance (m)	Elev/Diff (m)	Site	DB
<b>Issue Date:</b> 10/3/2006 <b>Approval Type:</b> Municipal and Private Sewage Works <b>Status:</b> Approved <b>Application Type:</b> <b>Client Name:</b> <b>Client Address:</b> <b>Client City:</b> <b>Client Postal Code:</b> <b>Project Description:</b> <b>Contaminants:</b> <b>Emission Control:</b>					
<u>44</u>	2 of 2	ESE/223.4	168.9 / -3.88	The Corporation of the Town of Oakville 271 Oak Walk Drive Oakville ON	ECA
<b>Approval No:</b> 2117-6U2KED <b>Approval Date:</b> 2006-10-03 <b>Status:</b> Approved <b>Record Type:</b> ECA <b>Link Source:</b> IDS <b>SWP Area Name:</b> Halton <b>Approval Type:</b> ECA-MUNICIPAL AND PRIVATE SEWAGE WORKS <b>Project Type:</b> MUNICIPAL AND PRIVATE SEWAGE WORKS <b>Business Name:</b> The Corporation of the Town of Oakville <b>Address:</b> 271 Oak Walk Drive <b>Full Address:</b> <b>Full PDF Link:</b> <a href="https://www.accessenvironment.ene.gov.on.ca/instruments/4065-6TVR42-14.pdf">https://www.accessenvironment.ene.gov.on.ca/instruments/4065-6TVR42-14.pdf</a> <b>PDF Site Location:</b>					
<u>45</u>	1 of 1	S/226.8	170.8 / -1.93	ST LAWRENCE PLACE C/O HARBOUR PLANT RETIREMENT LODGES 117 WHEAT BOOM DR., OAKVILLE, ON, L6H 7C3, CA ON	PINC
<b>Incident ID:</b> <b>Incident No:</b> 2052330 <b>Incident Reported Dt:</b> 4/3/2017 <b>Type:</b> FS-Pipeline Incident <b>Status Code:</b> <b>Tank Status:</b> Pipeline Damage Reason Est <b>Task No:</b> <b>Spills Action Centre:</b> <b>Fuel Type:</b> <b>Fuel Occurrence Tp:</b> <b>Date of Occurrence:</b> <b>Occurrence Start Dt:</b> <b>Depth:</b> <b>Customer Acct Name:</b> ST LAWRENCE PLACE C/O HARBOUR PLANT RETIREMENT LODGES <b>Incident Address:</b> 117 WHEAT BOOM DR., OAKVILLE, ON, L6H 7C3, CA <b>Operation Type:</b> <b>Pipeline Type:</b> <b>Regulator Type:</b> <b>Summary:</b> <b>Reported By:</b> <b>Affiliation:</b> <b>Occurrence Desc:</b> <b>Damage Reason:</b> <b>Notes:</b>					

Map Key	Number of Records	Direction/ Distance (m)	Elev/Diff (m)	Site	DB
<u>46</u>	1 of 1	E/244.3	170.8 / -1.93	Tillyard Group 380 Dundas Street East Oakville ON L6H 6Z9	GEN
Generator No:		ON4274170		Status:	Registered
SIC Code:				Co Admin:	
SIC Description:				Choice of Contact:	
Approval Years:		As of Dec 2017		Phone No Admin:	
PO Box No:				Contam. Facility:	
Country:		Canada		MHSW Facility:	
<u>Detail(s)</u>					
Waste Class:		252 L			
Waste Class Desc:		Waste crankcase oils and lubricants			

## Unplottable Summary

Total: **54** Unplottable sites

DB	Company Name/Site Name	Address	City	Postal
CA		Part of Lot 12, Concession 1	Oakville ON	
CA	Trafalgar Road Townhouse Development	Trafalgar Road	Oakville ON	
CA		Trafalgar Road	Oakville ON	
CA		Trafalgar Road	Oakville ON	
CA		Trafalgar Road	Oakville ON	
CA	Lorne Park	Part of Lots 9-13, Concession 1	Oakville ON	
CA	Lorne Park	Part of Lots 9-13, Concession 1	Oakville ON	
CA	PENEX PROPERTY (TRAFALGAR) LTD.	PT.LOTS 11&12/CONC.1,DUNDAS ST	OAKVILLE TOWN ON	
CA	SILWELL DEVELOPMENTS LIMITED	DUNDAS ST., PT.LOTS 13-15,SWM	OAKVILLE TOWN ON	
CA	SILWELL DEVELOPMENTS LTD	LOTS 13-15, CONC.1	OAKVILLE TOWN ON	
CA	SILWELL DEVELOPMENTS LTD	PT. LOTS 13-15, CONC. 1	OAKVILLE TOWN ON	
CA	SILWELL DEVELOPMENTS LTD	UPTOWN CORE PH.3/OAK PARK BLVD	OAKVILLE ON	
CA	PENEX PROPERTY (TRAFALGAR) LTD.	PT.LOTS 11&12/CON.1,DUNDAS ST.	OAKVILLE ON	
CA	SILWELL DEVELOPMENTS LTD	UPTOWN CORE PH.3/OAK PARK BLVD	OAKVILLE ON	
CA	R.M. OF HALTON	TRAFALGAR RD.	OAKVILLE TOWN ON	
CA	PENEX PROPERTY (TRAFALGAR) LTD.	PT.LOTS 11&12/CON.1,DUNDAS ST.	OAKVILLE TOWN ON	
CA		Part of Lot 12, Concession 1	Oakville ON	

CA	Uptown Core Lands	Lot 13, Concession 1	Oakville ON	
CA	Uptown Core Lands	Lot 14, 15, Concession 1	Oakville ON	
CA	Uptown Core Lands	Lot 13, Concession 1	Oakville ON	
CA		Lot 14, 15, Conc. 1 (Uptown Core Lands)	Oakville ON	
CA	Silwell Developments Limited		Oakville ON	
CA	The Corporation of the Town of Oakville	From approx. 90 m North of Dundas Street E to 290 m North of Dundas St E	Oakville ON	
CA	Silwell Developments Limited		Oakville ON	
CA	The Regional Municipality of Halton	Dundas St	Oakville ON	
CA	The Regional Municipality of Halton	Trafalgar Rd	Oakville ON	
CA	The Regional Municipality of Halton	Dundas Street (Regional Road 5)	Oakville ON	
CA	BAYSHIRE INVESTMENTS LIMITED	DUNDAS ST. S.W.M.	OAKVILLE TOWN ON	
CA	R.M. OF HALTON	TRAFALGAR RD.	OAKVILLE TOWN ON	
CONV	LOBLAWS SUPERMARKETS LIMITED		ON	
EBR	Dundas-Trafalgar Inc.	Part of Lot 12, Concession 1 North of Dundas Oakville Regional Municipality of Halton L6H 7C2 TOWN OF OAKVILLE	ON	
ECA	Green Ginger Developments Inc.		Oakville ON	M1W 3Z4
ECA	Dundas - Trafalgar Inc.	Part of Lot 12, Concession 1 North of Dundas	Oakville ON	M2N 3A1
ECA	The Regional Municipality of Halton	Dundas Street (Regional Road 5)	Oakville ON	L6M 3L1
ECA	The Regional Municipality of Halton	Dundas St	Oakville ON	L6M 3L1
ECA	The Regional Municipality of Halton	Dundas Street (Regional Road 5)	Oakville ON	L6M 3L1
ECA	Melrose Investments Inc.	South of Dundas Street	Oakville ON	L6J 0A7
ECA	The Corporation of the Town of Oakville	From approx. 90 m North of Dundas Street E to 290 m North of Dundas St E	Oakville ON	L6J 5A6
ECA	The Regional Municipality of Halton	Dundas St	Oakville ON	L6M 3L1



ECA	Green Ginger Developments Inc.	Beaveridge Ave Lane 153, Ernest Applebe Blvd, Huguénot Rd, Orchardcroft Rd, Postville St, Sabina Dr, Sixteen Mile Dr, Squire Cres, and Fowley Dr	Oakville ON	M1W 3Z4
ECA	The Regional Municipality of Halton	Dundas Street (Regional Road 5)	Oakville ON	L6M 3L1
GEN	Trans-Northern Pipelines Inc.	Trafalgar South of Dundas	Oakville ON	L6J 3J1
GEN	Trans-Northern Pipelines Inc.	Trafalgar South of Dundas	Oakville ON	L6J 3J1
PTTW	Dundas-Trafalgar Inc.	Dewatering for Construction of SWM Facility Part of Lot 12 Concession 1 North of Dundas, Town of Oakville, Regional Municipality of Halton REGIONAL	MUNICIPALITY OF HALTON TOWN OF OAKVILLE ON	
SPL	ESSO PETROLEUM	SERVICE STATION	OAKVILLE TOWN ON	
SPL	Terratec Environmental Ltd.	Lot 15 Con 1 NDS	Oakville ON	
WDS		S. OF DUNDAS ST	OAKVILLE ON	
WDS		S. OF DUNDAS ST	OAKVILLE ON	
WDS		S. OF DUNDAS ST	OAKVILLE ON	
WDS		S. OF DUNDAS ST	OAKVILLE ON	
WDS		S. OF DUNDAS ST	OAKVILLE ON	
WDS		S. OF DUNDAS ST	OAKVILLE ON	
WDS		S. OF DUNDAS ST	OAKVILLE ON	
WDS		S. OF DUNDAS ST	OAKVILLE ON	

# Unplottable Report

---

**Site:**

*Part of Lot 12, Concession 1 Oakville ON*

**Database:**  
CA

**Certificate #:** 2846-4W4QYF  
**Application Year:** 01  
**Issue Date:** 5/1/01  
**Approval Type:** Municipal & Private sewage  
**Status:** Approved  
**Application Type:** New Certificate of Approval  
**Client Name:** Penex Property (Trafalgar) Ltd.  
**Client Address:** 370 King Street West, Suite 400  
**Client City:** Toronto  
**Client Postal Code:** M5V 1J9  
**Project Description:** Construction of storm and sanitary sewers on Streets 'A' and 'B' and storm sewer only on the easement from approx. 72m north of Street 'A'  
**Contaminants:**  
**Emission Control:**

---

**Site:** *Trafalgar Road Townhouse Development  
Trafalgar Road Oakville ON*

**Database:**  
CA

**Certificate #:** 1210-5DETKS  
**Application Year:** 02  
**Issue Date:** 8/29/02  
**Approval Type:** Municipal & Private sewage  
**Status:** Approved  
**Application Type:** New Certificate of Approval  
**Client Name:** Manor Hill Properties Inc.  
**Client Address:** 115 Sheppard Avenue West  
**Client City:** Toronto  
**Client Postal Code:** M2N 1M7  
**Project Description:** Approval is sought for the construction of storm and sanitary sewers on Street A.  
**Contaminants:**  
**Emission Control:**

---

**Site:**

*Trafalgar Road Oakville ON*

**Database:**  
CA

**Certificate #:** 3206-53FKG3  
**Application Year:** 01  
**Issue Date:** 10/15/01  
**Approval Type:** Municipal & Private water  
**Status:** Approved  
**Application Type:** New Certificate of Approval  
**Client Name:** The Corporation of the Regional Municipality of Halton  
**Client Address:** 1151 Bronte Road  
**Client City:** Oakville  
**Client Postal Code:** L6M 3L1  
**Project Description:** This application is for the construction of watermain on Trafalgar Road.  
**Contaminants:**  
**Emission Control:**

---

**Site:**

*Trafalgar Road Oakville ON*

**Database:**  
CA

**Certificate #:** 4501-4RXKUF  
**Application Year:** 00  
**Issue Date:** 12/21/00  
**Approval Type:** Municipal & Private water  
**Status:** Approved  
**Application Type:** New Certificate of Approval  
**Client Name:** Longboat Development (1986) Corporation  
**Client Address:** 228 Lakewood Drive  
**Client City:** Oakville  
**Client Postal Code:** L6K 1B2  
**Project Description:** This is an application for Municipal and Private Water Works Certificate of Approval to construct a watermain.  
**Contaminants:**  
**Emission Control:**

---

**Site:** **Trafalgar Road Oakville ON**

**Database:**  
**CA**

**Certificate #:** 8127-4RXLP7  
**Application Year:** 00  
**Issue Date:** 12/21/00  
**Approval Type:** Municipal & Private sewage  
**Status:** Approved  
**Application Type:** New Certificate of Approval  
**Client Name:** Longboat Development (1986) Corporation  
**Client Address:** 228 Lakewood Drive  
**Client City:** Oakville  
**Client Postal Code:** L6K 1B2  
**Project Description:** This is an application for Municipal and Private Sewage Works Certificate of Approval to construct a sanitary sewer.  
**Contaminants:**  
**Emission Control:**

---

**Site:** **Lorne Park  
Part of Lots 9-13, Concession 1 Oakville ON**

**Database:**  
**CA**

**Certificate #:** 0050-4QAQ9U  
**Application Year:** 00  
**Issue Date:** 10/25/00  
**Approval Type:** Municipal & Private water  
**Status:** Approved  
**Application Type:** New Certificate of Approval  
**Client Name:** Mattamy (Lorne Park) Limited  
**Client Address:** 2360 Bristol Circle  
**Client City:** Oakville  
**Client Postal Code:** L6H 6M5  
**Project Description:** watermain construction on Infinity Street, Cobalt Street, Canyon Street, Lawlor Street, Dubonet Court, Shire Gate, Vermillion Court, Gladwyne Court, Hancock Way, Dresden Gate, Renshaw Court, Mount Vernon Street, Block 159.  
**Contaminants:**  
**Emission Control:**

---

**Site:** **Lorne Park  
Part of Lots 9-13, Concession 1 Oakville ON**

**Database:**  
**CA**

**Certificate #:** 3352-4QAPZ3  
**Application Year:** 00  
**Issue Date:** 11/30/00  
**Approval Type:** Municipal & Private sewage  
**Status:** Revoked and/or Replaced  
**Application Type:** New Certificate of Approval  
**Client Name:** Mattamy (Lorne Park) Limited  
**Client Address:** 2360 Bristol Circle  
**Client City:** Oakville  
**Client Postal Code:** L6H 6M5  
**Project Description:** storm and sanitary construction on Infinity Street, Cobalt Street, Canyon Street, Lawlor Street, Dubonet Court,

Shire Gate, Gladwyne Court, Vermillion Court, Hancock Way, Renshaw Court, and Block 159; storm sewers to be constructed on Block 158/155, Mount Vernon Street; sanitary sewer construction on the easement on CNR lands.

**Contaminants:**  
**Emission Control:**

---

**Site:** **PENEX PROPERTY (TRAFALGAR) LTD.**  
**PT.LOTS 11&12/CONC.1,DUNDAS ST OAKVILLE TOWN ON**

**Database:**  
**CA**

**Certificate #:** 3-1546-95-006  
**Application Year:** 95  
**Issue Date:** 11/21/95  
**Approval Type:** Municipal sewage  
**Status:** Approved  
**Application Type:**  
**Client Name:**  
**Client Address:**  
**Client City:**  
**Client Postal Code:**  
**Project Description:**  
**Contaminants:**  
**Emission Control:**

---

**Site:** **SILVELL DEVELOPMENTS LIMITED**  
**DUNDAS ST., PT.LOTS 13-15,SWM OAKVILLE TOWN ON**

**Database:**  
**CA**

**Certificate #:** 3-0347-96-  
**Application Year:** 96  
**Issue Date:** 5/1/1996  
**Approval Type:** Municipal sewage  
**Status:** Approved  
**Application Type:**  
**Client Name:**  
**Client Address:**  
**Client City:**  
**Client Postal Code:**  
**Project Description:**  
**Contaminants:**  
**Emission Control:**

---

**Site:** **SILWELL DEVELOPMENTS LTD**  
**LOTS 13-15, CONC.1 OAKVILLE TOWN ON**

**Database:**  
**CA**

**Certificate #:** 7-0187-96-  
**Application Year:** 96  
**Issue Date:** 6/19/1996  
**Approval Type:** Municipal water  
**Status:** Revised  
**Application Type:**  
**Client Name:**  
**Client Address:**  
**Client City:**  
**Client Postal Code:**  
**Project Description:**  
**Contaminants:**  
**Emission Control:**

---

**Site:** **SILWELL DEVELOPMENTS LTD**  
**PT. LOTS 13-15, CONC. 1 OAKVILLE TOWN ON**

**Database:**  
**CA**

**Certificate #:** 3-0177-96-  
**Application Year:** 96  
**Issue Date:** 4/1/1996

**Approval Type:** Municipal sewage  
**Status:** Approved  
**Application Type:**  
**Client Name:**  
**Client Address:**  
**Client City:**  
**Client Postal Code:**  
**Project Description:**  
**Contaminants:**  
**Emission Control:**

---

**Site:** SILWELL DEVELOPMENTS LTD  
UPTOWN CORE PH.3/OAK PARK BLVD OAKVILLE ON

**Database:**  
CA

**Certificate #:** 7-0311-98-  
**Application Year:** 98  
**Issue Date:** 5/14/1998  
**Approval Type:** Municipal water  
**Status:** Approved  
**Application Type:**  
**Client Name:**  
**Client Address:**  
**Client City:**  
**Client Postal Code:**  
**Project Description:**  
**Contaminants:**  
**Emission Control:**

---

**Site:** PENEX PROPERTY (TRAFALGAR) LTD.  
PT.LOTS 11&12/CON.1,DUNDAS ST. OAKVILLE ON

**Database:**  
CA

**Certificate #:** 3-0769-98-  
**Application Year:** 98  
**Issue Date:** 7/7/1998  
**Approval Type:** Municipal sewage  
**Status:** Approved  
**Application Type:**  
**Client Name:**  
**Client Address:**  
**Client City:**  
**Client Postal Code:**  
**Project Description:**  
**Contaminants:**  
**Emission Control:**

---

**Site:** SILWELL DEVELOPMENTS LTD  
UPTOWN CORE PH.3/OAK PARK BLVD OAKVILLE ON

**Database:**  
CA

**Certificate #:** 3-0478-98-  
**Application Year:** 98  
**Issue Date:** 5/14/1998  
**Approval Type:** Municipal sewage  
**Status:** Approved  
**Application Type:**  
**Client Name:**  
**Client Address:**  
**Client City:**  
**Client Postal Code:**  
**Project Description:**  
**Contaminants:**  
**Emission Control:**

**Site:** R.M. OF HALTON  
TRAFALGAR RD. OAKVILLE TOWN ON

**Database:**  
CA

**Certificate #:** 7-1043-89-  
**Application Year:** 89  
**Issue Date:** 7/7/1989  
**Approval Type:** Municipal water  
**Status:** Approved  
**Application Type:**  
**Client Name:**  
**Client Address:**  
**Client City:**  
**Client Postal Code:**  
**Project Description:**  
**Contaminants:**  
**Emission Control:**

---

**Site:** PENEX PROPERTY (TRAFALGAR) LTD.  
PT.LOTS 11&12/CON.1,DUNDAS ST. OAKVILLE TOWN ON

**Database:**  
CA

**Certificate #:** 3-0712-95-  
**Application Year:** 95  
**Issue Date:** 6/30/1995  
**Approval Type:** Municipal sewage  
**Status:** Approved  
**Application Type:**  
**Client Name:**  
**Client Address:**  
**Client City:**  
**Client Postal Code:**  
**Project Description:**  
**Contaminants:**  
**Emission Control:**

---

**Site:** Part of Lot 12, Concession 1 Oakville ON

**Database:**  
CA

**Certificate #:** 2366-4W4RFR  
**Application Year:** 01  
**Issue Date:** 5/1/01  
**Approval Type:** Municipal & Private water  
**Status:** Approved  
**Application Type:** New Certificate of Approval  
**Client Name:** Penex Property (Trafalgar) Ltd.  
**Client Address:** 370 King Street West, Suite 400  
**Client City:** Toronto  
**Client Postal Code:** M5V 1J9  
**Project Description:** Construction of watermains on Streets 'A' and 'B'  
**Contaminants:**  
**Emission Control:**

---

**Site:** Uptown Core Lands  
Lot 13, Concession 1 Oakville ON

**Database:**  
CA

**Certificate #:** 8514-4TST3N  
**Application Year:** 01  
**Issue Date:** 2/12/01  
**Approval Type:** Municipal & Private sewage  
**Status:** Approved  
**Application Type:** New Certificate of Approval  
**Client Name:** Silwell Developments Limited  
**Client Address:** 1 Yorkdale Road, Suite 510  
**Client City:** Toronto  
**Client Postal Code:** M6A 3A1

**Project Description:** Storm and sanitary sewers to be constructed on Roxton Road, Gatwick Drive  
**Contaminants:**  
**Emission Control:**

---

**Site:** Uptown Core Lands  
Lot 14, 15, Concession 1 Oakville ON

**Database:**  
CA

**Certificate #:** 4266-4M6KV7  
**Application Year:** 00  
**Issue Date:** 7/13/00  
**Approval Type:** Municipal & Private sewage  
**Status:** Approved  
**Application Type:** New Certificate of Approval  
**Client Name:** Silwell Developments Limited  
**Client Address:** 1 Yorkdale Road, Suite 510  
**Client City:** Toronto  
**Client Postal Code:** M6A 3A1  
**Project Description:** Construction of storm sewers, sanitary sewers on Roxton Road, Littlewood Drive, and Georgian Drive.  
Construction of foundation drain collector sewers on Georgian Drive, Littlewood Drive.  
**Contaminants:**  
**Emission Control:**

---

**Site:** Uptown Core Lands  
Lot 13, Concession 1 Oakville ON

**Database:**  
CA

**Certificate #:** 0362-4TSSQJ  
**Application Year:** 01  
**Issue Date:** 2/12/01  
**Approval Type:** Municipal & Private water  
**Status:** Approved  
**Application Type:** New Certificate of Approval  
**Client Name:** Silwell Developments Limited  
**Client Address:** 1 Yorkdale Road, Suite 510  
**Client City:** Toronto  
**Client Postal Code:** M6A 3A1  
**Project Description:** Installation of watermain on Georgian Drive, Littlewood Drive  
**Contaminants:**  
**Emission Control:**

---

**Site:** Lot 14, 15, Conc. 1 (Uptown Core Lands) Oakville ON

**Database:**  
CA

**Certificate #:** 3141-4M6LER  
**Application Year:** 00  
**Issue Date:** 7/13/00  
**Approval Type:** Municipal & Private water  
**Status:** Approved  
**Application Type:** New Certificate of Approval  
**Client Name:** Silwell Developments Limited  
**Client Address:** 1 Yorkdale Road, Suite 510  
**Client City:** Toronto  
**Client Postal Code:** M6A 3A1  
**Project Description:** Construction of watermain on Georgian Dr., Littlewood Dr., Gatwick Dr., Roxton Road, Glenashton Road.  
**Contaminants:**  
**Emission Control:**

---

**Site:** Silwell Developments Limited  
Oakville ON

**Database:**  
CA

**Certificate #:** 1645-727QTK  
**Application Year:** 2007  
**Issue Date:** 4/24/2007

**Approval Type:** Municipal and Private Sewage Works  
**Status:** Approved  
**Application Type:**  
**Client Name:**  
**Client Address:**  
**Client City:**  
**Client Postal Code:**  
**Project Description:**  
**Contaminants:**  
**Emission Control:**

---

**Site:** *The Corporation of the Town of Oakville*  
*From approx. 90 m North of Dundas Street E to 290 m North of Dundas St E Oakville ON*

**Database:**  
CA

**Certificate #:** 4242-7UEH69  
**Application Year:** 2009  
**Issue Date:** 8/4/2009  
**Approval Type:** Municipal and Private Sewage Works  
**Status:** Approved  
**Application Type:**  
**Client Name:**  
**Client Address:**  
**Client City:**  
**Client Postal Code:**  
**Project Description:**  
**Contaminants:**  
**Emission Control:**

---

**Site:** *Silwell Developments Limited*  
*Oakville ON*

**Database:**  
CA

**Certificate #:** 4831-5S7N5G  
**Application Year:** 2003  
**Issue Date:** 10/16/2003  
**Approval Type:** Municipal and Private Sewage Works  
**Status:** Approved  
**Application Type:**  
**Client Name:**  
**Client Address:**  
**Client City:**  
**Client Postal Code:**  
**Project Description:**  
**Contaminants:**  
**Emission Control:**

---

**Site:** *The Regional Municipality of Halton*  
*Dundas St Oakville ON*

**Database:**  
CA

**Certificate #:** 6286-6YFLLC  
**Application Year:** 2007  
**Issue Date:** 2/15/2007  
**Approval Type:** Municipal and Private Sewage Works  
**Status:** Approved  
**Application Type:**  
**Client Name:**  
**Client Address:**  
**Client City:**  
**Client Postal Code:**  
**Project Description:**  
**Contaminants:**  
**Emission Control:**



**Site:** The Regional Municipality of Halton  
Trafalgar Rd Oakville ON

**Database:**  
CA

**Certificate #:** 9290-74AH77  
**Application Year:** 2007  
**Issue Date:** 6/25/2007  
**Approval Type:** Municipal and Private Sewage Works  
**Status:** Approved  
**Application Type:**  
**Client Name:**  
**Client Address:**  
**Client City:**  
**Client Postal Code:**  
**Project Description:**  
**Contaminants:**  
**Emission Control:**

---

**Site:** The Regional Municipality of Halton  
Dundas Street (Regional Road 5) Oakville ON

**Database:**  
CA

**Certificate #:** 7683-8LBNUQ  
**Application Year:** 2011  
**Issue Date:** 9/23/2011  
**Approval Type:** Municipal and Private Sewage Works  
**Status:** Approved  
**Application Type:**  
**Client Name:**  
**Client Address:**  
**Client City:**  
**Client Postal Code:**  
**Project Description:**  
**Contaminants:**  
**Emission Control:**

---

**Site:** BAYSHIRE INVESTMENTS LIMITED  
DUNDAS ST. S.W.M. OAKVILLE TOWN ON

**Database:**  
CA

**Certificate #:** 3-1481-92-  
**Application Year:** 92  
**Issue Date:** 12/1/1992  
**Approval Type:** Municipal sewage  
**Status:** Approved  
**Application Type:**  
**Client Name:**  
**Client Address:**  
**Client City:**  
**Client Postal Code:**  
**Project Description:**  
**Contaminants:**  
**Emission Control:**

---

**Site:** R.M. OF HALTON  
TRAFALGAR RD. OAKVILLE TOWN ON

**Database:**  
CA

**Certificate #:** 3-1237-89-  
**Application Year:** 89  
**Issue Date:** 7/7/1989  
**Approval Type:** Municipal sewage  
**Status:** Approved  
**Application Type:**  
**Client Name:**  
**Client Address:**  
**Client City:**  
**Client Postal Code:**

**Project Description:**  
**Contaminants:**  
**Emission Control:**

**Site:** LOBLAWS SUPERMARKETS LIMITED  
ON

**Database:**  
CONV

**File No:**  
**Crown Brief No:** 02-0108-0749  
**Court Location:**  
**Publication City:**  
**Publication Title:**  
**Act:**  
**Act(s):**  
**First Matter:**  
**Second Matter:**  
**Investigation 1:**  
**Investigation 2:**  
**Penalty Imposed:**  
**Description:**  
**Background:**  
**URL:**

**Location:**  
**Region:** CENTRAL REGION  
**Ministry District:** YORK-DURHAM

STORE AND DISPLAY PESTICIDE IN MANNER LIKELY TO BRING IT INTO CONTACT WITH FOOD.

**Additional Details**

**Publication Date:**  
**Count:** 1  
**Act:** PA  
**Regulation:** 914  
**Section:** 125(C)  
**Act/Regulation/Section:** PA 914 125(C)  
**Date of Offence:**  
**Date of Conviction:**  
**Date Charged:** 3/24/2003  
**Charge Disposition:** FINED  
**Fine:** \$7000  
**Synopsis:**

**Site:** Dundas-Trafalgar Inc.  
Part of Lot 12, Concession 1 North of Dundas Oakville Regional Municipality of Halton L6H 7C2 TOWN OF OAKVILLE ON

**Database:**  
EBR

**EBR Registry No:** 012-6924  
**Ministry Ref No:** 7169-A7GJ5N  
**Notice Type:** Instrument Decision  
**Notice Stage:**  
**Notice Date:** May 19, 2016  
**Proposal Date:** February 29, 2016  
**Year:** 2016

**Decision Posted:**  
**Exception Posted:**  
**Section:**  
**Act 1:**  
**Act 2:**  
**Site Location Map:**

**Instrument Type:** (EPA Part II.1-sewage) - Environmental Compliance Approval (project type: sewage)  
**Off Instrument Name:**  
**Posted By:**  
**Company Name:** Dundas-Trafalgar Inc.  
**Site Address:**  
**Location Other:**  
**Proponent Name:**  
**Proponent Address:** 90 Sheppard avenue East , 500, Toronto Ontario, Canada M2N 3A1  
**Comment Period:**  
**URL:**

**Site Location Details:**

Part of Lot 12, Concession 1 North of Dundas Oakville Regional Municipality of Halton L6H 7C2 TOWN OF OAKVILLE

**Site:** Green Ginger Developments Inc.  
Oakville ON M1W 3Z4

**Database:**  
ECA

**Approval No:** 4282-9W7KG6  
**Approval Date:** 2015-05-06  
**Status:** Approved  
**Record Type:** ECA  
**Link Source:** IDS  
**SWP Area Name:**  
**Approval Type:** ECA-MUNICIPAL AND PRIVATE SEWAGE WORKS  
**Project Type:** MUNICIPAL AND PRIVATE SEWAGE WORKS  
**Business Name:** Green Ginger Developments Inc.  
**Address:**  
**Full Address:**  
**Full PDF Link:** <https://www.accessenvironment.ene.gov.on.ca/instruments/2075-9MRH85-14.pdf>  
**PDF Site Location:**

**MOE District:**  
**City:**  
**Longitude:**  
**Latitude:**  
**Geometry X:**  
**Geometry Y:**

**Site:** Dundas - Trafalgar Inc.  
Part of Lot 12, Concession 1 North of Dundas Oakville ON M2N 3A1

**Database:**  
ECA

**Approval No:** 5527-A5FJZQ  
**Approval Date:** 2015-12-30  
**Status:** Revoked and/or Replaced  
**Record Type:** ECA  
**Link Source:** IDS  
**SWP Area Name:**  
**Approval Type:** ECA-MUNICIPAL AND PRIVATE SEWAGE WORKS  
**Project Type:** MUNICIPAL AND PRIVATE SEWAGE WORKS  
**Business Name:** Dundas - Trafalgar Inc.  
**Address:** Part of Lot 12, Concession 1 North of Dundas  
**Full Address:**  
**Full PDF Link:** <https://www.accessenvironment.ene.gov.on.ca/instruments/0125-A57PWY-14.pdf>  
**PDF Site Location:**

**MOE District:**  
**City:**  
**Longitude:**  
**Latitude:**  
**Geometry X:**  
**Geometry Y:**

**Site:** The Regional Municipality of Halton  
Dundas Street (Regional Road 5) Oakville ON L6M 3L1

**Database:**  
ECA

**Approval No:** 1689-ACRL59  
**Approval Date:** 2016-08-15  
**Status:** Approved  
**Record Type:** ECA  
**Link Source:** IDS  
**SWP Area Name:**  
**Approval Type:** ECA-MUNICIPAL AND PRIVATE SEWAGE WORKS  
**Project Type:** MUNICIPAL AND PRIVATE SEWAGE WORKS  
**Business Name:** The Regional Municipality of Halton  
**Address:** Dundas Street (Regional Road 5)  
**Full Address:**  
**Full PDF Link:** <https://www.accessenvironment.ene.gov.on.ca/instruments/5930-A6DTKG-14.pdf>  
**PDF Site Location:**

**MOE District:**  
**City:**  
**Longitude:**  
**Latitude:**  
**Geometry X:**  
**Geometry Y:**

**Site:** The Regional Municipality of Halton  
Dundas St Oakville ON L6M 3L1

**Database:**  
ECA

**Approval No:** 9133-8PBLUJ  
**Approval Date:** 2012-01-31  
**Status:** Approved  
**Record Type:** ECA  
**Link Source:** IDS  
**SWP Area Name:**  
**Approval Type:** ECA-MUNICIPAL AND PRIVATE SEWAGE WORKS  
**Project Type:** MUNICIPAL AND PRIVATE SEWAGE WORKS  
**Business Name:** The Regional Municipality of Halton

**MOE District:**  
**City:**  
**Longitude:**  
**Latitude:**  
**Geometry X:**  
**Geometry Y:**

**Address:** Dundas St  
**Full Address:**  
**Full PDF Link:** <https://www.accessenvironment.ene.gov.on.ca/instruments/8212-8GZQZK-14.pdf>  
**PDF Site Location:**

---

**Site:** *The Regional Municipality of Halton  
Dundas Street (Regional Road 5) Oakville ON L6M 3L1*

**Database:**  
ECA

**Approval No:** 5144-9VYPUD  
**Approval Date:** 2015-04-30  
**Status:** Revoked and/or Replaced  
**Record Type:** ECA  
**Link Source:** IDS  
**SWP Area Name:**  
**Approval Type:** ECA-MUNICIPAL AND PRIVATE SEWAGE WORKS  
**Project Type:** MUNICIPAL AND PRIVATE SEWAGE WORKS  
**Business Name:** The Regional Municipality of Halton  
**Address:** Dundas Street (Regional Road 5)  
**Full Address:**  
**Full PDF Link:** <https://www.accessenvironment.ene.gov.on.ca/instruments/3332-9MKHUQ-14.pdf>  
**PDF Site Location:**

**MOE District:**  
**City:**  
**Longitude:**  
**Latitude:**  
**Geometry X:**  
**Geometry Y:**

---

**Site:** *Melrose Investments Inc.  
South of Dundas Street Oakville ON L6J 0A7*

**Database:**  
ECA

**Approval No:** 2513-98HJA5  
**Approval Date:** 2013-09-30  
**Status:** Approved  
**Record Type:** ECA  
**Link Source:** IDS  
**SWP Area Name:**  
**Approval Type:** ECA-MUNICIPAL AND PRIVATE SEWAGE WORKS  
**Project Type:** MUNICIPAL AND PRIVATE SEWAGE WORKS  
**Business Name:** Melrose Investments Inc.  
**Address:** South of Dundas Street  
**Full Address:**  
**Full PDF Link:** <https://www.accessenvironment.ene.gov.on.ca/instruments/3399-9B9J9E-14.pdf>  
**PDF Site Location:**

**MOE District:**  
**City:**  
**Longitude:**  
**Latitude:**  
**Geometry X:**  
**Geometry Y:**

---

**Site:** *The Corporation of the Town of Oakville  
From approx. 90 m North of Dundas Street E to 290 m North of Dundas St E Oakville ON L6J 5A6*

**Database:**  
ECA

**Approval No:** 4242-7UEH69  
**Approval Date:** 2009-08-04  
**Status:** Approved  
**Record Type:** ECA  
**Link Source:** IDS  
**SWP Area Name:**  
**Approval Type:** ECA-MUNICIPAL AND PRIVATE SEWAGE WORKS  
**Project Type:** MUNICIPAL AND PRIVATE SEWAGE WORKS  
**Business Name:** The Corporation of the Town of Oakville  
**Address:** From approx. 90 m North of Dundas Street E to 290 m North of Dundas St E  
**Full Address:**  
**Full PDF Link:** <https://www.accessenvironment.ene.gov.on.ca/instruments/5340-7UCJBD-14.pdf>  
**PDF Site Location:**

**MOE District:**  
**City:**  
**Longitude:**  
**Latitude:**  
**Geometry X:**  
**Geometry Y:**

---

**Site:** *The Regional Municipality of Halton  
Dundas St Oakville ON L6M 3L1*

**Database:**  
ECA

**Approval No:** 6286-6YFLLC  
**Approval Date:** 2007-02-15  
**Status:** Approved

**MOE District:**  
**City:**  
**Longitude:**

**Record Type:** ECA  
**Link Source:** IDS  
**SWP Area Name:**  
**Approval Type:** ECA-MUNICIPAL AND PRIVATE SEWAGE WORKS  
**Project Type:** MUNICIPAL AND PRIVATE SEWAGE WORKS  
**Business Name:** The Regional Municipality of Halton  
**Address:** Dundas St  
**Full Address:**  
**Full PDF Link:** <https://www.accessenvironment.ene.gov.on.ca/instruments/1463-6YCPRC-14.pdf>  
**PDF Site Location:**

**Site:** *Green Ginger Developments Inc.*  
*Beaveridge Ave Lane 153, Ernest Applebe Blvd, Hugeuenot Rd, Orchardcroft Rd, Postville St, Sabina Dr, Sixteen Mile Dr, Squire Cres, and Fowley Dr Oakville ON M1W 3Z4*  
**Database:** ECA  
**Approval No:** 1996-9PJMZT  
**Approval Date:** 2014-10-07  
**Status:** Approved  
**Record Type:** ECA  
**Link Source:** IDS  
**SWP Area Name:**  
**Approval Type:** ECA-MUNICIPAL AND PRIVATE SEWAGE WORKS  
**Project Type:** MUNICIPAL AND PRIVATE SEWAGE WORKS  
**Business Name:** Green Ginger Developments Inc.  
**Address:** Beaveridge Ave Lane 153, Ernest Applebe Blvd, Hugeuenot Rd, Orchardcroft Rd, Postville St, Sabina Dr, Sixteen Mile Dr, Squire Cres, and Fowley Dr  
**Full Address:**  
**Full PDF Link:** <https://www.accessenvironment.ene.gov.on.ca/instruments/9606-9PJME6-14.pdf>  
**PDF Site Location:**

**Site:** *The Regional Municipality of Halton*  
*Dundas Street (Regional Road 5) Oakville ON L6M 3L1*  
**Database:** ECA  
**Approval No:** 7683-8LBNUQ  
**Approval Date:** 2011-09-23  
**Status:** Approved  
**Record Type:** ECA  
**Link Source:** IDS  
**SWP Area Name:**  
**Approval Type:** ECA-MUNICIPAL AND PRIVATE SEWAGE WORKS  
**Project Type:** MUNICIPAL AND PRIVATE SEWAGE WORKS  
**Business Name:** The Regional Municipality of Halton  
**Address:** Dundas Street (Regional Road 5)  
**Full Address:**  
**Full PDF Link:** <https://www.accessenvironment.ene.gov.on.ca/instruments/5398-8LARP7-14.pdf>  
**PDF Site Location:**

**Site:** *Trans-Northern Pipelines Inc.*  
*Trafalgar South of Dundas Oakville ON L6J 3J1*  
**Database:** GEN  
**Generator No:** ON8394203  
**SIC Code:**  
**SIC Description:**  
**Approval Years:** As of Dec 2018  
**PO Box No:**  
**Country:** Canada  
**Status:** Registered  
**Co Admin:**  
**Choice of Contact:**  
**Phone No Admin:**  
**Contam. Facility:**  
**MHSW Facility:**

**Detail(s)**

**Waste Class:** 251 L  
**Waste Class Desc:** Waste oils/sludges (petroleum based)

**Site:** Trans-Northern Pipelines Inc.  
Trafalgar South of Dundas Oakville ON L6J 3J1

**Database:**  
GEN

**Generator No:** ON8394203  
**SIC Code:**  
**SIC Description:**  
**Approval Years:** As of Jul 2020  
**PO Box No:**  
**Country:** Canada

**Status:** Registered  
**Co Admin:**  
**Choice of Contact:**  
**Phone No Admin:**  
**Contam. Facility:**  
**MHSW Facility:**

**Detail(s)**

**Waste Class:** 251 L  
**Waste Class Desc:** Waste oils/sludges (petroleum based)

**Site:** Dundas-Trafalgar Inc.  
Dewatering for Construction of SWM Facility Part of Lot 12 Concession 1 North of Dundas, Town of Oakville,  
Regional Municipality of Halton REGIONAL MUNICIPALITY OF HALTON TOWN OF OAKVILLE ON

**Database:**  
PTTW

**EBR Registry No:** 012-6537  
**Ministry Ref No:** 3028-A65HL3  
**Notice Type:** Instrument Decision  
**Notice Stage:**  
**Notice Date:** March 09, 2016  
**Proposal Date:** January 25, 2016  
**Year:** 2016  
**Instrument Type:** (OWRA s. 34) - Permit to Take Water  
**Off Instrument Name:**  
**Posted By:**  
**Company Name:** Dundas-Trafalgar Inc.  
**Site Address:**  
**Location Other:**  
**Proponent Name:**  
**Proponent Address:** 90 Sheppard Avenue East , Suite 500, Toronto Ontario, Canada M2N 3A1  
**Comment Period:**  
**URL:**

**Decision Posted:**  
**Exception Posted:**  
**Section:**  
**Act 1:**  
**Act 2:**  
**Site Location Map:**

**Site Location Details:**

Dewatering for Construction of SWM Facility Part of Lot 12 Concession 1 North of Dundas, Town of Oakville, Regional Municipality of Halton  
REGIONAL MUNICIPALITY OF HALTON TOWN OF OAKVILLE

**Site:** ESSO PETROLEUM  
SERVICE STATION OAKVILLE TOWN ON

**Database:**  
SPL

**Ref No:** 37818  
**Site No:**  
**Incident Dt:** 6/26/1990  
**Year:**  
**Incident Cause:** CONTAINER OVERFLOW  
**Incident Event:**  
**Contaminant Code:**  
**Contaminant Name:**  
**Contaminant Limit 1:**  
**Contam Limit Freq 1:**  
**Contaminant UN No 1:**  
**Environment Impact:** POSSIBLE  
**Nature of Impact:** Water course or lake  
**Receiving Medium:** LAND  
**Receiving Env:**  
**MOE Response:**  
**Dt MOE Arvl on Scn:**  
**MOE Reported Dt:** 6/26/1990  
**Dt Document Closed:**  
**Incident Reason:** NEGLIGENCE (APPARENT)

**Discharger Report:**  
**Material Group:**  
**Health/Env Conseq:**  
**Client Type:**  
**Sector Type:**  
**Agency Involved:**  
**Nearest Watercourse:**  
**Site Address:**  
**Site District Office:**  
**Site Postal Code:**  
**Site Region:**  
**Site Municipality:** 14403  
**Site Lot:**  
**Site Conc:**  
**Northings:**  
**Easting:**  
**Site Geo Ref Accu:**  
**Site Map Datum:**  
**SAC Action Class:**  
**Source Type:**

Site Name:  
Site County/District:  
Site Geo Ref Meth:  
Incident Summary:  
Contaminant Qty:

BACKENTRY - ESSO GAS STA.50L DIESEL FUEL TO GROUND10 L TO STORM SEWER.

Site: Terratec Environmental Ltd.  
Lot 15 Con 1 NDS Oakville ON

Database:  
SPL

Ref No:	1073-5S4PFZ	Discharger Report:	
Site No:		Material Group:	Waste
Incident Dt:	10/7/2003	Health/Env Conseq:	
Year:		Client Type:	
Incident Cause:	Process Upset	Sector Type:	Other
Incident Event:		Agency Involved:	
Contaminant Code:		Nearest Watercourse:	
Contaminant Name:	Liquid Sewage	Site Address:	
Contaminant Limit 1:		Site District Office:	Halton-Peel
Contam Limit Freq 1:		Site Postal Code:	
Contaminant UN No 1:		Site Region:	Central
Environment Impact:	Possible	Site Municipality:	Oakville
Nature of Impact:	Soil Contamination; Surface Water Pollution	Site Lot:	
Receiving Medium:	Land & Water	Site Conc:	
Receiving Env:		Northing:	
MOE Response:		Easting:	
Dt MOE Arvl on Scn:		Site Geo Ref Accu:	
MOE Reported Dt:	10/7/2003	Site Map Datum:	
Dt Document Closed:		SAC Action Class:	Spills
Incident Reason:	Equipment Failure	Source Type:	
Site Name:	FARM FIELD AT NE CORNER OF 6TH LINE AND DUNDAS STREET<UNOFFICIAL>		
Site County/District:			
Site Geo Ref Meth:			
Incident Summary:	Terratec Env: <50 Gal biosolids spill		
Contaminant Qty:	227.5 L		

Site: S. OF DUNDAS ST OAKVILLE ON

Database:  
WDS

Approval No:	A210406	Total Area (ha):	16.65
Mob Unit Cert No:		Landfill Cap (m³):	0
EBR Registry No:		Transfer Area (ha):	0
Status:	Approved	Transfer Cap (m³):	0
Facility Type:	Landfill	Transfer Cert No:	
Record Type:		Inciner. Area (ha):	0
Link Source:		Inciner. Cap (t):	0
Project Type:		Process Area (m³):	0
Application Status:		Process Cap (m³/d):	0
Issue Date:	07/06/1972	Process Vol (m³):	0
Input Date:	11/18/93	Process Feed (m³):	0
Date Received:	1/6/86	Site Concession:	4 AND 3, SDS
Est Closure Date:		Site Region/County:	
Mobile Capacity:	0	SWP Area Name:	
Mobile Units:		MOE District:	
Mobile Description:		District Office:	Halton-Peel
Prop City:	OAKVILLE, ONTARIO	Latitude:	
Prop Postal:	L6V-5A5	Longitude:	
Prop Phone:		Geometry X:	
Serial Link:	210406	Geometry Y:	
Approval Type:			
Proponent:	SHELL CANADA LTD. (OAKVILLE)		
Prop Address:	OAKVILLE REGINERY, BOX 308		
Proponent County/District:			
Full Address:			
Site Lot:	34 AND 35, PT. DWG. 467-79-1 AND 467-79-3		
Waste Class Code:	201		
Waste Class:	201		

**Waste Type:** non-hazardous solid-industrial, liquid industrial  
**Waste Type Other:** No  
**Waste Description:** 100% INDUSTRIAL WASTE, TOTOAL 25 - 50 TONNES PER YEAR. DATA TAKEN FROM APPLICATION DATED: 12/1970  
**Landfill Monitoring:**  
**Landfill Ctrl Type:**  
**Site Closing Description:** THERE IS NO CONDITIONS IN THE CERTIFICATE  
**Project Description:**  
**Municipalities Served:** POPULATION N/A  
**Approval Description:**  
**Other Approvals/Permits:**  
**PDF URL:**  
**PDF Site Location:**

**Site:**  
**S. OF DUNDAS ST OAKVILLE ON**

**Database:**  
**WDS**

<b>Approval No:</b>	A210406	<b>Total Area (ha):</b>	16.65
<b>Mob Unit Cert No:</b>		<b>Landfill Cap (m³):</b>	0
<b>EBR Registry No:</b>		<b>Transfer Area (ha):</b>	0
<b>Status:</b>	Approved	<b>Transfer Cap (m³):</b>	0
<b>Facility Type:</b>	Landfill	<b>Transfer Cert No:</b>	
<b>Record Type:</b>		<b>Inciner. Area (ha):</b>	0
<b>Link Source:</b>		<b>Inciner. Cap (t):</b>	0
<b>Project Type:</b>		<b>Process Area (m²):</b>	0
<b>Application Status:</b>		<b>Process Cap (m³/d):</b>	0
<b>Issue Date:</b>	01/02/1986	<b>Process Vol (m³):</b>	0
<b>Input Date:</b>	11/18/93	<b>Process Feed (m³):</b>	0
<b>Date Received:</b>	1/6/86	<b>Site Concession:</b>	4 AND 3, SDS
<b>Est Closure Date:</b>		<b>Site Region/County:</b>	
<b>Mobile Capacity:</b>	0	<b>SWP Area Name:</b>	
<b>Mobile Units:</b>		<b>MOE District:</b>	
<b>Mobile Description:</b>		<b>District Office:</b>	Halton-Peel
<b>Prop City:</b>	OAKVILLE, ONTARIO	<b>Latitude:</b>	
<b>Prop Postal:</b>	L6V-5A5	<b>Longitude:</b>	
<b>Prop Phone:</b>		<b>Geometry X:</b>	
<b>Serial Link:</b>	210406	<b>Geometry Y:</b>	
<b>Approval Type:</b>			
<b>Proponent:</b>	SHELL CANADA LTD. (OAKVILLE)		
<b>Prop Address:</b>	OAKVILLE REGINERY, BOX 308		
<b>Proponent County/District:</b>			
<b>Full Address:</b>			
<b>Site Lot:</b>	34 AND 35, PT. DWG. 467-79-1 AND 467-79-3		
<b>Waste Class Code:</b>	201		
<b>Waste Class:</b>	201		
<b>Waste Type:</b>	non-hazardous solid-industrial, liquid industrial		
<b>Waste Type Other:</b>	No		
<b>Waste Description:</b>	100% INDUSTRIAL WASTE, TOTOAL 25 - 50 TONNES PER YEAR. DATA TAKEN FROM APPLICATION DATED: 12/1970		
<b>Landfill Monitoring:</b>			
<b>Landfill Ctrl Type:</b>			
<b>Site Closing Description:</b>	THERE IS 1 CONDITION IN THE CERTIFICATE AND ALSO SCHEDULE "A" IS ATTACHED.		
<b>Project Description:</b>			
<b>Municipalities Served:</b>	POPULATION N/A		
<b>Approval Description:</b>			
<b>Other Approvals/Permits:</b>			
<b>PDF URL:</b>			
<b>PDF Site Location:</b>			

**Site:**  
**S. OF DUNDAS ST OAKVILLE ON**

**Database:**  
**WDS**

<b>Approval No:</b>	A210406	<b>Total Area (ha):</b>	16.65
<b>Mob Unit Cert No:</b>		<b>Landfill Cap (m³):</b>	0
<b>EBR Registry No:</b>		<b>Transfer Area (ha):</b>	0
<b>Status:</b>	Approved	<b>Transfer Cap (m³):</b>	0



<b>Facility Type:</b>	Landfill	<b>Transfer Cert No:</b>	
<b>Record Type:</b>		<b>Inciner. Area (ha):</b>	0
<b>Link Source:</b>		<b>Inciner. Cap (t):</b>	0
<b>Project Type:</b>		<b>Process Area (m²):</b>	0
<b>Application Status:</b>		<b>Process Cap (m³/d):</b>	0
<b>Issue Date:</b>	04/17/1980	<b>Process Vol (m³):</b>	0
<b>Input Date:</b>	11/18/93	<b>Process Feed (m³):</b>	0
<b>Date Received:</b>	1/6/86	<b>Site Concession:</b>	4 AND 3, SDS
<b>Est Closure Date:</b>		<b>Site Region/County:</b>	
<b>Mobile Capacity:</b>	0	<b>SWP Area Name:</b>	
<b>Mobile Units:</b>		<b>MOE District:</b>	
<b>Mobile Description:</b>		<b>District Office:</b>	Halton-Peel
<b>Prop City:</b>	OAKVILLE, ONTARIO	<b>Latitude:</b>	
<b>Prop Postal:</b>	L6V-5A5	<b>Longitude:</b>	
<b>Prop Phone:</b>		<b>Geometry X:</b>	
<b>Serial Link:</b>	210406	<b>Geometry Y:</b>	
<b>Approval Type:</b>			
<b>Proponent:</b>	SHELL CANADA LTD. (OAKVILLE)		
<b>Prop Address:</b>	OAKVILLE REGINERY, BOX 308		
<b>Proponent County/District:</b>			
<b>Full Address:</b>			
<b>Site Lot:</b>	34 AND 35, PT. DWG. 467-79-1 AND 467-79-3		
<b>Waste Class Code:</b>	201		
<b>Waste Class:</b>	201		
<b>Waste Type:</b>	non-hazardous solid-industrial, liquid industrial		
<b>Waste Type Other:</b>	No		
<b>Waste Description:</b>	100% INDUSTRIAL WASTE, TOTOAL 25 - 50 TONNES PER YEAR. DATA TAKEN FROM APPLICATION DATED: 12/1970		
<b>Landfill Monitoring:</b>			
<b>Landfill Ctrl Type:</b>			
<b>Site Closing Description:</b>	THERE ARE 2 CONDITIONS IN THE CERTIFICATE AND THERE IS ALSO THE SCHEDULE "B".		
<b>Project Description:</b>			
<b>Municipalities Served:</b>	POPULATION N/A		
<b>Approval Description:</b>			
<b>Other Approvals/Permits:</b>			
<b>PDF URL:</b>			
<b>PDF Site Location:</b>			

**Site:**

**S. OF DUNDAS ST OAKVILLE ON**

**Database:**  
**WDS**

<b>Approval No:</b>	A210406	<b>Total Area (ha):</b>	16.65
<b>Mob Unit Cert No:</b>		<b>Landfill Cap (m³):</b>	0
<b>EBR Registry No:</b>		<b>Transfer Area (ha):</b>	0
<b>Status:</b>	Approved	<b>Transfer Cap (m³):</b>	0
<b>Facility Type:</b>	Landfill	<b>Transfer Cert No:</b>	
<b>Record Type:</b>		<b>Inciner. Area (ha):</b>	0
<b>Link Source:</b>		<b>Inciner. Cap (t):</b>	0
<b>Project Type:</b>		<b>Process Area (m²):</b>	0
<b>Application Status:</b>		<b>Process Cap (m³/d):</b>	0
<b>Issue Date:</b>	08/31/1976	<b>Process Vol (m³):</b>	0
<b>Input Date:</b>	11/18/93	<b>Process Feed (m³):</b>	0
<b>Date Received:</b>	1/6/86	<b>Site Concession:</b>	4 AND 3, SDS
<b>Est Closure Date:</b>		<b>Site Region/County:</b>	
<b>Mobile Capacity:</b>	0	<b>SWP Area Name:</b>	
<b>Mobile Units:</b>		<b>MOE District:</b>	
<b>Mobile Description:</b>		<b>District Office:</b>	Halton-Peel
<b>Prop City:</b>	OAKVILLE, ONTARIO	<b>Latitude:</b>	
<b>Prop Postal:</b>	L6V-5A5	<b>Longitude:</b>	
<b>Prop Phone:</b>		<b>Geometry X:</b>	
<b>Serial Link:</b>	210406	<b>Geometry Y:</b>	
<b>Approval Type:</b>			
<b>Proponent:</b>	SHELL CANADA LTD. (OAKVILLE)		
<b>Prop Address:</b>	OAKVILLE REGINERY, BOX 308		
<b>Proponent County/District:</b>			
<b>Full Address:</b>			
<b>Site Lot:</b>	34 AND 35, PT. DWG. 467-79-1 AND 467-79-3		

**Waste Class Code:** 201  
**Waste Class:** 201  
**Waste Type:** non-hazardous solid-industrial, liquid industrial  
**Waste Type Other:** No  
**Waste Description:** 100% INDUSTRIAL WASTE, TOTOAL 25 - 50 TONNES PER YEAR. DATA TAKEN FROM APPLICATION DATED: 12/1970  
**Landfill Monitoring:**  
**Landfill Ctrl Type:**  
**Site Closing Description:** THERE IS NO CONDITIONS IN THE CERTIFICATE  
**Project Description:**  
**Municipalities Served:** POPULATION N/A  
**Approval Description:**  
**Other Approvals/Permits:**  
**PDF URL:**  
**PDF Site Location:**

**Site:** S. OF DUNDAS ST OAKVILLE ON

**Database:**  
 WDS

<b>Approval No:</b>	A210406	<b>Total Area (ha):</b>	16.65
<b>Mob Unit Cert No:</b>		<b>Landfill Cap (m³):</b>	0
<b>EBR Registry No:</b>		<b>Transfer Area (ha):</b>	0
<b>Status:</b>	Approved	<b>Transfer Cap (m³):</b>	0
<b>Facility Type:</b>	Landfill	<b>Transfer Cert No:</b>	
<b>Record Type:</b>		<b>Inciner. Area (ha):</b>	0
<b>Link Source:</b>		<b>Inciner. Cap (t):</b>	0
<b>Project Type:</b>		<b>Process Area (m²):</b>	0
<b>Application Status:</b>		<b>Process Cap (m³/d):</b>	0
<b>Issue Date:</b>	10/10/1975	<b>Process Vol (m³):</b>	0
<b>Input Date:</b>	11/18/93	<b>Process Feed (m³):</b>	0
<b>Date Received:</b>	1/6/86	<b>Site Concession:</b>	4 AND 3, SDS
<b>Est Closure Date:</b>		<b>Site Region/County:</b>	
<b>Mobile Capacity:</b>	0	<b>SWP Area Name:</b>	
<b>Mobile Units:</b>		<b>MOE District:</b>	
<b>Mobile Description:</b>		<b>District Office:</b>	Halton-Peel
<b>Prop City:</b>	OAKVILLE, ONTARIO	<b>Latitude:</b>	
<b>Prop Postal:</b>	L6V-5A5	<b>Longitude:</b>	
<b>Prop Phone:</b>		<b>Geometry X:</b>	
<b>Serial Link:</b>	210406	<b>Geometry Y:</b>	
<b>Approval Type:</b>			
<b>Proponent:</b>	SHELL CANADA LTD. (OAKVILLE)		
<b>Prop Address:</b>	OAKVILLE REGINERY, BOX 308		
<b>Proponent County/District:</b>			
<b>Full Address:</b>			
<b>Site Lot:</b>	34 AND 35, PT. DWG. 467-79-1 AND 467-79-3		
<b>Waste Class Code:</b>	201		
<b>Waste Class:</b>	201		
<b>Waste Type:</b>	non-hazardous solid-industrial, liquid industrial		
<b>Waste Type Other:</b>	No		
<b>Waste Description:</b>	100% INDUSTRIAL WASTE, TOTOAL 25 - 50 TONNES PER YEAR. DATA TAKEN FROM APPLICATION DATED: 12/1970		
<b>Landfill Monitoring:</b>			
<b>Landfill Ctrl Type:</b>			
<b>Site Closing Description:</b>	THERE IS NO CONDITIONS IN THE CERTIFICATE		
<b>Project Description:</b>			
<b>Municipalities Served:</b>	POPULATION N/A		
<b>Approval Description:</b>			
<b>Other Approvals/Permits:</b>			
<b>PDF URL:</b>			
<b>PDF Site Location:</b>			

**Site:** S. OF DUNDAS ST OAKVILLE ON

**Database:**  
 WDS

<b>Approval No:</b>	A210406	<b>Total Area (ha):</b>	16.65
<b>Mob Unit Cert No:</b>		<b>Landfill Cap (m³):</b>	0

<b>EBR Registry No:</b>		<b>Transfer Area (ha):</b>	0
<b>Status:</b>	Approved	<b>Transfer Cap (m³):</b>	0
<b>Facility Type:</b>	Landfill	<b>Transfer Cert No:</b>	
<b>Record Type:</b>		<b>Inciner. Area (ha):</b>	0
<b>Link Source:</b>		<b>Inciner. Cap (t):</b>	0
<b>Project Type:</b>		<b>Process Area (m²):</b>	0
<b>Application Status:</b>		<b>Process Cap (m³/d):</b>	0
<b>Issue Date:</b>	08/10/1971	<b>Process Vol (m³):</b>	0
<b>Input Date:</b>	11/18/93	<b>Process Feed (m³):</b>	0
<b>Date Received:</b>	1/6/86	<b>Site Concession:</b>	4 AND 3, SDS
<b>Est Closure Date:</b>		<b>Site Region/County:</b>	
<b>Mobile Capacity:</b>	0	<b>SWP Area Name:</b>	
<b>Mobile Units:</b>		<b>MOE District:</b>	
<b>Mobile Description:</b>		<b>District Office:</b>	Halton-Peel
<b>Prop City:</b>	OAKVILLE, ONTARIO	<b>Latitude:</b>	
<b>Prop Postal:</b>	L6V-5A5	<b>Longitude:</b>	
<b>Prop Phone:</b>		<b>Geometry X:</b>	
<b>Serial Link:</b>	210406	<b>Geometry Y:</b>	
<b>Approval Type:</b>			
<b>Proponent:</b>	SHELL CANADA LTD. (OAKVILLE)		
<b>Prop Address:</b>	OAKVILLE REGINERY, BOX 308		
<b>Proponent County/District:</b>			
<b>Full Address:</b>			
<b>Site Lot:</b>	34 AND 35, PT. DWG. 467-79-1 AND 467-79-3		
<b>Waste Class Code:</b>	201		
<b>Waste Class:</b>	201		
<b>Waste Type:</b>	non-hazardous solid-industrial, liquid industrial		
<b>Waste Type Other:</b>	No		
<b>Waste Description:</b>	100% INDUSTRIAL WASTE, TOTOAL 25 - 50 TONNES PER YEAR. DATA TAKEN FROM APPLICATION DATED: 12/1970		
<b>Landfill Monitoring:</b>			
<b>Landfill Ctrl Type:</b>			
<b>Site Closing Description:</b>	THERE IS NO CONDITIONS IN THE CERTIFICATE		
<b>Project Description:</b>			
<b>Municipalities Served:</b>	POPULATION N/A		
<b>Approval Description:</b>			
<b>Other Approvals/Permits:</b>			
<b>PDF URL:</b>			
<b>PDF Site Location:</b>			

**Site:**

**S. OF DUNDAS ST OAKVILLE ON**

**Database:  
WDS**

<b>Approval No:</b>	A210406	<b>Total Area (ha):</b>	16.65
<b>Mob Unit Cert No:</b>		<b>Landfill Cap (m³):</b>	0
<b>EBR Registry No:</b>		<b>Transfer Area (ha):</b>	0
<b>Status:</b>	Approved	<b>Transfer Cap (m³):</b>	0
<b>Facility Type:</b>	Landfill	<b>Transfer Cert No:</b>	
<b>Record Type:</b>		<b>Inciner. Area (ha):</b>	0
<b>Link Source:</b>		<b>Inciner. Cap (t):</b>	0
<b>Project Type:</b>		<b>Process Area (m²):</b>	0
<b>Application Status:</b>		<b>Process Cap (m³/d):</b>	0
<b>Issue Date:</b>	07/24/1973	<b>Process Vol (m³):</b>	0
<b>Input Date:</b>	11/18/93	<b>Process Feed (m³):</b>	0
<b>Date Received:</b>	1/6/86	<b>Site Concession:</b>	4 AND 3, SDS
<b>Est Closure Date:</b>		<b>Site Region/County:</b>	
<b>Mobile Capacity:</b>	0	<b>SWP Area Name:</b>	
<b>Mobile Units:</b>		<b>MOE District:</b>	
<b>Mobile Description:</b>		<b>District Office:</b>	Halton-Peel
<b>Prop City:</b>	OAKVILLE, ONTARIO	<b>Latitude:</b>	
<b>Prop Postal:</b>	L6V-5A5	<b>Longitude:</b>	
<b>Prop Phone:</b>		<b>Geometry X:</b>	
<b>Serial Link:</b>	210406	<b>Geometry Y:</b>	
<b>Approval Type:</b>			
<b>Proponent:</b>	SHELL CANADA LTD. (OAKVILLE)		
<b>Prop Address:</b>	OAKVILLE REGINERY, BOX 308		
<b>Proponent County/District:</b>			

**Full Address:**  
**Site Lot:** 34 AND 35, PT. DWG. 467-79-1 AND 467-79-3  
**Waste Class Code:** 201  
**Waste Class:** 201  
**Waste Type:** non-hazardous solid-industrial, liquid industrial  
**Waste Type Other:** No  
**Waste Description:** 100% INDUSTRIAL WASTE, TOTOAL 25 - 50 TONNES PER YEAR. DATA TAKEN FROM APPLICATION DATED: 12/1970  
**Landfill Monitoring:**  
**Landfill Ctrl Type:**  
**Site Closing Description:** THERE IS NO CONDITIONS IN THE CERTIFICATE  
**Project Description:**  
**Municipalities Served:** POPULATION N/A  
**Approval Description:**  
**Other Approvals/Permits:**  
**PDF URL:**  
**PDF Site Location:**

<b>Site:</b>		<b>Database:</b>	
S. OF DUNDAS ST OAKVILLE ON		WDS	

<b>Approval No:</b>	A210406	<b>Total Area (ha):</b>	16.65
<b>Mob Unit Cert No:</b>		<b>Landfill Cap (m³):</b>	0
<b>EBR Registry No:</b>		<b>Transfer Area (ha):</b>	0
<b>Status:</b>	Approved	<b>Transfer Cap (m³):</b>	0
<b>Facility Type:</b>	Landfill	<b>Transfer Cert No:</b>	
<b>Record Type:</b>		<b>Inciner. Area (ha):</b>	0
<b>Link Source:</b>		<b>Inciner. Cap (t):</b>	0
<b>Project Type:</b>		<b>Process Area (m³):</b>	0
<b>Application Status:</b>		<b>Process Cap (m³/d):</b>	0
<b>Issue Date:</b>	06/16/1974	<b>Process Vol (m³):</b>	0
<b>Input Date:</b>	11/18/93	<b>Process Feed (m³):</b>	0
<b>Date Received:</b>	1/6/86	<b>Site Concession:</b>	4 AND 3, SDS
<b>Est Closure Date:</b>		<b>Site Region/County:</b>	
<b>Mobile Capacity:</b>	0	<b>SWP Area Name:</b>	
<b>Mobile Units:</b>		<b>MOE District:</b>	
<b>Mobile Description:</b>		<b>District Office:</b>	Halton-Peel
<b>Prop City:</b>	OAKVILLE, ONTARIO	<b>Latitude:</b>	
<b>Prop Postal:</b>	L6V-5A5	<b>Longitude:</b>	
<b>Prop Phone:</b>		<b>Geometry X:</b>	
<b>Serial Link:</b>	210406	<b>Geometry Y:</b>	
<b>Approval Type:</b>			
<b>Proponent:</b>	SHELL CANADA LTD. (OAKVILLE)		
<b>Prop Address:</b>	OAKVILLE REGINERY, BOX 306		
<b>Proponent County/District:</b>			
<b>Full Address:</b>			
<b>Site Lot:</b>	34 AND 35, PT. DWG. 467-79-1 AND 467-79-3		
<b>Waste Class Code:</b>	201		
<b>Waste Class:</b>	201		
<b>Waste Type:</b>	non-hazardous solid-industrial, liquid industrial		
<b>Waste Type Other:</b>	No		
<b>Waste Description:</b>	100% INDUSTRIAL WASTE, TOTOAL 25 - 50 TONNES PER YEAR. DATA TAKEN FROM APPLICATION DATED: 12/1970		
<b>Landfill Monitoring:</b>			
<b>Landfill Ctrl Type:</b>			
<b>Site Closing Description:</b>	THERE IS NO CONDITIONS IN THE CERTIFICATE		
<b>Project Description:</b>			
<b>Municipalities Served:</b>	POPULATION N/A		
<b>Approval Description:</b>			
<b>Other Approvals/Permits:</b>			
<b>PDF URL:</b>			
<b>PDF Site Location:</b>			



## Appendix: Database Descriptions

*Environmental Risk Information Services (ERIS) can search the following databases. The extent of historical information varies with each database and current information is determined by what is publicly available to ERIS at the time of update. **Note:** Databases denoted with " \* " indicates that the database will no longer be updated. See the individual database description for more information.*

### Abandoned Aggregate Inventory:

Provincial [AAGR](#)

The MAAP Program maintains a database of abandoned pits and quarries. Please note that the database is only referenced by lot and concession and city/town location. The database provides information regarding the location, type, size, land use, status and general comments.\*

**Government Publication Date: Sept 2002\***

### Aggregate Inventory:

Provincial [AGR](#)

The Ontario Ministry of Natural Resources maintains a database of all active pits and quarries. The database provides information regarding the registered owner/operator, location name, operation type, approval type, and maximum annual tonnage.

**Government Publication Date: Up to Nov 2021**

### Abandoned Mine Information System:

Provincial [AMIS](#)

The Abandoned Mines Information System contains data on known abandoned and inactive mines located on both Crown and privately held lands. The information was provided by the Ministry of Northern Development and Mines (MNDM), with the following disclaimer: "the database provided has been compiled from various sources, and the Ministry of Northern Development and Mines makes no representation and takes no responsibility that such information is accurate, current or complete". Reported information includes official mine name, status, background information, mine start/end date, primary commodity, mine features, hazards and remediation.

**Government Publication Date: 1800-Oct 2018**

### Anderson's Waste Disposal Sites:

Private [ANDR](#)

The information provided in this database was collected by examining various historical documents which aimed to characterize the likely position of former waste disposal sites from 1860 to present. The research initiative behind the creation of this database was to identify those sites that are missing from the Ontario MOE Waste Disposal Site Inventory, as well as to provide revisions and corrections to the positions and descriptions of sites currently listed in the MOE inventory. In addition to historic waste disposal facilities, the database also identifies certain auto wreckers and scrap yards that have been extrapolated from documentary sources. Please note that the data is not warranted to be complete, exhaustive or authoritative. The information was collected for research purposes only.

**Government Publication Date: 1860s-Present**

### Aboveground Storage Tanks:

Provincial [AST](#)

Historical listing of aboveground storage tanks made available by the Department of Natural Resources and Forestry. Includes tanks used to hold water or petroleum. This dataset has been retired as of September 25, 2014 and will no longer be updated.

**Government Publication Date: May 31, 2014**

### Automobile Wrecking & Supplies:

Private [AUWR](#)

This database provides an inventory of known locations that are involved in the scrap metal, automobile wrecking/recycling, and automobile parts & supplies industry. Information is provided on the company name, location and business type.

**Government Publication Date: 1999-Sep 30, 2021**

### Borehole:

Provincial [BORE](#)

A borehole is the generalized term for any narrow shaft drilled in the ground, either vertically or horizontally. The information here includes geotechnical investigations or environmental site assessments, mineral exploration, or as a pilot hole for installing piers or underground utilities. Information is from many sources such as the Ministry of Transportation (MTO) boreholes from engineering reports and projects from the 1950 to 1990's in Southern Ontario. Boreholes from the Ontario Geological Survey (OGS) including The Urban Geology Analysis Information System (UGAIS) and the York Peel Durham Toronto (YPDT) database of the Conservation Authority Moraine Coalition. This database will include fields such as location, stratigraphy, depth, elevation, year drilled, etc. For all water well data or oil and gas well data for Ontario please refer to WWIS and OOGW.

**Government Publication Date: 1875-Jul 2018**

**Certificates of Approval:**

Provincial CA

This database contains the following types of approvals: Air & Noise, Industrial Sewage, Municipal & Private Sewage, Waste Management Systems and Renewable Energy Approvals. The MOE in Ontario states that any facility that releases emissions to the atmosphere, discharges contaminants to ground or surface water, provides potable water supplies, or stores, transports or disposes of waste, must have a Certificate of Approval before it can operate lawfully. Fields include approval number, business name, address, approval date, approval type and status. This database will no longer be updated, as CoFA's have been replaced by either Environmental Activity and Sector Registry (EASR) or Environmental Compliance Approval (ECA). Please refer to those individual databases for any information after Oct.31, 2011.

**Government Publication Date: 1985-Oct 30, 2011\***

**Dry Cleaning Facilities:**

Federal CDRY

List of dry cleaning facilities made available by Environment and Climate Change Canada. Environment and Climate Change Canada's Tetrachloroethylene (Use in Dry Cleaning and Reporting Requirements) Regulations (SOR/2003-79) are intended to reduce releases of tetrachloroethylene to the environment from dry cleaning facilities.

**Government Publication Date: Jan 2004-Dec 2019**

**Commercial Fuel Oil Tanks:**

Provincial CFOT

Locations of commercial underground fuel oil tanks. This is not a comprehensive or complete inventory of commercial fuel tanks in the province; this listing is a copy of records of registered commercial underground fuel oil tanks obtained under Access to Public Information.

Note that the following types of tanks do not require registration: waste oil tanks in apartments, office buildings, residences, etc.; aboveground gas or diesel tanks. Records are not verified for accuracy or completeness.

**Government Publication Date: May 31, 2021**

**Chemical Manufacturers and Distributors:**

Private CHEM

This database includes information from both a one time study conducted in 1992 and private source and is a listing of facilities that manufacture or distribute chemicals. The production of these chemical substances may involve one or more chemical reactions and/or chemical separation processes (i.e. fractionation, solvent extraction, crystallization, etc.).

**Government Publication Date: 1999-Jan 31, 2020**

**Chemical Register:**

Private CHM

This database includes a listing of locations of facilities within the Province or Territory that either manufacture and/or distributes chemicals.

**Government Publication Date: 1999-Sep 30, 2021**

**Compressed Natural Gas Stations:**

Private CNG

Canada has a network of public access compressed natural gas (CNG) refuelling stations. These stations dispense natural gas in compressed form at 3,000 pounds per square inch (psi), the pressure which is allowed within the current Canadian codes and standards. The majority of natural gas refuelling is located at existing retail gasoline that have a separate refuelling island for natural gas. This list of stations is made available by the Canadian Natural Gas Vehicle Alliance.

**Government Publication Date: Dec 2012 -Nov 2021**

**Inventory of Coal Gasification Plants and Coal Tar Sites:**

Provincial COAL

This inventory includes both the "Inventory of Coal Gasification Plant Waste Sites in Ontario-April 1987" and the Inventory of Industrial Sites Producing or Using Coal Tar and Related Tars in Ontario-November 1988) collected by the MOE. It identifies industrial sites that produced and continue to produce or use coal tar and other related tars. Detailed information is available and includes: facility type, size, land use, information on adjoining properties, soil condition, site operators/occupants, site description, potential environmental impacts and historic maps available. This was a one-time inventory.\*

**Government Publication Date: Apr 1987 and Nov 1988\***

**Compliance and Convictions:**

Provincial CONV

This database summarizes the fines and convictions handed down by the Ontario courts beginning in 1989. Companies and individuals named here have been found guilty of environmental offenses in Ontario courts of law.

**Government Publication Date: 1989-Jul 2021**

**Certificates of Property Use:**

Provincial CPU

This is a subset taken from Ontario's Environmental Registry (EBR) database. It will include all CPU's on the registry such as (EPA s. 168.6) - Certificate of Property Use.

**Government Publication Date: 1994 - Dec 31, 2021**

**Drill Hole Database:**Provincial [DRL](#)

The Ontario Drill Hole Database contains information on more than 113,000 percussion, overburden, sonic and diamond drill holes from assessment files on record with the department of Mines and Minerals. Please note that limited data is available for southern Ontario, as it was the last area to be completed. The database was created when surveys submitted to the Ministry were converted in the Assessment File Research Image Database (AFRI) project. However, the degree of accuracy (coordinates) as to the exact location of drill holes is dependent upon the source document submitted to the MNDM. Levels of accuracy used to locate holes are: centering on the mining claim; a sketch of the mining claim; a 1:50,000 map; a detailed company map; or from submitted a "Report of Work".

**Government Publication Date: 1886 - Sep 2020**

**Delisted Fuel Tanks:**Provincial [DTNK](#)

List of fuel storage tank sites that were once found in - and have since been removed from - the list of fuel storage tanks made available by the regulatory agency under Access to Public Information.

**Government Publication Date: May 31, 2021**

**Environmental Activity and Sector Registry:**Provincial [EASR](#)

On October 31, 2011, a smarter, faster environmental approvals system came into effect in Ontario. The EASR allows businesses to register certain activities with the ministry, rather than apply for an approval. The registry is available for common systems and processes, to which preset rules of operation can be applied. The EASR is currently available for: heating systems, standby power systems and automotive refinishing. Businesses whose activities aren't subject to the EASR may apply for an ECA (Environmental Compliance Approval), Please see our ECA database.

**Government Publication Date: Oct 2011- Nov 30, 2021**

**Environmental Registry:**Provincial [EBR](#)

The Environmental Registry lists proposals, decisions and exceptions regarding policies, Acts, instruments, or regulations that could significantly affect the environment. Through the Registry, thirteen provincial ministries notify the public of upcoming proposals and invite their comments. For example, if a local business is requesting a permit, license, or certificate of approval to release substances into the air or water; these are notified on the registry. Data includes: Approval for discharge into the natural environment other than water (i.e. Air) - EPA s. 9, Approval for sewage works - OWRA s. 53(1), and EPA s. 27 - Approval for a waste disposal site. For information regarding Permit to Take Water (PTTW), Certificate of Property Use (CPU) and (ORD) Orders please refer to those individual databases.

**Government Publication Date: 1994 - Dec 31, 2021**

**Environmental Compliance Approval:**Provincial [ECA](#)

On October 31, 2011, a smarter, faster environmental approvals system came into effect in Ontario. In the past, a business had to apply for multiple approvals (known as certificates of approval) for individual processes and pieces of equipment. Today, a business either registers itself, or applies for a single approval, depending on the types of activities it conducts. Businesses whose activities aren't subject to the EASR may apply for an ECA. A single ECA addresses all of a business's emissions, discharges and wastes. Separate approvals for air, noise and waste are no longer required. This database will also include Renewable Energy Approvals. For certificates of approval prior to Nov 1st, 2011, please refer to the CA database. For all Waste Disposal Sites please refer to the WDS database.

**Government Publication Date: Oct 2011- Nov 30, 2021**

**Environmental Effects Monitoring:**Federal [EEM](#)

The Environmental Effects Monitoring program assesses the effects of effluent from industrial or other sources on fish, fish habitat and human usage of fisheries resources. Since 1992, pulp and paper mills have been required to conduct EEM studies under the Pulp and Paper Effluent Regulations. This database provides information on the mill name, geographical location and sub-lethal toxicity data.

**Government Publication Date: 1992-2007\***

**ERIS Historical Searches:**Private [EHS](#)

ERIS has compiled a database of all environmental risk reports completed since March 1999. Available fields for this database include: site location, date of report, type of report, and search radius. As per all other databases, the ERIS database can be referenced on both the map and "Statistical Profile" page.

**Government Publication Date: 1999-Nov 30, 2021**

**Environmental Issues Inventory System:**Federal [EIS](#)

The Environmental Issues Inventory System was developed through the implementation of the Environmental Issues and Remediation Plan. This plan was established to determine the location and severity of contaminated sites on inhabited First Nation reserves, and where necessary, to remediate those that posed a risk to health and safety; and to prevent future environmental problems. The EIS provides information on the reserve under investigation, inventory number, name of site, environmental issue, site action (Remediation, Site Assessment), and date investigation completed.

**Government Publication Date: 1992-2001\***



**Emergency Management Historical Event:**

Provincial EMHE

List of locations of historical occurrences of emergency events, including those assigned to the Ministry of Natural Resources by Order-In-Council (OIC) under the Emergency Management and Civil Protection Act, as well as events where MNR provided requested emergency response assistance. Many of these events will have involved community evacuations, significant structural loss, and/or involvement of MNR emergency response staff. These events fall into one of ten (10) type categories: Dam Failure; Drought / Low Water; Erosion; Flood; Forest Fire; Soil and Bedrock Instability; Petroleum Resource Center Event, EMO Requested Assistance, Continuity of Operations Event, Other Requested Assistance. EMHE record details are reproduced by ERIS under License with the Ontario Ministry of Natural Resources © Queen's Printer for Ontario, 2017.

**Government Publication Date: Dec 31, 2016**

**Environmental Penalty Annual Report:**

Provincial EPAR

This database contains data from Ontario's annual environmental penalty report published by the Ministry of the Environment and Climate Change. These reports provide information on environmental penalties for land or water violations issued to companies in one of the nine industrial sectors covered by the Municipal Industrial Strategy for Abatement (MISA) regulations.

**Government Publication Date: Jan 1, 2011 - Dec 31, 2020**

**List of Expired Fuels Safety Facilities:**

Provincial EXP

List of facilities and tanks for which there was once a fuel registration. This is not a comprehensive or complete inventory of expired tanks/tank facilities in the province; this listing is a copy of previously registered tanks and facilities obtained under Access to Public Information. Includes private fuel outlets, bulk plants, fuel oil tanks, gasoline stations, marinas, propane filling stations, liquid fuel tanks, piping systems, etc; includes tanks which have been removed from the ground.

Notes: registration was not required for private fuel underground/aboveground storage tanks prior to January 1990, nor for furnace oil tanks prior to May 1, 2002; registration is not required for waste oil tanks in apartments, office buildings, residences, etc., or aboveground gas or diesel tanks. Records are not verified for accuracy or completeness.

**Government Publication Date: May 31, 2020**

**Federal Convictions:**

Federal FCON

Environment Canada maintains a database referred to as the "Environmental Registry" that details prosecutions under the Canadian Environmental Protection Act (CEPA) and the Fisheries Act (FA). Information is provided on the company name, location, charge date, offence and penalty.

**Government Publication Date: 1988-Jun 2007\***

**Contaminated Sites on Federal Land:**

Federal FCS

The Federal Contaminated Sites Inventory includes information on known federal contaminated sites under the custodianship of departments, agencies and consolidated Crown corporations as well as those that are being or have been investigated to determine whether they have contamination arising from past use that could pose a risk to human health or the environment. The inventory also includes non-federal contaminated sites for which the Government of Canada has accepted some or all financial responsibility. It does not include sites where contamination has been caused by, and which are under the control of, enterprise Crown corporations, private individuals, firms or other levels of government. Includes fire training sites and sites at which Per- and Polyfluoroalkyl Substances (PFAS) are a concern.

**Government Publication Date: Jun 2000-Nov 2021**

**Fisheries & Oceans Fuel Tanks:**

Federal FOFT

Fisheries & Oceans Canada maintains an inventory of aboveground & underground fuel storage tanks located on Fisheries & Oceans property or controlled by DFO. Our inventory provides information on the site name, location, tank owner, tank operator, facility type, storage tank location, tank contents & capacity, and date of tank installation.

**Government Publication Date: 1964-Sep 2019**

**Federal Identification Registry for Storage Tank Systems (FIRSTS):**

Federal FRST

A list of federally regulated Storage tanks from the Federal Identification Registry for Storage Tank Systems (FIRSTS). FIRSTS is Environment and Climate Change Canada's database of storage tank systems subject to the Storage Tank for Petroleum Products and Allied Petroleum Products Regulations. The main objective of the Regulations is to prevent soil and groundwater contamination from storage tank systems located on federal and aboriginal lands. Storage tank systems that do not have a valid identification number displayed in a readily visible location on or near the storage tank system may be refused product delivery.

**Government Publication Date: May 31, 2018**

**Fuel Storage Tank:**

Provincial FST

List of registered private and retail fuel storage tanks. This is not a comprehensive or complete inventory of private and retail fuel storage tanks in the province; this listing is a copy of registered private and retail fuel storage tanks, obtained under Access to Public Information.

Notes: registration was not required for private fuel underground/aboveground storage tanks prior to January 1990, nor for furnace oil tanks prior to May 1, 2002; registration is not required for waste oil tanks in apartments, office buildings, residences, etc., or aboveground gas or diesel tanks. Records are not verified for accuracy or completeness.

**Government Publication Date: May 31, 2021**

**Fuel Storage Tank - Historic:**

Provincial FSTH

The Fuels Safety Branch of the Ontario Ministry of Consumer and Commercial Relations maintained a database of all registered private fuel storage tanks. Public records of private fuel storage tanks are only available since the registration became effective in September 1989. This information is now collected by the Technical Standards and Safety Authority.

**Government Publication Date: Pre-Jan 2010\***

**Ontario Regulation 347 Waste Generators Summary:**

Provincial GEN

Regulation 347 of the Ontario EPA defines a waste generation site as any site, equipment and/or operation involved in the production, collection, handling and/or storage of regulated wastes. A generator of regulated waste is required to register the waste generation site and each waste produced, collected, handled, or stored at the site. This database contains the registration number, company name and address of registered generators including the types of hazardous wastes generated. It includes data on waste generating facilities such as: drycleaners, waste treatment and disposal facilities, machine shops, electric power distribution etc. This information is a summary of all years from 1986 including the most currently available data. Some records may contain, within the company name, the phrase "See & Use..." followed by a series of letters and numbers. This occurs when one company is amalgamated with or taken over by another registered company. The number listed as "See & Use", refers to the new ownership and the other identification number refers to the original ownership. This phrase serves as a link between the 2 companies until operations have been fully transferred.

**Government Publication Date: 1986-Nov 30, 2021**

**Greenhouse Gas Emissions from Large Facilities:**

Federal GHG

List of greenhouse gas emissions from large facilities made available by Environment Canada. Greenhouse gas emissions in kilotonnes of carbon dioxide equivalents (kt CO2 eq).

**Government Publication Date: 2013-Dec 2019**

**TSSA Historic Incidents:**

Provincial HINC

List of historic incidences of spills and leaks of diesel, fuel oil, gasoline, natural gas, propane, and hydrogen recorded by the TSSA in their previous incident tracking system. The TSSA's Fuels Safety Program administers the Technical Standards & Safety Act 2000, providing fuel-related safety services associated with the safe transportation, storage, handling and use of fuels such as gasoline, diesel, propane, natural gas and hydrogen. Under this Act, the TSSA regulates fuel suppliers, storage facilities, transport trucks, pipelines, contractors and equipment or appliances that use fuels. Records are not verified for accuracy or completeness. This is not a comprehensive or complete inventory of historical fuel spills and leaks in the province. This listing is a copy of the data captured at one moment in time and is hence limited by the record date provided here.

**Government Publication Date: 2006-June 2009\***

**Indian & Northern Affairs Fuel Tanks:**

Federal IAFT

The Department of Indian & Northern Affairs Canada (INAC) maintains an inventory of aboveground & underground fuel storage tanks located on both federal and crown land. Our inventory provides information on the reserve name, location, facility type, site/facility name, tank type, material & ID number, tank contents & capacity, and date of tank installation.

**Government Publication Date: 1950-Aug 2003\***

**Fuel Oil Spills and Leaks:**

Provincial INC

Listing of spills and leaks of diesel, fuel oil, gasoline, natural gas, propane, and hydrogen reported to the Spills Action Centre (SAC). This is not a comprehensive or complete inventory of fuel-related leaks, spills, and incidents in the province; this listing is a copy of incidents reported to the SAC, obtained under Access to Public Information. Includes incidents from fuel-related hazards such as spills, fires, and explosions. Records are not verified for accuracy or completeness.

**Government Publication Date: May 31, 2021**

**Landfill Inventory Management Ontario:**

Provincial LIMO

The Landfill Inventory Management Ontario (LIMO) database is updated every year, as the Ministry of the Environment, Conservation and Parks compiles new and updated information. Includes small and large landfills currently operating as well as those which are closed and historic. Operators of larger landfills provide landfill information for the previous operating year to the ministry for LIMO including: estimated amount of total waste received, landfill capacity, estimated total remaining landfill capacity, fill rates, engineering designs, reporting and monitoring details, size of location, service area, approved waste types, leachate of site treatment, contaminant attenuation zone and more. The small landfills include information such as site owner, site location and certificate of approval # and status.

**Government Publication Date: Feb 28, 2019**

**Canadian Mine Locations:**

Private MINE

This information is collected from the Canadian & American Mines Handbook. The Mines database is a national database that provides over 290 listings on mines (listed as public companies) dealing primarily with precious metals and hard rocks. Listed are mines that are currently in operation, closed, suspended, or are still being developed (advanced projects). Their locations are provided as geographic coordinates (x, y and/or longitude, latitude). As of 2002, data pertaining to Canadian smelters and refineries has been appended to this database.

**Government Publication Date: 1998-2009\***

**Mineral Occurrences:**

Provincial MNR

In the early 70's, the Ministry of Northern Development and Mines created an inventory of approximately 19,000 mineral occurrences in Ontario, in regard to metallic and industrial minerals, as well as some information on building stones and aggregate deposits. Please note that the "Horizontal Positional Accuracy" is approximately +/- 200 m. Many reference elements for each record were derived from field sketches using pace or chain/tape measurements against claim posts or topographic features in the area. The primary limiting factor for the level of positional accuracy is the scale of the source material. The testing of horizontal accuracy of the source materials was accomplished by comparing the plan metric (X and Y) coordinates of that point with the coordinates of the same point as defined from a source of higher accuracy.

**Government Publication Date: 1846-Dec 2020**

**National Analysis of Trends in Emergencies System (NATES):**

Federal NATE

In 1974 Environment Canada established the National Analysis of Trends in Emergencies System (NATES) database, for the voluntary reporting of significant spill incidents. The data was to be used to assist in directing the work of the emergencies program. NATES ran from 1974 to 1994. Extensive information is available within this database including company names, place where the spill occurred, date of spill, cause, reason and source of spill, damage incurred, and amount, concentration, and volume of materials released.

**Government Publication Date: 1974-1994\***

**Non-Compliance Reports:**

Provincial NCPL

The Ministry of the Environment provides information about non-compliant discharges of contaminants to air and water that exceed legal allowable limits, from regulated industrial and municipal facilities. A reported non-compliance failure may be in regard to a Control Order, Certificate of Approval, Sectoral Regulation or specific regulation/act.

**Government Publication Date: Dec 31, 2019**

**National Defense & Canadian Forces Fuel Tanks:**

Federal NDFT

The Department of National Defense and the Canadian Forces maintains an inventory of all aboveground & underground fuel storage tanks located on DND lands. Our inventory provides information on the base name, location, tank type & capacity, tank contents, tank class, date of tank installation, date tank last used, and status of tank as of May 2001. This database will no longer be updated due to the new National Security protocols which have prohibited any release of this database.

**Government Publication Date: Up to May 2001\***

**National Defense & Canadian Forces Spills:**

Federal NDSP

The Department of National Defense and the Canadian Forces maintains an inventory of spills to land and water. All spill sites have been classified under the "Transportation of Dangerous Goods Act - 1992". Our inventory provides information on the facility name, location, spill ID #, spill date, type of spill, as well as the quantity of substance spilled & recovered.

**Government Publication Date: Mar 1999-Apr 2018**

**National Defence & Canadian Forces Waste Disposal Sites:**

Federal NDWD

The Department of National Defence and the Canadian Forces maintains an inventory of waste disposal sites located on DND lands. Where available, our inventory provides information on the base name, location, type of waste received, area of site, depth of site, year site opened/closed and status.

**Government Publication Date: 2001-Apr 2007\***

**National Energy Board Pipeline Incidents:**

Federal NEBI

Locations of pipeline incidents from 2008 to present, made available by the Canada Energy Regulator (CER) - previously the National Energy Board (NEB). Includes incidents reported under the Onshore Pipeline Regulations and the Processing Plant Regulations related to pipelines under federal jurisdiction, does not include incident data related to pipelines under provincial or territorial jurisdiction.

**Government Publication Date: 2008-Jun 30, 2021**

**National Energy Board Wells:**

Federal NEBP

The NEBW database contains information on onshore & offshore oil and gas wells that are outside provincial jurisdiction(s) and are thereby regulated by the National Energy Board. Data is provided regarding the operator, well name, well ID No./UWI, status, classification, well depth, spud and release date.

**Government Publication Date: 1920-Feb 2003\***

**National Environmental Emergencies System (NEES):**

Federal

NEES

In 2000, the Emergencies program implemented NEES, a reporting system for spills of hazardous substances. For the most part, this system only captured data from the Atlantic Provinces, some from Quebec and Ontario and a portion from British Columbia. Data for Alberta, Saskatchewan, Manitoba and the Territories was not captured. However, NEES is also a repository for previous Environment Canada spill datasets. NEES is composed of the historic datasets ' or Trends ' which dates from approximately 1974 to present. NEES Trends is a compilation of historic databases, which were merged and includes data from NATES (National Analysis of Trends in Emergencies System), ARTS (Atlantic Regional Trends System), and NEES. In 2001, the Emergencies Program determined that variations in reporting regimes and requirements between federal and provincial agencies made national spill reporting and trend analysis difficult to achieve. As a consequence, the department has focused efforts on capturing data on spills of substances which fall under its legislative authority only (CEPA and FA). As such, the NEES database will be decommissioned in December 2004.

**Government Publication Date: 1974-2003\***

**National PCB Inventory:**

Federal

NPCB

Environment Canada's National PCB inventory includes information on in-use PCB containing equipment in Canada including federal, provincial and private facilities. Federal out-of-service PCB containing equipment and PCB waste owned by the federal government or by federally regulated industries such as airlines, railway companies, broadcasting companies, telephone and telecommunications companies, pipeline companies, etc. are also listed. Although it is not Environment Canada's mandate to collect data on non-federal PCB waste, the National PCB inventory includes some information on provincial and private PCB waste and storage sites. Some addresses provided may be Head Office addresses and are not necessarily the location of where the waste is being used or stored.

**Government Publication Date: 1988-2008\***

**National Pollutant Release Inventory:**

Federal

NPRI

Environment Canada has defined the National Pollutant Release Inventory ("NPRI") as a federal government initiative designed to collect comprehensive national data regarding releases to air, water, or land, and waste transfers for recycling for more than 300 listed substances.

**Government Publication Date: 1993-May 2017**

**Oil and Gas Wells:**

Private

OGWE

The Nickle's Energy Group (publisher of the Daily Oil Bulletin) collects information on drilling activity including operator and well statistics. The well information database includes name, location, class, status and depth. The main Nickle's database is updated on a daily basis, however, this database is updated on a monthly basis. More information is available at [www.nickles.com](http://www.nickles.com).

**Government Publication Date: 1988-Nov 30, 2021**

**Ontario Oil and Gas Wells:**

Provincial

OOGW

In 1998, the MNR handed over to the Ontario Oil, Gas and Salt Resources Corporation, the responsibility of maintaining a database of oil and gas wells drilled in Ontario. The OGSR Library has over 20,000+ wells in their database. Information available for all wells in the ERIS database include well owner/operator, location, permit issue date, and well cap date, license No., status, depth and the primary target (rock unit) of the well being drilled. All geology/stratigraphy table information, plus all water table information is also provide for each well record.

**Government Publication Date: 1800-Jan 2021**

**Inventory of PCB Storage Sites:**

Provincial

OPCB

The Ontario Ministry of Environment, Waste Management Branch, maintains an inventory of PCB storage sites within the province. Ontario Regulation 11/82 (Waste Management - PCB) and Regulation 347 (Generator Waste Management) under the Ontario EPA requires the registration of inactive PCB storage equipment and/or disposal sites of PCB waste with the Ontario Ministry of Environment. This database contains information on: 1) waste quantities; 2) major and minor sites storing liquid or solid waste; and 3) a waste storage inventory.

**Government Publication Date: 1987-Oct 2004; 2012-Dec 2013**

**Orders:**

Provincial

ORD

This is a subset taken from Ontario's Environmental Registry (EBR) database. It will include all Orders on the registry such as (EPA s. 17) - Order for remedial work, (EPA s. 18) - Order for preventative measures, (EPA s. 43) - Order for removal of waste and restoration of site, (EPA s. 44) - Order for conformity with Act for waste disposal sites, (EPA s. 136) - Order for performance of environmental measures.

**Government Publication Date: 1994 - Dec 31, 2021**

**Canadian Pulp and Paper:**

Private

PAP

This information is part of the Pulp and Paper Canada Directory. The Directory provides a comprehensive listing of the locations of pulp and paper mills and the products that they produce.

**Government Publication Date: 1999, 2002, 2004, 2005, 2009-2014**

**Parks Canada Fuel Storage Tanks:**

Federal

PCFT

Canadian Heritage maintains an inventory of known fuel storage tanks operated by Parks Canada, in both National Parks and at National Historic Sites. The database details information on site name, location, tank install/removal date, capacity, fuel type, facility type, tank design and owner/operator.

**Government Publication Date: 1920-Jan 2005\***



**Pesticide Register:**

Provincial PES

The Ontario Ministry of the Environment and Climate Change maintains a database of licensed operators and vendors of registered pesticides.

**Government Publication Date: Oct 2011- Nov 30, 2021**

**Pipeline Incidents:**

Provincial PINC

List of pipeline incidents (strikes, leaks, spills). This is not a comprehensive or complete inventory of pipeline incidents in the province; this listing is an historical copy of records previously obtained under Access to Public Information. Records are not verified for accuracy or completeness.

**Government Publication Date: May 31, 2021**

**Private and Retail Fuel Storage Tanks:**

Provincial PRT

The Fuels Safety Branch of the Ontario Ministry of Consumer and Commercial Relations maintained a database of all registered private fuel storage tanks and licensed retail fuel outlets. This database includes an inventory of locations that have gasoline, oil, waste oil, natural gas and/or propane storage tanks on their property. The MCCR no longer collects this information. This information is now collected by the Technical Standards and Safety Authority (TSSA).

**Government Publication Date: 1989-1996\***

**Permit to Take Water:**

Provincial PTTW

This is a subset taken from Ontario's Environmental Registry (EBR) database. It will include all PTTW's on the registry such as OWRA s. 34 - Permit to take water.

**Government Publication Date: 1994 - Dec 31, 2021**

**Ontario Regulation 347 Waste Receivers Summary:**

Provincial REC

Part V of the Ontario Environmental Protection Act ("EPA") regulates the disposal of regulated waste through an operating waste management system or a waste disposal site operated or used pursuant to the terms and conditions of a Certificate of Approval or a Provisional Certificate of Approval. Regulation 347 of the Ontario EPA defines a waste receiving site as any site or facility to which waste is transferred by a waste carrier. A receiver of regulated waste is required to register the waste receiving facility. This database represents registered receivers of regulated wastes, identified by registration number, company name and address, and includes receivers of waste such as: landfills, incinerators, transfer stations, PCB storage sites, sludge farms and water pollution control plants. This information is a summary of all years from 1986 including the most currently available data.

**Government Publication Date: 1986-1990, 1992-2019**

**Record of Site Condition:**

Provincial RSC

The Record of Site Condition (RSC) is part of the Ministry of the Environment's Brownfields Environmental Site Registry. Protection from environmental cleanup orders for property owners is contingent upon documentation known as a record of site condition (RSC) being filed in the Environmental Site Registry. In order to file an RSC, the property must have been properly assessed and shown to meet the soil, sediment and groundwater standards appropriate for the use (such as residential) proposed to take place on the property. The Record of Site Condition Regulation (O. Reg. 153/04) details requirements related to site assessment and clean up.

RSCs filed after July 1, 2011 will also be included as part of the new (O.Reg. 511/09).

**Government Publication Date: 1997-Sept 2001, Oct 2004-Dec 2021**

**Retail Fuel Storage Tanks:**

Private RST

This database includes an inventory of retail fuel outlet locations (including marinas) that have on their property gasoline, oil, waste oil, natural gas and / or propane storage tanks.

**Government Publication Date: 1999-Sep 30, 2021**

**Scott's Manufacturing Directory:**

Private SCT

Scott's Directories is a data bank containing information on over 200,000 manufacturers across Canada. Even though Scott's listings are voluntary, it is the most comprehensive database of Canadian manufacturers available. Information concerning a company's address, plant size, and main products are included in this database.

**Government Publication Date: 1992-Mar 2011\***

**Ontario Spills:**

Provincial SPL

List of spills and incidents made available the Ministry of the Environment, Conservation and Parks. This database identifies information such as location (approximate), type and quantity of contaminant, date of spill, environmental impact, cause, nature of impact, etc. Information from 1988-2002 was part of the ORIS (Occurrence Reporting Information System). The SAC (Spills Action Centre) handles all spills reported in Ontario. Regulations for spills in Ontario are part of the MOE's Environmental Protection Act, Part X.

**Government Publication Date: 1988-Sep 2020**

**Wastewater Discharger Registration Database:**Provincial **SRDS**

Information under this heading is combination of the following 2 programs. The Municipal/Industrial Strategy for Abatement (MISA) division of the Ontario Ministry of Environment maintained a database of all direct dischargers of toxic pollutants within nine sectors including: Electric Power Generation; Mining; Petroleum Refining; Organic Chemicals; Inorganic Chemicals; Pulp & Paper; Metal Casting; Iron & Steel; and Quarries. All sampling information is now collected and stored within the Sample Result Data Store (SRDS).

**Government Publication Date: 1990-Dec 31, 2018**

**Anderson's Storage Tanks:**Private **TANK**

The information provided in this database was collected by examining various historical documents, which identified the location of former storage tanks, containing substances such as fuel, water, gas, oil, and other various types of miscellaneous products. Information is available in regard to business operating at tank site, tank location, permit year, permit & installation type, no. of tanks installed & configuration and tank capacity. Data contained within this database pertains only to the city of Toronto and is not warranted to be complete, exhaustive or authoritative. The information was collected for research purposes only.

**Government Publication Date: 1915-1953\***

**Transport Canada Fuel Storage Tanks:**Federal **TCFT**

List of fuel storage tanks currently or previously owned or operated by Transport Canada. This inventory also includes tanks on The Pickering Lands, which refers to 7,530 hectares (18,600 acres) of land in Pickering, Markham, and Uxbridge owned by the Government of Canada since 1972; properties on this land has been leased by the government since 1975, and falls under the Site Management Policy of Transport Canada, but is administered by Public Works and Government Services Canada. This inventory provides information on the site name, location, tank age, capacity and fuel type.

**Government Publication Date: 1970 - Dec 2020**

**Variances for Abandonment of Underground Storage Tanks:**Provincial **VAR**

Listing of variances granted for storage tank abandonment. This is not a comprehensive or complete inventory of tank abandonment variances in the province; this listing is a copy of tank abandonment variance records previously obtained under Access to Public Information. In Ontario, registered underground storage tanks must be removed within two years of disuse; if removal of a tank is not feasible, an application may be sought for a variance from this code requirement.

Records are not verified for accuracy or completeness.

**Government Publication Date: May 31, 2021**

**Waste Disposal Sites - MOE CA Inventory:**Provincial **WDS**

The Ontario Ministry of Environment, Waste Management Branch, maintains an inventory of known open (active or inactive) and closed disposal sites in the Province of Ontario. Active sites maintain a Certificate of Approval, are approved to receive and are receiving waste. Inactive sites maintain Certificate(s) of Approval but are not receiving waste. Closed sites are not receiving waste. The data contained within this database was compiled from the MOE's Certificate of Approval database. Locations of these sites may be cross-referenced to the Anderson database described under ERIS's Private Source Database section, by the CA number. All new Environmental Compliance Approvals handed out after Oct 31, 2011 for Waste Disposal Sites will still be found in this database.

**Government Publication Date: Oct 2011- Nov 30, 2021**

**Waste Disposal Sites - MOE 1991 Historical Approval Inventory:**Provincial **WDSH**

In June 1991, the Ontario Ministry of Environment, Waste Management Branch, published the "June 1991 Waste Disposal Site Inventory", of all known active and closed waste disposal sites as of October 30st, 1990. For each "active" site as of October 31st 1990, information is provided on site location, site/CA number, waste type, site status and site classification. For each "closed" site as of October 31st 1990, information is provided on site location, site/CA number, closure date and site classification. Locations of these sites may be cross-referenced to the Anderson database described under ERIS's Private Source Database section, by the CA number.

**Government Publication Date: Up to Oct 1990\***

**Water Well Information System:**Provincial **WWIS**

This database describes locations and characteristics of water wells found within Ontario in accordance with Regulation 903. It includes such information as coordinates, construction date, well depth, primary and secondary use, pump rate, static water level, well status, etc. Also included are detailed stratigraphy information, approximate depth to bedrock and the approximate depth to the water table.

**Government Publication Date: Apr 30, 2021**

# Definitions

**Database Descriptions:** This section provides a detailed explanation for each database including: source, information available, time coverage, and acronyms used. They are listed in alphabetic order.

**Detail Report:** This is the section of the report which provides the most detail for each individual record. Records are summarized by location, starting with the project property followed by records in closest proximity.

**Distance:** The distance value is the distance between plotted points, not necessarily the distance between the sites' boundaries. All values are an approximation.

**Direction:** The direction value is the compass direction of the site in respect to the project property and/or center point of the report.

**Elevation:** The elevation value is taken from the location at which the records for the site address have been plotted. All values are an approximation. Source: Google Elevation API.

**Executive Summary:** This portion of the report is divided into 3 sections:

'Report Summary'- Displays a chart indicating how many records fall on the project property and, within the report search radii.

'Site Report Summary'-Project Property'- This section lists all the records which fall on the project property. For more details, see the 'Detail Report' section.

'Site Report Summary-Surrounding Properties'- This section summarizes all records on adjacent properties, listing them in order of proximity from the project property. For more details, see the 'Detail Report' section.

**Map Key:** The map key number is assigned according to closest proximity from the project property. Map Key numbers always start at #1. The project property will always have a map key of '1' if records are available. If there is a number in brackets beside the main number, this will indicate the number of records on that specific property. If there is no number in brackets, there is only one record for that property.

The symbol and colour used indicates 'elevation': the red inverted triangle will dictate 'ERIS Sites with Lower Elevation', the yellow triangle will dictate 'ERIS Sites with Higher Elevation' and the orange square will dictate 'ERIS Sites with Same Elevation.'

**Unplottables:** These are records that could not be mapped due to various reasons, including limited geographic information. These records may or may not be in your study area, and are included as reference.



# ***Soil Engineers Ltd.***

CONSULTING ENGINEERS

**GEOTECHNICAL • ENVIRONMENTAL • HYDROGEOLOGICAL • BUILDING SCIENCE**

90 WEST BEAVER CREEK ROAD, SUITE #100, RICHMOND HILL, ONTARIO L4B 1E7 • TEL (416) 754-8515 • FAX (905) 881-8335

BARRIE	MISSISSAUGA	OSHAWA	NEWMARKET	GRAVENHURST	PETERBOROUGH	HAMILTON
TEL: (705) 721-7863	TEL: (905) 542-7605	TEL: (905) 440-2040	TEL: (905) 853-0647	TEL: (705) 684-4242	TEL: (905) 440-2040	TEL: (905) 777-7956
FAX: (705) 721-7864	FAX: (905) 542-2769	FAX: (905) 725-1315	FAX: (905) 881-8335	FAX: (705) 684-8522	FAX: (905) 725-1315	FAX: (905) 542-2769

## **APPENDIX 'E'**

### **AERIAL PHOTOGRAPHS**

**REFERENCE NO. 2201-E040**





Subject Site



*Soil Engineers Ltd.*

Title 1954 Aerial Photograph

Project

Proposed Residential Development  
Lots 13 and 14, Concession 1  
Town of Oakville

Reference No.

2201-E040

Date

January 27, 2022

Scale


Refer to map

Appendix 'E'

1 of 10

0 0.2 0.4 km

Source: National Resources Canada  
© 2007 National Air Photo Library



 Subject Site



Title 1969 Aerial Photograph

Project

Proposed Residential Development  
Lots 13 and 14, Concession 1  
Town of Oakville

Reference No.

2201-ED40

Date

January 27, 2022

Scale

Refer to map


Appendix "E"

2 of 10

0 0.2 0.4km

Source: Trent University NAPL Index Library  
© 2022 Trent University





Subject Site



*Soil Engineers Ltd.*

Title 1978 Aerial Photograph

Project

Proposed Residential Development  
Lots 13 and 14, Concession 1  
Town of Oakville

Reference No.

2201-E040

Date

January 27, 2022

Scale

Refer to map

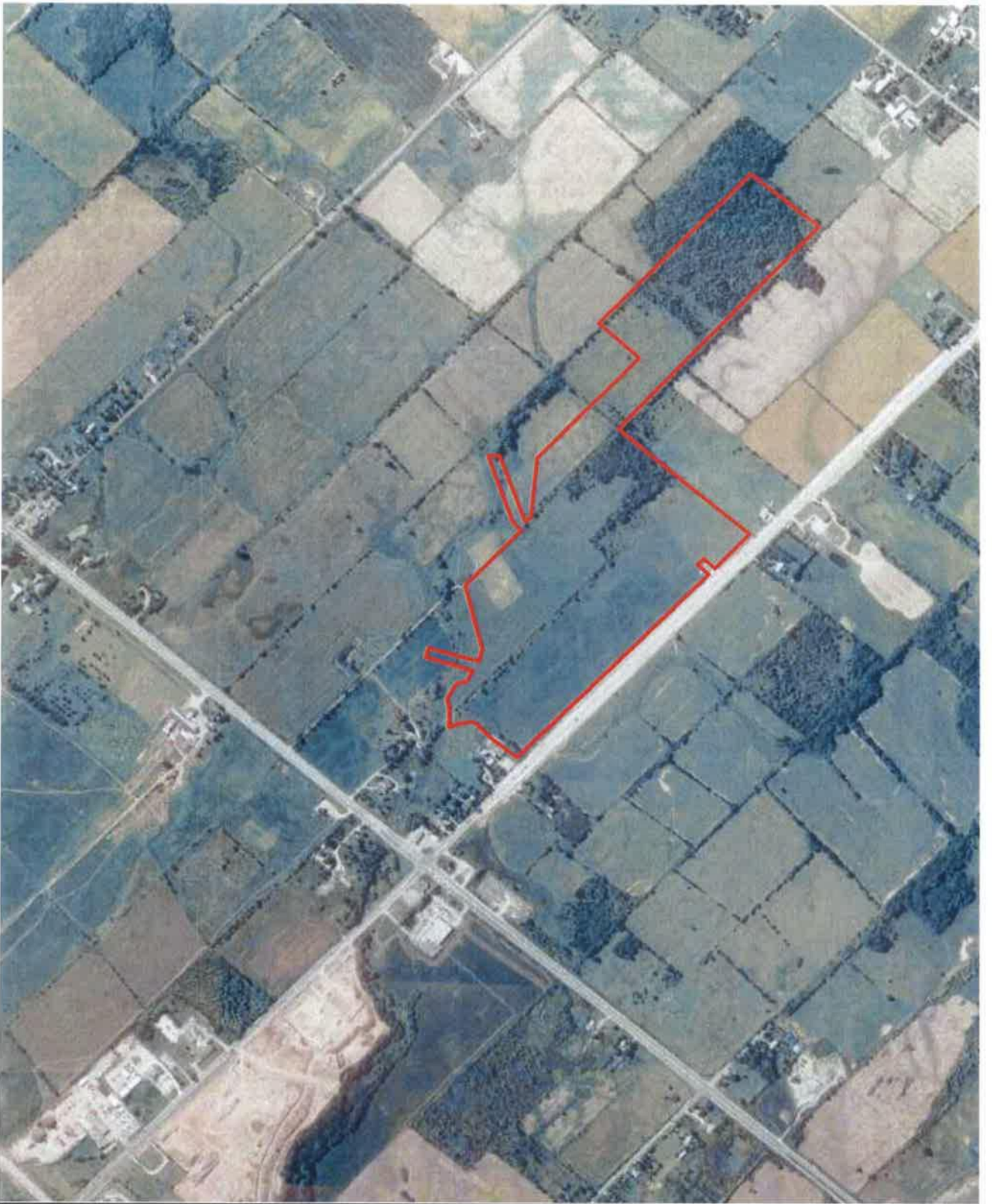
Appendix 'E'

3 of 10

0 0.15 0.3km

Source: National Resources Canada  
© 2007 National Air Photo Library





Subject Site



*Soil Engineers Ltd.*

Title 1995 Aerial Photograph

Project

Proposed Residential Development  
Lots 13 and 14, Concession 1  
Town of Oakville

Reference No.

2201-E040

Date

January 27, 2022

Scale

Refer to map

Appendix 'E'

4 of 10

0.4km

Source: Oakville Interactive Map  
© 2022 Town of Oakville





 Subject Site



Title 2004 Aerial Photograph

Project

Proposed Residential Development  
Lots 13 and 14, Concession 1  
Town of Oakville

Reference No.

2201-ED40

Date

January 27, 2022

Scale

Refer to map

Appendix 'E'

5 of 10



Source: Google Earth  
© 2022 Maxar Technologies



Subject Site



*Soil Engineers Ltd.*

Title 2013 Aerial Photograph

Project

Proposed Residential Development  
Lots 13 and 14, Concession 1  
Town of Oakville

Reference No.  
2201-ED40

Date

January 27, 2022

Scale

Refer to map

Appendix 'E'

6 of 10



Source: Google Earth  
© 2022 Maxar Technologies





 Subject Site



Title 2015 Aerial Photograph

Project

Proposed Residential Development  
Lots 13 and 14, Concession 1  
Town of Oakville

Reference No.

2201-E040

Date

January 27, 2022

Scale

Refer to map

Appendix 'E'

7 of 10



Source: Google Earth  
© 2022 Maxar Technologies





Subject Site



*Soil Engineers Ltd.*

Title 2016 Aerial Photograph

Project

Proposed Residential Development  
Lots 13 and 14, Concession 1  
Town of Oakville

Reference No.

2201-E040

Date

January 27, 2022

Scale


Refer to map

Appendix 'E'

8 of 10





 Subject Site



Title 2017 Aerial Photograph

Project

Proposed Residential Development  
Lots 13 and 14, Concession 1  
Town of Oakville

Reference No.

2201-E040

Date

January 27, 2022

Scale

Refer to map

Appendix 'E'

9 of 10

Source: Google Earth  
© 2022 Maxar Technologies





Subject Site



*Soil Engineers Ltd.*

**Title** 2021 Aerial Photograph

**Project**

Proposed Residential Development  
Lots 13 and 14, Concession 1  
Town of Oakville

**Reference No.**

2201-E040

**Date**

January 27, 2022

**Scale**

Refer to map

**Appendix 'E'**

10 of 10

Source: Google Earth  
© 2022 Maxar Technologies



# ***Soil Engineers Ltd.***

CONSULTING ENGINEERS

**GEOTECHNICAL • ENVIRONMENTAL • HYDROGEOLOGICAL • BUILDING SCIENCE**

90 WEST BEAVER CREEK ROAD, SUITE #100, RICHMOND HILL, ONTARIO L4B 1E7 • TEL (416) 754-8515 • FAX (905) 881-8335

**BARRIE**  
TEL: (705) 721-7863  
FAX: (705) 721-7864

**MISSISSAUGA**  
TEL: (905) 542-7605  
FAX: (905) 542-2769

**OSHAWA**  
TEL: (905) 440-2040  
FAX: (905) 725-1315

**NEWMARKET**  
TEL: (905) 853-0647  
FAX: (905) 881-8335

**GRAVENHURST**  
TEL: (705) 684-4242  
FAX: (705) 684-8522

**PETERBOROUGH**  
TEL: (905) 440-2040  
FAX: (905) 725-1315

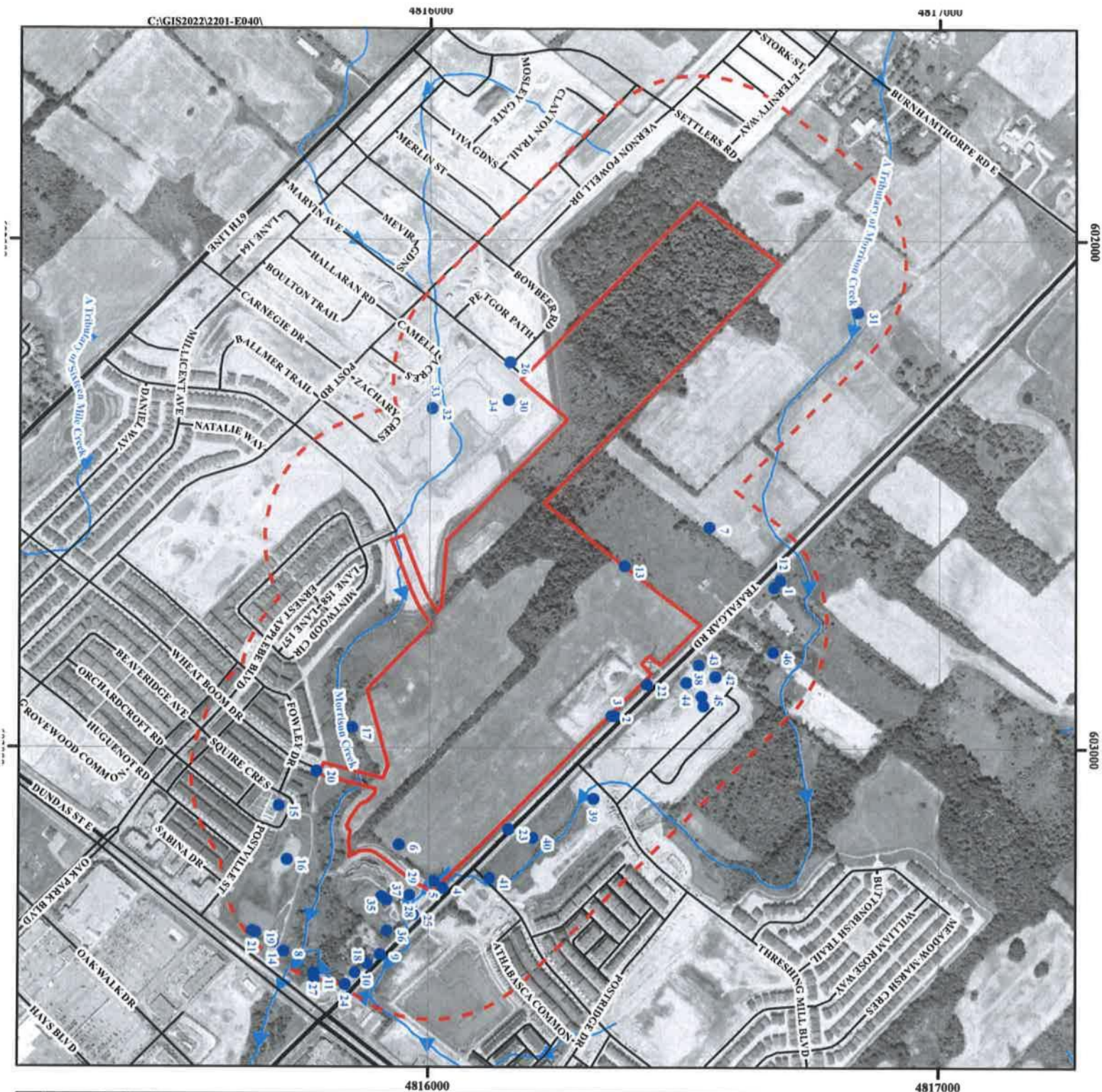
**HAMILTON**  
TEL: (905) 777-7956  
FAX: (905) 542-2769

## **APPENDIX 'F'**

### **MECP WELL RECORDS**

**REFERENCE NO. 2201-E040**





**Soil Engineers Ltd.**

Title: MECP Well Records

Project:  
Proposed Residential Development  
Lots 13 and 14, Concession 1  
Town of Oakville

Reference No. 2201-E040

Date: January 26, 2022

Scale:  
0 50 100 200 300 400 500  
Metres

Appendix 'F'

**Legend**

- Subject Site
- Phase One Study Area
- Water Well Location from MECP Well Help Desk
- Waterbody
- Major Road
- Local Road

N

GIS_ID	WELL_ID	HOLE_ID	X	Y	ELEVATION	FINAL_STAT	USE_1	USE_2	DATE_COMP	WATER_FND	STATIC_LEV	DEPTH_FROM	DEPTH_TO	SCREEN_TOP	END	DEPTH	DP_BEDROCK	METHOD	CON	OTHER_METH
1	2802105	10148659	602863.6001	4816675	180.712417	Water Supply	Domestic		1982-06-23	6.096074128	2.400000095	0	0	0	0	6.099999905	5.800000191	Boring		
2	2802107	10148661	602936.6002	4816358	176.618576	Water Supply	Public		1951-04-15	19.2026335	5.5	0	0	0	0	30.200000076	6.699999809	Cable Tool		
3	2802108	10148662	602936.5997	4816362.999	176.665374	Water Supply	Public		1951-05-12	19.81224032	4.599999905	0	0	0	0	26.5	7	Cable Tool		
4	2802109	10148663	603276.6004	4816027	169.764007	Abandoned-Other	Not Used		1952-07-24	28.95635211	9.800000191	0	0	0	0	29	10.399999962	Cable Tool		
5	2802110	10148664	603262.5996	4816009	168.905548	Abandoned-Other	Not Used		1952-07-31	18.28822238	6.699999809	0	0	0	0	21	10.399999962	Cable Tool		
6	2802111	10148665	603190.5997	4815941	170.256683	Abandoned-Other	Not Used		1952-09-29	16.76420385	7.599999905	0	0	0	0	21.299999924	5.199999809	Cable Tool		
7	2802112	10148666	602564.6000	4816547	180.148895	Water Supply	Public		1953-10-12	12.19214826	2.400000095	0	0	0	0	15.199999981	5.199999809	Cable Tool		
8	2802115	10148669	603406.6002	4815716	168.166717	Water Supply	Domestic		1961-09-29	8.53450378	5.5	0	0	0	0	8.5	5.800000191	Cable Tool		
9	2802116	10148670	603406.6002	4815905	168.975875	Water Supply	Domestic		1966-12-13	3.657644477	2.099999905	0	0	0	0	5.199999809	3.400000095	Boring		
10	2806240	10152691	603424.5998	4815776	168.849212	Water Supply	Domestic		1966-08-26	4.26725189	3	0	0	0	0	13.100000038	5.800000191	Cable Tool		
11	2806240	10152691	603424.5998	4815776	168.849212	Water Supply	Domestic		1966-08-26	4.26725189	3	0	0	0	0	13.100000038	5.800000191	Cable Tool		
12	2806985	10153248	602670.1998	4816688	180.289779	Water Supply	Domestic		1988-07-26	18.59302609	2.700000048	0	0	0	0	19.799999824	4.900000095	Cable Tool		
13	2808922	10155179	602641.5999	4816383	175.754669	Water Supply	Domestic		1998-07-03	8.53450378	5.199999905	0	0	0	0	19.799999824	4.900000095	Cable Tool		
14	7046325	23046325	603393.0004	4815694	169.802703	Abandoned-Other	Not Used		2007-06-22	0	0	0	0	0	0	6.699999905	0	Other Method		
15	7046326	23046326	603114.0004	4815705	170.562896	Abandoned-Other	Not Used		2007-06-22	0	0	0	0	0	0	0	0	Other Method		
16	7046328	23046328	603220.0002	4815720.999	169.79457	Abandoned-Other	Not Used		2007-11-02	15.24018532	0	0	0	0	0	3.400000095	0	Other Method		
17	7054129	23054129	602960.0001	4815849	169.040191	Observation Wells	Monitoring		2007-11-02	0	0	0	0	0	0	15.19999981	0	Diamond		
18	7167064	100348273	603443	4815856	168.496887	Abandoned-Other	Not Used		2011-06-28	0	2.099999905	0	0	0	0	0	0	Diamond		
19	7218609	1004727092	603364	4815661	170.197418	Abandoned-Other	Not Used		2013-09-03	0	0	0	0	0	0	0	0	Diamond		
20	7218621	1004727343	603046.0003	4815778.999	171.642059	Abandoned-Other	Not Used		2013-09-03	0	0	0	0	0	0	0	0	Diamond		
21	7221399	1004806345	603360.0003	4815655	170.126113	Abandoned-Other	Not Used		2014-05-21	0	0	0	0	0	0	0	0	Diamond		
22	7224934	1005067112	602875.0002	4816427	177.836288	Observation Wells	Monitoring		2014-06-25	0	0	0	0	0	0	6.400000095	6.400000095	Boring		
23	7224935	1005067115	603160.0003	4816155	171.993811	Observation Wells	Monitoring		2014-06-25	0	0	0	0	0	0	6.400000095	6.400000095	Boring		
24	7224936	1005067118	603465.9999	4815836	167.336059	Observation Wells	Monitoring		2014-06-25	0	0	0	0	0	0	7.199999809	7.199999809	Boring		
25	7226878	1005144571	603328.9999	4815988.999	168.260894	Abandoned-Other	Monitoring		2014-06-26	0	0	0	0	0	0	3.352840771	4.572055596	Boring		
26	7236686	1005299269	602240.9997	4816156	177.721038	Abandoned-Other	Monitoring		2014-11-18	0	0	0	0	0	0	0	0	Boring		
27	7236686	1005299269	602240.9997	4816156	177.721038	Abandoned-Other	Monitoring		2014-11-18	0	0	0	0	0	0	0	0	Boring		
28	7261314	100520975	603443.9998	4815774	168.134658	Abandoned-Other	Not Used		2014-04-30	0	0	0	0	0	0	0	0	Boring		
29	7261314	100520975	603443.9998	4815774	168.134658	Abandoned-Other	Not Used		2014-04-30	0	0	0	0	0	0	0	0	Boring		
30	7261315	100520975	603443.9998	4815774	168.134658	Abandoned-Other	Not Used		2014-04-30	0	0	0	0	0	0	0	0	Boring		
31	7261315	100520975	603443.9998	4815774	168.134658	Abandoned-Other	Not Used		2014-04-30	0	0	0	0	0	0	0	0	Boring		
32	7261315	100520975	603443.9998	4815774	168.134658	Abandoned-Other	Not Used		2014-04-30	0	0	0	0	0	0	0	0	Boring		
33	7277410	1006310776	602331.9998	4816004	174.386077	Abandoned-Other	Monitoring		2016-11-15	0	0	0	0	0	0	0	0	Boring		
34	7296167	1006744842	602314.9996	4816153	175.792861	Abandoned-Other	Monitoring		2016-11-15	0	0	0	0	0	0	0	0	Boring		
35	7301813	1006915090	603298.0001	4815918	171.191314	Observation Wells	Monitoring		2016-10-27	0	0	0	0	0	0	0	0	Boring		
36	7301814	1006915093	603360.0001	4815919	169.848251	Observation Wells	Monitoring		2016-10-27	0	0	0	0	0	0	0	0	Boring		
37	7315086	1007205693	603292.9996	4815908	0	Test Hole	Monitoring		2018-06-29	3	3.700000048	0	0	0	0	10.66812972	10.66812972	Rotary (Reverse)		
38	7323167	1007317342	602898.0003	4816533	0	Test Hole	Monitoring		2018-06-29	9	12	0	0	0	0	10.66812972	10.66812972	Rotary (Reverse)		
39	7323168	1007317345	603099.9997	4816322.999	0	Test Hole	Monitoring		2018-06-29	9	12	0	0	0	0	10.66812972	10.66812972	Rotary (Reverse)		
40	7345664	1007692700	603176.9998	4816202	0	Observation Wells	Monitoring		2019-06-14	0	0	0	0	0	0	9.144111192	9.144111192	Boring		
41	7345665	1007692706	603256.0003	4816118	0	Observation Wells	Monitoring		2019-06-14	0	0	0	0	0	0	9.144111192	9.144111192	Boring		
42	7375761	1008527468	602858.9997	4816560	0	Observation Wells	Monitoring		2020-12-03	0	0	0	0	0	0	9.144111192	9.144111192	Boring		
43	7375762	1008527471	602837	4816526.999	0	Observation Wells	Monitoring		2020-12-03	0	0	0	0	0	0	9.144111192	9.144111192	Boring		
44	7375763	1008527474	602870.9998	4816503	0	Observation Wells	Monitoring		2020-12-03	0	0	0	0	0	0	9.144111192	9.144111192	Boring		
45	7375764	1008527477	602915.9996	4816536	0	Observation Wells	Monitoring		2020-12-03	0	0	0	0	0	0	9.144111192	9.144111192	Boring		
46	7381974	1008649803	602810.9997	4816674	0	Observation Wells	Monitoring		2020-12-03	0	0	0	0	0	0	9.144111192	9.144111192	Boring		



# ***Soil Engineers Ltd.***

CONSULTING ENGINEERS

**GEOTECHNICAL • ENVIRONMENTAL • HYDROGEOLOGICAL • BUILDING SCIENCE**

90 WEST BEAVER CREEK ROAD, SUITE #100, RICHMOND HILL, ONTARIO L4B 1E7 • TEL (416) 754-8515 • FAX (905) 881-8335

<b>BARRIE</b>	<b>MISSISSAUGA</b>	<b>OSHAWA</b>	<b>NEWMARKET</b>	<b>GRAVENHURST</b>	<b>PETERBOROUGH</b>	<b>HAMILTON</b>
TEL: (705) 721-7863	TEL: (905) 542-7605	TEL: (905) 440-2040	TEL: (905) 853-0647	TEL: (705) 684-4242	TEL: (905) 440-2040	TEL: (905) 777-7956
FAX: (705) 721-7864	FAX: (905) 542-2769	FAX: (905) 725-1315	FAX: (905) 881-8335	FAX: (705) 684-8522	FAX: (905) 725-1315	FAX: (905) 542-2769

## **APPENDIX 'G'**

### **LANDOWNER/TENANT/OCCUPANT QUESTIONNAIRE**

**REFERENCE NO. 2201-E040**



⏪ Reply all ⏩ Delete 🗑️ Junk Block ...

Green Ginger - Stockpile

Derek Lamb <derek.lamb@greatgulf.com>

DL Thu 2022-02-24 6:58 PM

To: Eleni Beyene; Laila Torabansari

Cc: Patrick Crosby <patrick.crosby@greatgulf.com>; Lukas Reale <Lukas.Reale@greatgulf.com>

Hi Laila,

As a person familiar with the site, kindly accept this email as confirmation that, to the best of my knowledge, the temporary stockpile is comprised of surplus material generated from these lands.

Thanks,

Derek Lamb, C.E.T.  
Director, Land Development



351 King Street East, 13<sup>th</sup> Floor  
Toronto, Ontario, M5A 0L6  
P: 647 222 4395

Live Greatly

[www.greatgulf.com](http://www.greatgulf.com)

**\*IMPORTANT - Kindly submit all invoices to: [gglanddev.invoices@greatgulf.com](mailto:gglanddev.invoices@greatgulf.com) for payment\***



We've Moved! We are happy to announce that we have relocated our offices from 3751 Victoria Park Ave to 351 King St East, Suite 1300, Toronto, ON, M5A 0L6. Our telephone, fax numbers and email addresses will remain the same. Please update your records with our new address.

Reply | Reply all | Forward

🔒 ⤴ ⤵ ➡



# ***Soil Engineers Ltd.***

CONSULTING ENGINEERS

**GEOTECHNICAL • ENVIRONMENTAL • HYDROGEOLOGICAL • BUILDING SCIENCE**

90 WEST BEAVER CREEK ROAD, SUITE #100, RICHMOND HILL, ONTARIO L4B 1E7 • TEL (416) 754-8515 • FAX (905) 881-8335

<b>BARRIE</b>	<b>MISSISSAUGA</b>	<b>OSHAWA</b>	<b>NEWMARKET</b>	<b>GRAVENHURST</b>	<b>PETERBOROUGH</b>	<b>HAMILTON</b>
TEL: (705) 721-7863	TEL: (905) 542-7605	TEL: (905) 440-2040	TEL: (905) 853-0647	TEL: (705) 684-4242	TEL: (905) 440-2040	TEL: (905) 777-7956
FAX: (705) 721-7864	FAX: (905) 542-2769	FAX: (905) 725-1315	FAX: (905) 881-8335	FAX: (705) 684-8522	FAX: (905) 725-1315	FAX: (905) 542-2769

## **APPENDIX 'H'**

### **SITE PHOTOGRAPHS**

**REFERENCE NO. 2201-E040**






General view of the neighboring properties to the south of subject site (looking West)



General view of Northeast portion of the subject site (looking West)


 <b>Soil Engineers Ltd.</b>	Title	Project	Reference No.	Date	Appendix 'H'
	Site Photographs	Proposed Residential Development Lots 13 and 14, Concession 1, Town of Oakville	2201-E040	January 27, 2022	1 of 9



General view of the roadways located to the Southwest of the subject site (looking West)



General view of the developed area to the southwest of the subject site (looking West)

 <b>Soil Engineers Ltd.</b>	<b>Title</b> Site Photographs	<b>Project</b> Proposed Residential Development Lots 13 and 14, Concession 1, Town of Oakville	<b>Reference No.</b> 2201-E040	<b>Date</b> January 27, 2022	<b>Appendix 'H'</b> 2 of 9
--	----------------------------------	---	-----------------------------------	---------------------------------	-------------------------------






General view of the Northeast portion of the subject site (looking West)



General view of the neighbouring properties to the west of the subject site (looking North)


 <b>Soil Engineers Ltd.</b>	Title	Project	Reference No.	Date	Appendix 'H'
	Site Photographs	Proposed Residential Development Lots 13 and 14, Concession 1, Town of Oakville	2201-E040	January 27, 2022	3 of 9



General view of the undeveloped Northern portion of the subject site (looking West)



General view of the undeveloped Northern portion of the subject site (looking West)

 <b>Soil Engineers Ltd.</b>	Title	Project	Reference No.	Date	Appendix 'H'
	Site Photographs	Proposed Residential Development Lots 13 and 14, Concession 1, Town of Oakville	2201-E040	January 27, 2022	4 of 9






General view of the trees in Western portion of the subject site (looking East)

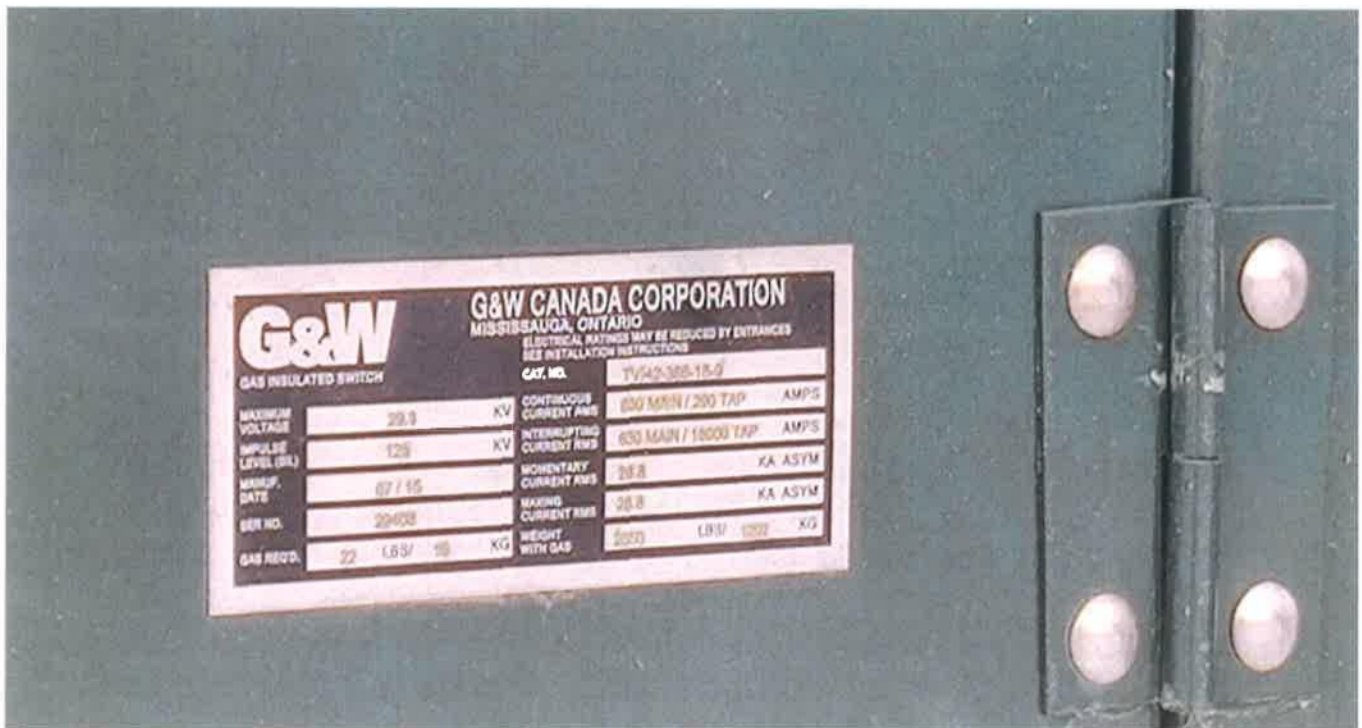


General view of the tower in Northern portion of the subject site (looking Southwest)


 <b>Soil Engineers Ltd.</b>	Title	Project	Reference No.	Date	Appendix 'H'
	Site Photographs	Proposed Residential Development Lots 13 and 14, Concession 1, Town of Oakville	2201-E040	January 27, 2022	5 of 9



General view of the transformer located to the south of the subject site (looking North)



General view of the transformer (looking West)

 <b>Soil Engineers Ltd.</b>	Title	Project	Reference No.	Date	Appendix 'H'
	Site Photographs	Proposed Residential Development Lots 13 and 14, Concession 1, Town of Oakville	2201-E040	January 27, 2022	6 of 9






General view of the adjacent properties located to the northeast of the subject site  
(looking West)



General view of the adjacent properties located to the West of the subject site (looking  
West)


 <b>Soil Engineers Ltd.</b>	Title	Project	Reference No.	Date	Appendix 'H'
	Site Photographs	Proposed Residential Development Lots 13 and 14, Concession 1, Town of Oakville	2201-E040	January 27, 2022	7 of 9



General view of the adjacent properties located to the East of the subject site (looking east)




General view of the adjacent properties located to the South of the subject site (looking South)

 <b>Soil Engineers Ltd.</b>	<b>Title</b> Site Photographs	<b>Project</b> Proposed Residential Development Lots 13 and 14, Concession 1, Town of Oakville	<b>Reference No.</b> 2201-E040	<b>Date</b> January 27, 2022	<b>Appendix 'H'</b> 8 of 9
--	----------------------------------	--	-----------------------------------	---------------------------------	-------------------------------





General view of the neighboring properties (looking South)

 <b>Soil Engineers Ltd.</b>	Title	Project	Reference No.	Date	Appendix 'H'
	Site Photographs	Proposed Residential Development Lots 13 and 14, Concession 1, Town of Oakville	2201-E040	January 27, 2022	9 of 9



# ***Soil Engineers Ltd.***

CONSULTING ENGINEERS

**GEOTECHNICAL • ENVIRONMENTAL • HYDROGEOLOGICAL • BUILDING SCIENCE**

90 WEST BEAVER CREEK ROAD, SUITE #100, RICHMOND HILL, ONTARIO L4B 1E7 • TEL (416) 754-8515 • FAX (905) 881-8335

BARRIE	MISSISSAUGA	OSHAWA	NEWMARKET	GRAVENHURST	PETERBOROUGH	HAMILTON
TEL: (705) 721-7863	TEL: (905) 542-7605	TEL: (905) 440-2040	TEL: (905) 853-0647	TEL: (705) 684-4242	TEL: (905) 440-2040	TEL: (905) 777-7956
FAX: (705) 721-7864	FAX: (905) 542-2769	FAX: (905) 725-1315	FAX: (905) 881-8335	FAX: (705) 684-8522	FAX: (905) 725-1315	FAX: (905) 542-2769

## **APPENDIX 'I'**

### **TABLE OF PAST AND CURRENT USE**

**REFERENCE NO. 2201-E040**



Reference No. 2201-E040

**"TABLE OF CURRENT AND PAST USES OF THE PHASE ONE PROPERTY"**  
(Refer to clause 16(2)(b), Schedule D, O. Reg. 153/04)

**PIN: 24929-5427 (LT) Part of Lot 13, Con 1 N.D.S. Trafalgar**

Year	Name of Owner	Description of Property Use	Property Use	Other Observations from Aerial Photographs, Fire Insurance Plans, etc.
2000 – Present	Green Ginger Developments Inc. and Clear-Day Investments Limited	Vacant		Based on the aerial photographs and site inspection, the property was agricultural property.
1986 – 2000	Accord Realty Limited, Gorecki-Gray Enterprises Inc. and Clear-Day Investments Limited			
1968 – 1986	Accord Realty Limited			
1967 – 1968	Hays Farms International Limited and Edward B. Speedhouse			
1964 – 1967	Hays Farms International Limited			
1964 – 1964	Thomas E. Hays			
1962 – 1964	Motor City Investments and Enterprises Limited			
1961 – 1962	Jack Hudelson			
1956 – 1961	Norman B. DePoe and Madeline Myra De Poe			
1943 – 1956	Marion Louise Ford and Clarence Featherstone Ford			
1904 – 1943	Frances Edwin Ford			
1901 – 1904	John E. Ford et ux.			
1882 – 1901	James C. Ford, Francis E. Ford and George Ford			
1880 – 1882	Matthew Clements, John Banlay and James Applebe			
1861 – 1880	James Applebe			
1854 – 1861	Benjamin Thompson			
1851 – 1854	David L. Wright			
1840 – 1851	Lawrence Murphy et ux.			
1840 – 1840	Robert Thompson			
1816 – 1840	James Thompson			
1809 – 1816	Peter Clive			
1808 – 1809	Abraham Grobb			
Prior to 1808	Crown			

Agriculture or other use

Aerial photographs and an 1877 historical map indicate that the property was estate owned by James Applebe and was farmland.



Reference No. 2201-E040

**"TABLE OF CURRENT AND PAST USES OF THE PHASE ONE PROPERTY"**  
(Refer to clause 16(2)(b), Schedule D, O. Reg. 153/04)

PIN: 24929-5427 (LT) Part of Lot 14, Con 1 N.D.S. Trafalgar

Year	Name of Owner	Description of Property Use	Property Use	Other Observations from Aerial Photographs, Fire Insurance Plans, etc.
2000 – Present	Green Ginger Developments Inc. and Clear-Day Investments Limited	Vacant		Based on the aerial photographs and site inspection, the property was agricultural property.
1986 – 2000	Accord Realty Limited, Gorecki-Gray Enterprises Inc. and Clear-Day Investments Limited			
1968 – 1986	Accord Realty Limited			
1967 – 1968	Hays Farms International Limited and Edward B. Speedhouse			
1964 – 1967	Hays Farms International Limited			
1964 – 1964	Thomas E. Hays			
1962 – 1964	Motor City Investments and Enterprises Limited			
1957 – 1962	International Livestock Exporters Limited			
1952 – 1957	Wilfred Samuel Hall			
1948 – 1952	Gelda Margaret Fuller and John Obediah Fuller	Farmland	Agriculture or other use	Aerial photographs and an 1877 historical map indicate that the property was estate owned by Mr. Papps and was farmland.
1926 – 1947	Louis Levine and Gordon Levine			
1923 – 1926	Samuel Joyce			
1903 – 1923	John H. Saunders, Minnie Saunders, Harry Wilbert Saunders, John Edward Saunders, Jordan Saunders			
1877 – 1903	Catherine Johnson and William Johnson			
1872 – 1877	George Ludlow Papps and George James Forester			
1869 – 1872	Neil Alexander Thompson			
1847 – 1869	James W. Thompson			
1808 – 1847	James Thompson			
Prior to 1808	Crown			