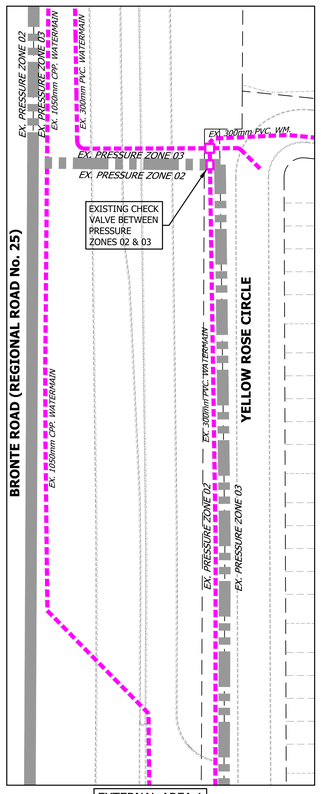

EXTERNAL AREA 1
SCALE 1:750

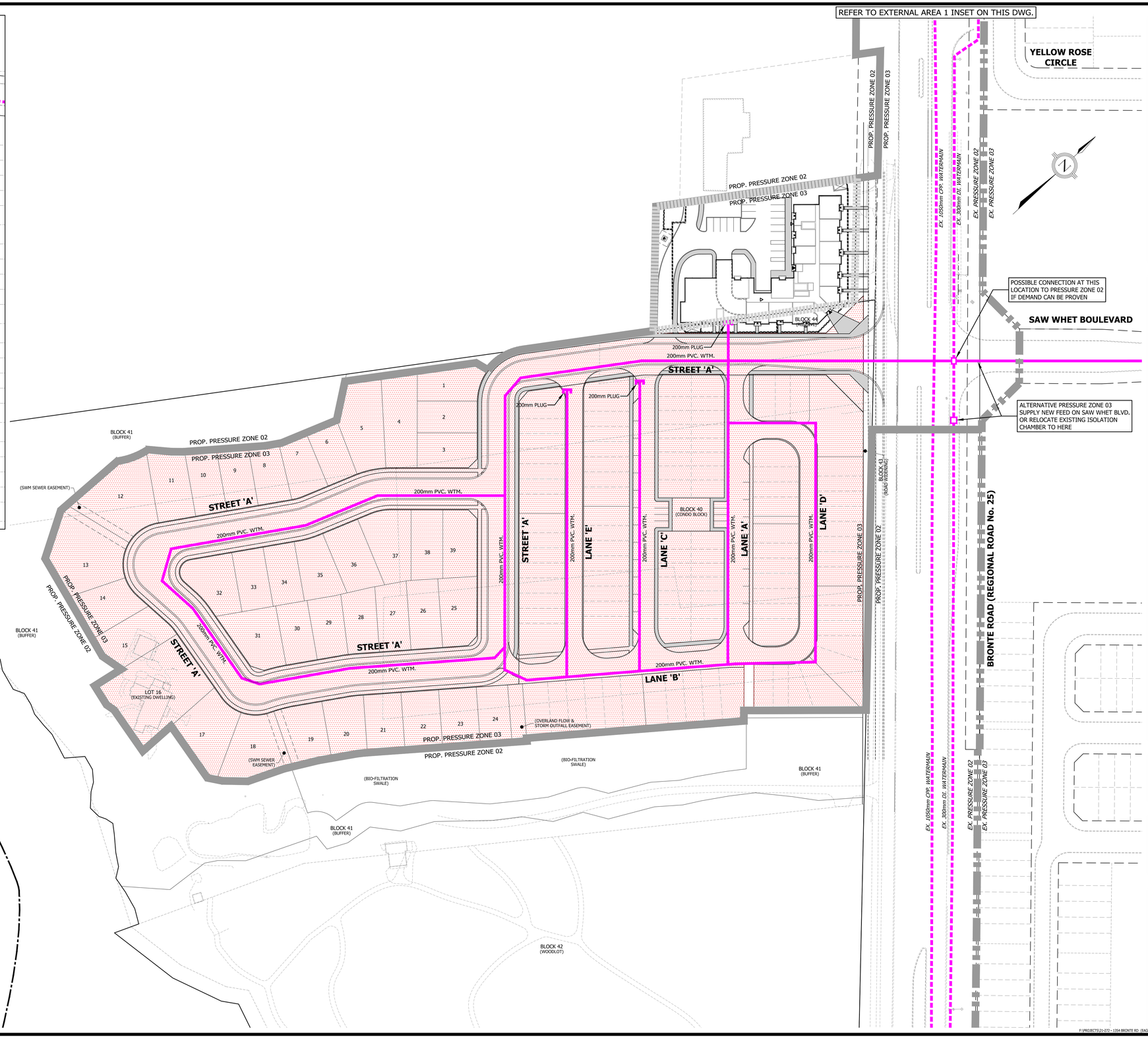

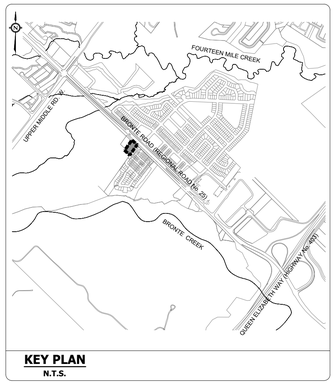

KEY PLAN
N.T.S.

LEGEND

- LIMIT OF EAGLEWOOD DEVELOPMENT
- PROPOSED WATERMAIN
- EXISTING WATERMAIN
- PROPOSED PRESSURE ZONE
- EXISTING PRESSURE ZONE
- OTHER LANDS CONTRIBUTING TO THE WATERMAIN NETWORK BRONTE RIVER LIMITED PARTNERSHIP DEVELOPMENT

BENCHMARK
ELEVATIONS ARE REFERRED TO TOWN OF OAKVILLE BENCHMARK No. 101 HAVING A PUBLISHED ELEVATION OF 115.838 METRES.

ELEVATION NOTE
ELEVATIONS ARE OF GEODETIC ORIGIN (CGVD-1928:78) AND ARE DERIVED FROM GNSS OBSERVATIONS AND NATURAL RESOURCES CANADA'S GEODIC MODEL HT 2.0.

URBANTECH®
Urbantech® Consulting
A Division of Leighton-Zec West Ltd.
2030 Bristol Circle, Suite 105
Oakville, ON. L6H 0H2
TEL 905.829.8818 • urbantech.com

EAGLEWOOD COMMUNITIES
TOWN OF OAKVILLE

WATERMAIN DISTRIBUTION PLAN

PROJECT No.	DATE	SCALE	DWG No.
21-272	FEB. 2022	1:750	**WM-1**

F:\PROJECTS\21-272 - 1354 BRONTE RD (EAGLEWOOD COMM. VALERY - OAKVILLE)\DRAWINGS\PRELIMINARY ENGINEERING & FIGURES\21-272_FSR-WATERMAIN DISTRIBUTION PLAN1.DWG