




Legend

-  Sidewalks
-  Walkways
-  Major Trail System*
-  Signed Bike Route**

-  Multi-use Trail*
-  Community Service*
-  Potential Transit Stop Location

* From Figure NOE4 - Transportation Plan - NOESP
 ** From Figure 1 - North Oakville Trails Plan

**PEDESTRIAN CIRCULATION/
TRANSIT FACILITY PLAN**

SCALE 1:3500

August 12, 2019

S:\Korsiak & Company\MATTAMY\North
 Oakville\Preserve\Phase 4\Pedestrian Circulation\Preserve -
 Phase 4 - Pedestrian Circulation - Aug 12 19.dwg



206-277 Lakeshore Road East
 Oakville, Ontario L6J 1H9
 T: 905-257-0227
 info@korsiak.com