

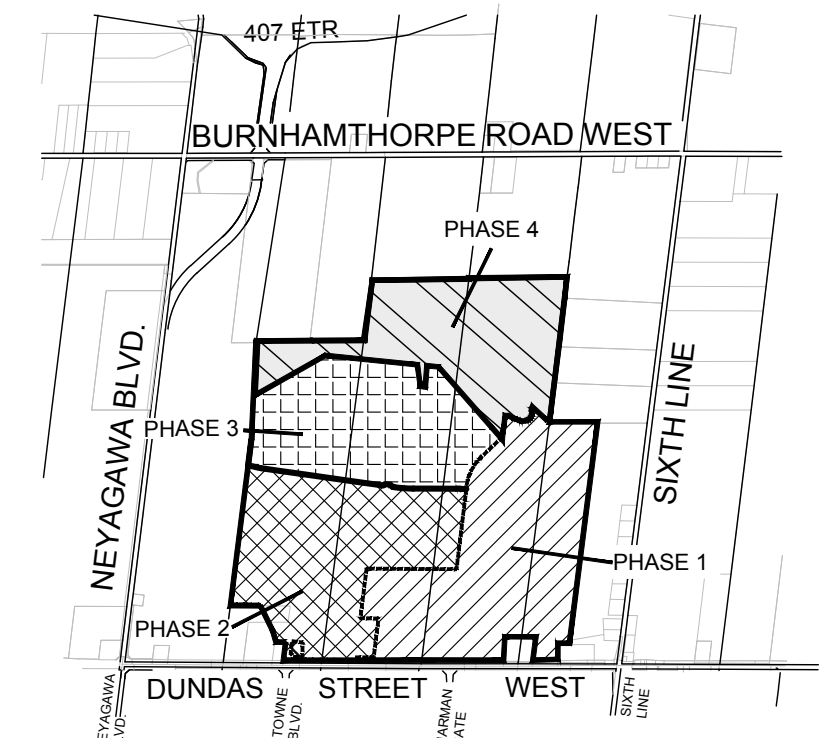
**PRELIMINARY ON-STREET
PARKING ANALYSIS**

**24T-
Phase 4**

**PART OF LOTS 16, 17, 18 & 19
CONCESSION 1, NORTH OF DUNDAS
STREET**

GEOGRAPHIC TOWNSHIP OF TRAFALGAR
NOW IN THE
TOWN OF OAKVILLE
REGIONAL MUNICIPALITY OF HALTON

MATTAMY - PRESERVE PHASE 4

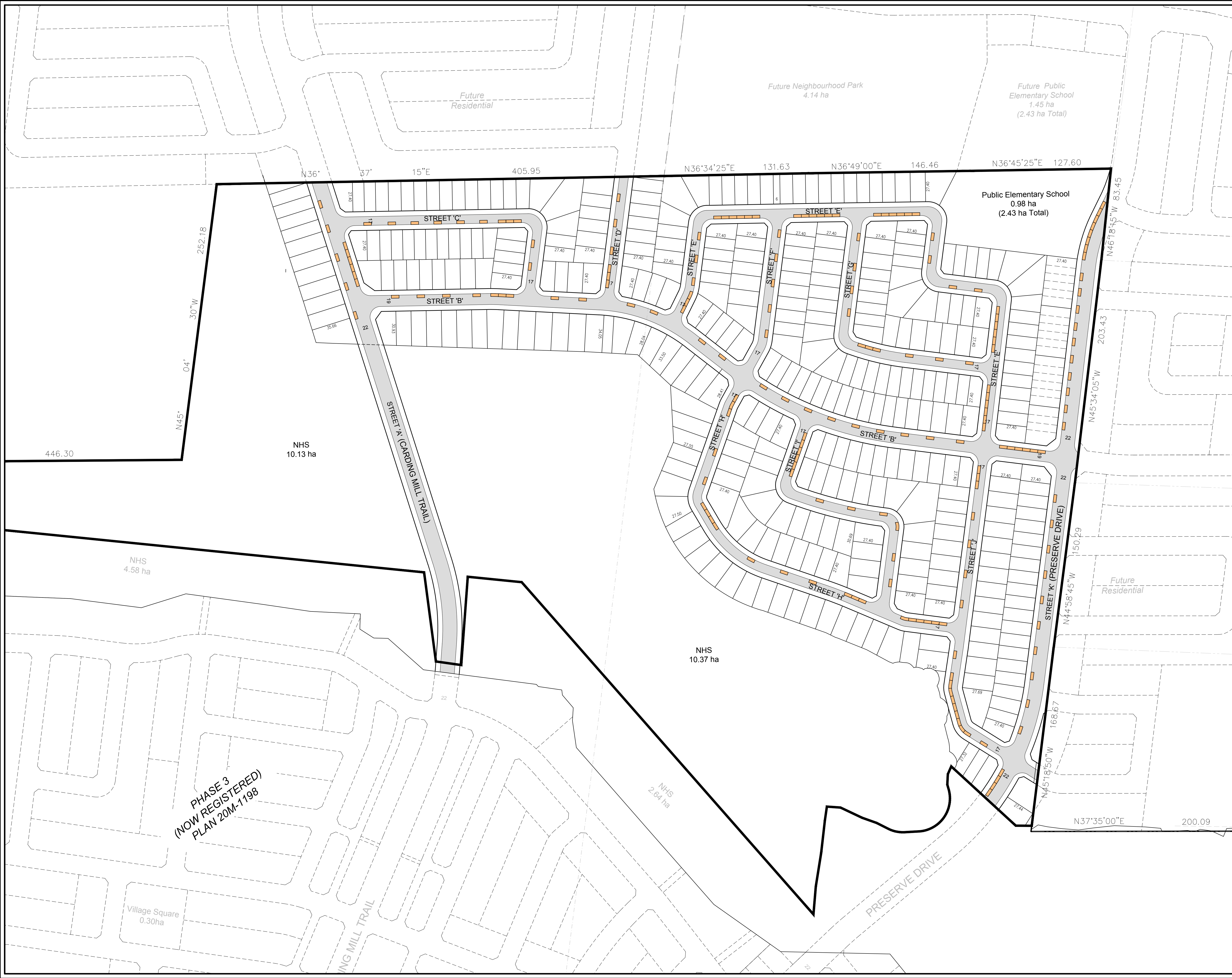
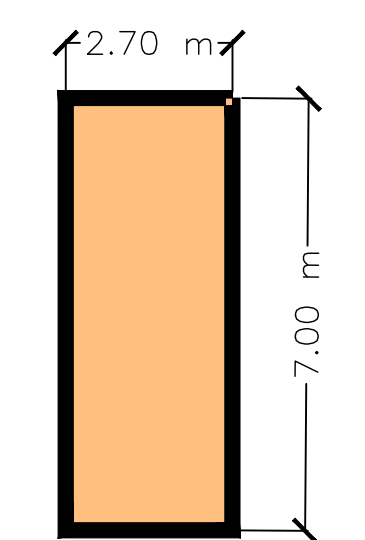


Key Plan
N.T.S.

Subject Lands

- ± 194 On-street parking spaces
- ± 390 Residential units
- ± 0.50 Visitor parking space/ unit

TYPICAL ON-STREET PARKING SPACE



SCALE: 1:1500 AUGUST 20, 2019
DRAWN BY: SE CHECKED BY: KC

KORSIAK Urban
Planning
206-277 Lakeshore Road East
Oakville, Ontario L6J 1H9
T: 905-257-0227
info@korsiak.com