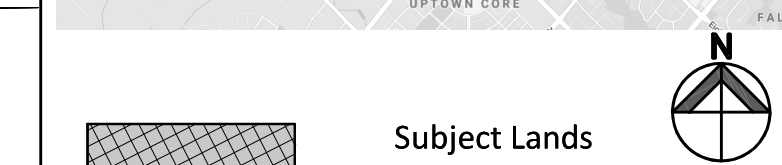
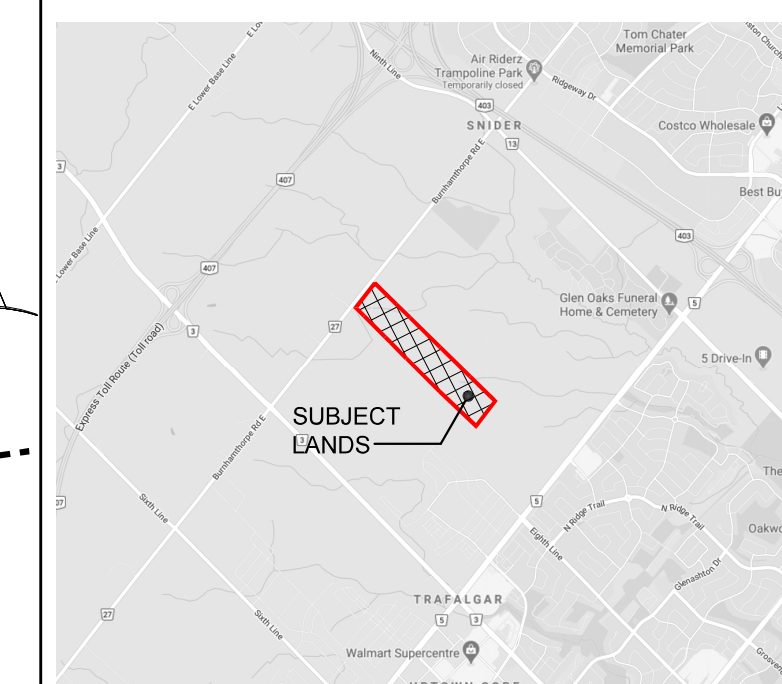


# Rampen Holdings Inc.


Part of Lot 10, Concession 1,  
North of Dundas Street

GEOGRAPHIC TOWNSHIP OF TRAFALGAR  
NOW IN THE  
TOWN OF OAKVILLE  
REGIONAL MUNICIPALITY OF HALTON

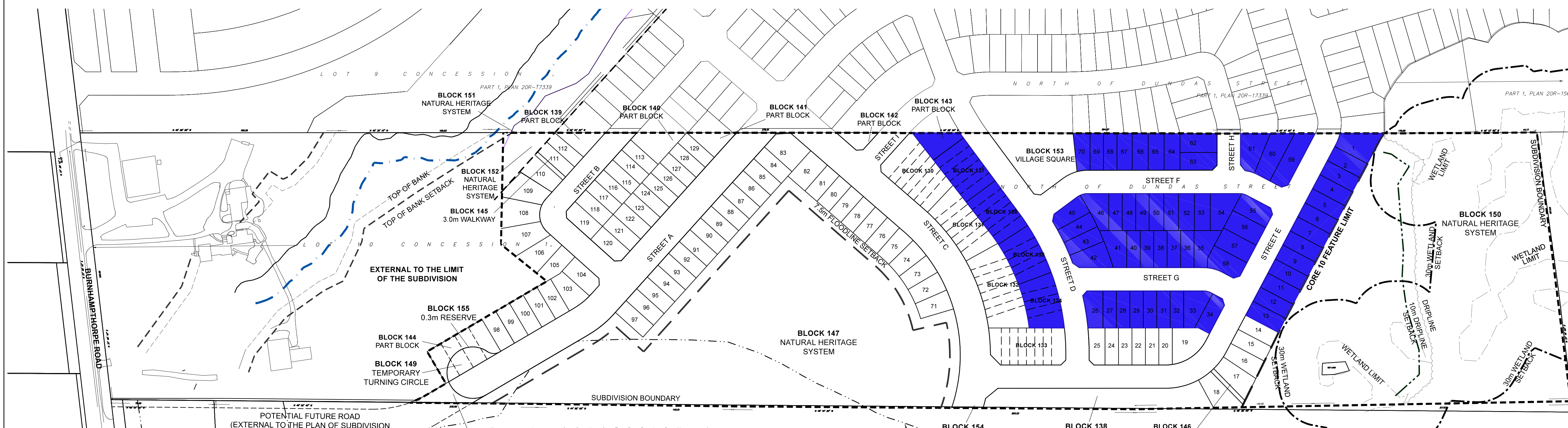
KEY PLAN N.T.S.



Subject Lands



ALLOCATION ASSIGNMENT



LOT / BLOCK TYPE	LOTS / BLOCK No.	No. OF UNITS	AREA
<b>RESIDENTIAL LOTS</b>			
11.6m SINGLE DETACHED	1 - 18, 51 - 66, 71 - 112, 118 - 122	81	2.948ha
9.8m SINGLE DETACHED	19 - 50, 67 - 70, 68 - 71, 113 - 117, 123 - 129	48	1.253ha
6.1m STREET TOWNHOUSE	130 - 137	52	0.983ha
PART BLOCK / FUTURE RESIDENTIAL	138-144		0.495 ha
<b>TOTAL RESIDENTIAL</b>	<b>144</b>	<b>181</b>	<b>5.68ha</b>
<b>NON-RESIDENTIAL</b>			
3.0m WALKWAY	145-146		0.018ha
FLOODPLAIN AND BUFFER	147		2.994ha
FUTURE ROAD ALLOWANCE	148		0.033ha
TEMP	149		0.044ha
CORE 10 FEATURE AND BUFFER	150		3.482ha
TOP OF BANK SETBACK	151		0.032ha
LINKAGE PRESERVE AREA	152		0.077ha
VILLAGE SQUARE	153		0.1860ha
0.3m RESERVE	154 - 155		0.002ha
<b>TOTAL NON-RESIDENTIAL</b>	<b>11</b>		<b>6.831ha</b>
<b>STREETS</b>			
	CENTRELINE LENGTH		
STREET A	262m		
STREET B	229m		
STREET C	248m		
STREET D	190m		
STREET E	343m		
STREET F	181m		
STREET G	114m		
STREET H	55m		
<b>TOTAL STREETS</b>	<b>1521m</b>		<b>2.95ha</b>
<b>TOTAL PLAN OF SUBDIVISION</b>			<b>15.468ha</b>

SITE ADDRESS: RAMPEN - PART OF LOT 10,  
CONCESSION 1  
NORTH OF DUNDAS STREET  
TOWN OF OAKVILLE



162 Guelph Street, Suite 209  
Georgetown, ON L7G 5X7

TITLE: **ALLOCATION ASSIGNMENT PLAN**



SCALE: 1:1500  
DATE: 8 Sept 2022  
DRAWN: B.C.  
CHECKED: R.R.  
PROJECT No: XXXX  
DRAWING No:

**AP-1**