







Legend

-  Sidewalks
 -  Major Trail System*
 -  Signed Bike Route**
 -  Multi-use Trail*
 -  Community Service*
 -  Potential Transit Stop Location
- * From Figure NOE4 - Transportation Plan - NOESP
 ** From Figure 1 - North Oakville Trails Plan

**PEDESTRIAN CIRCULATION/
TRANSIT FACILITY PLAN**

SCALE 1:3500

January 25, 2021

S:\Korsiak & Company\MATTAMY\North
Oakville\Preserve\Phase 4\Pedestrian Circulation\Jan
21\Preserve - Phase 4 - Pedestrian Circulation - Jan 25
21_kc.dwg



206-277 Lakeshore Road East
Oakville, Ontario L6J 1H9
T: 905-257-0227
info@korsiak.com