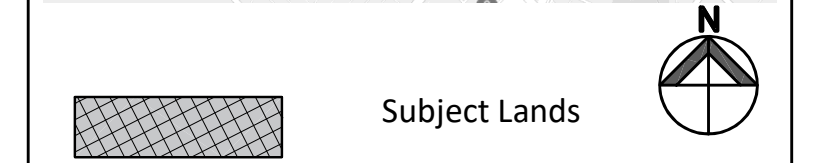
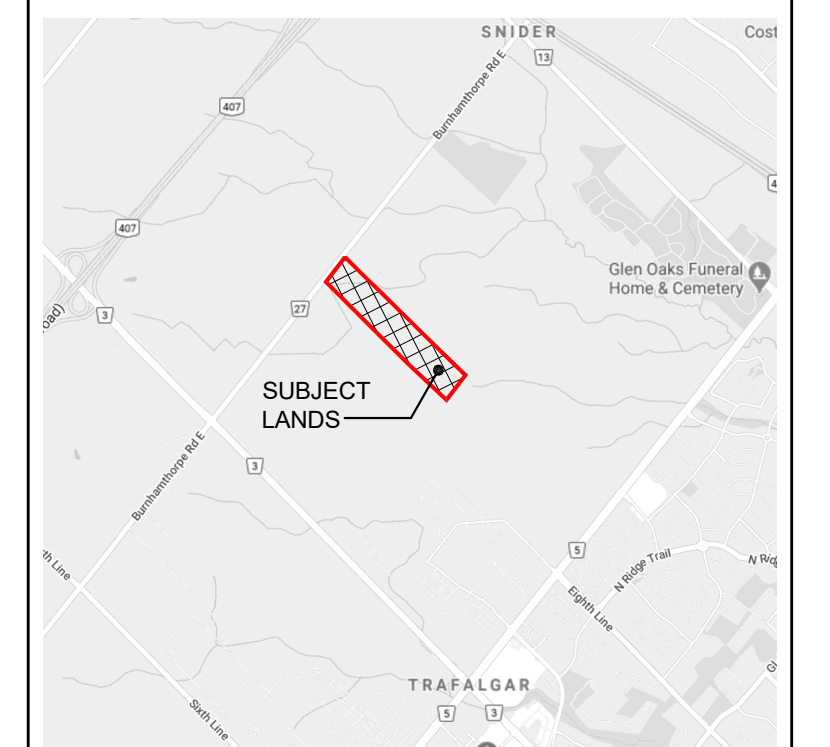


Rampen Holdings Inc.
Part of Lot 10, Concession 1,
North of Dundas Street

GEOGRAPHIC TOWNSHIP OF TRAFALGAR
NOW IN THE
TOWN OF OAKVILLE
REGIONAL MUNICIPALITY OF HALTON

KEY PLAN N.T.S.



Land Use Category	Number of Units	Area (ha)	Net Density (UPH)
Sub Urban	34	1.09	31.20
General Urban	154	4.14	37.20
Total	188	5.23	35.95

- GENERAL URBAN
- SUB URBAN




SECONDARY PLAN

SITE ADDRESS: RAMPEN - PART OF LOT 10,
CONCESSION 1
NORTH OF DUNDAS STREET
TOWN OF OAKVILLE

Robert Russell
PLANNING CONSULTANTS
162 Guelph Street, Suite 209
Georgetown, ON L7G 5X7

TITLE: **Density Plan**



SCALE: NTS
DATE: 19th July, 2023
DRAWN: B.C.
CHECKED: R.R.
PROJECT No: XXXX
DRAWING No:

P-02

