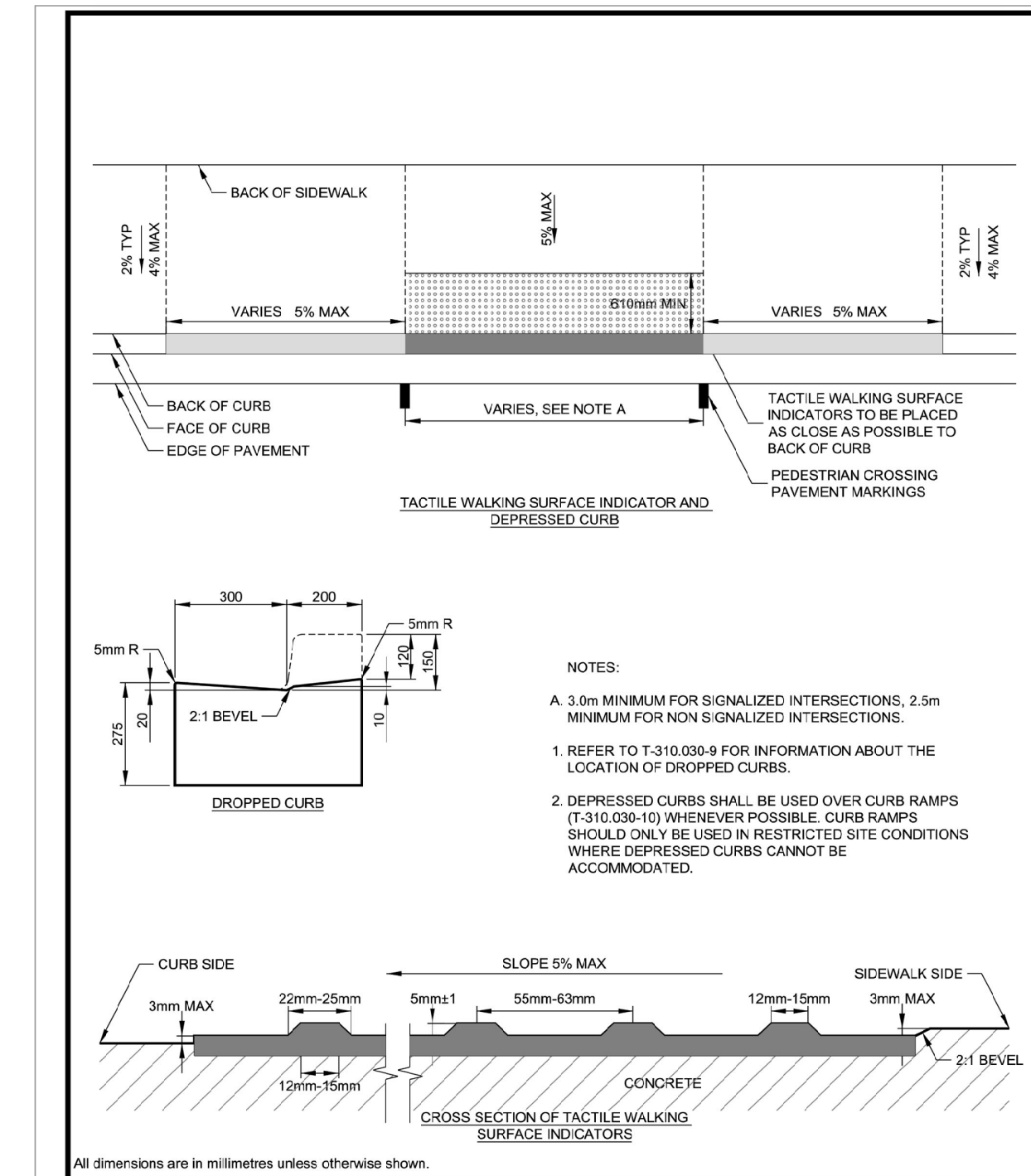
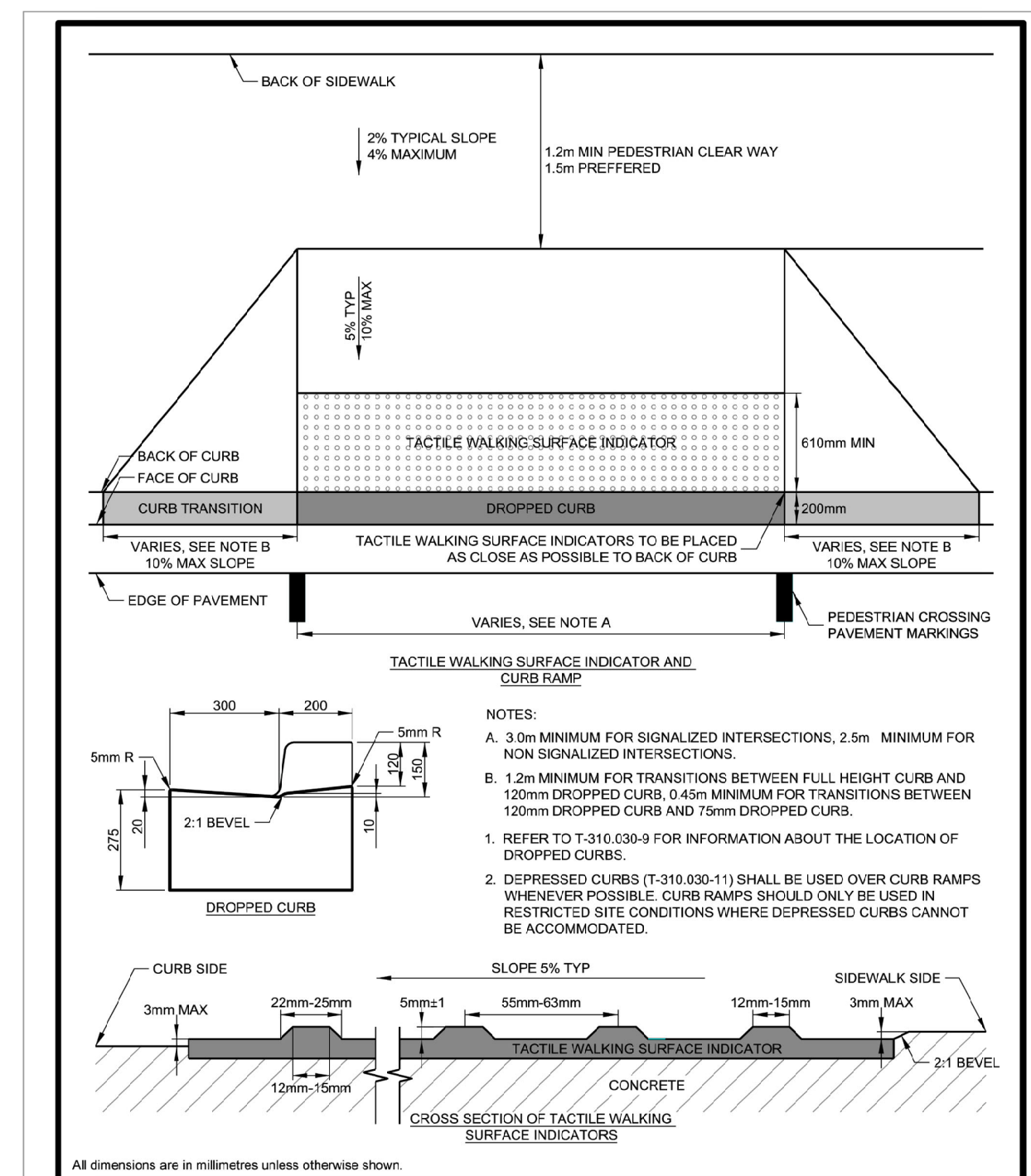
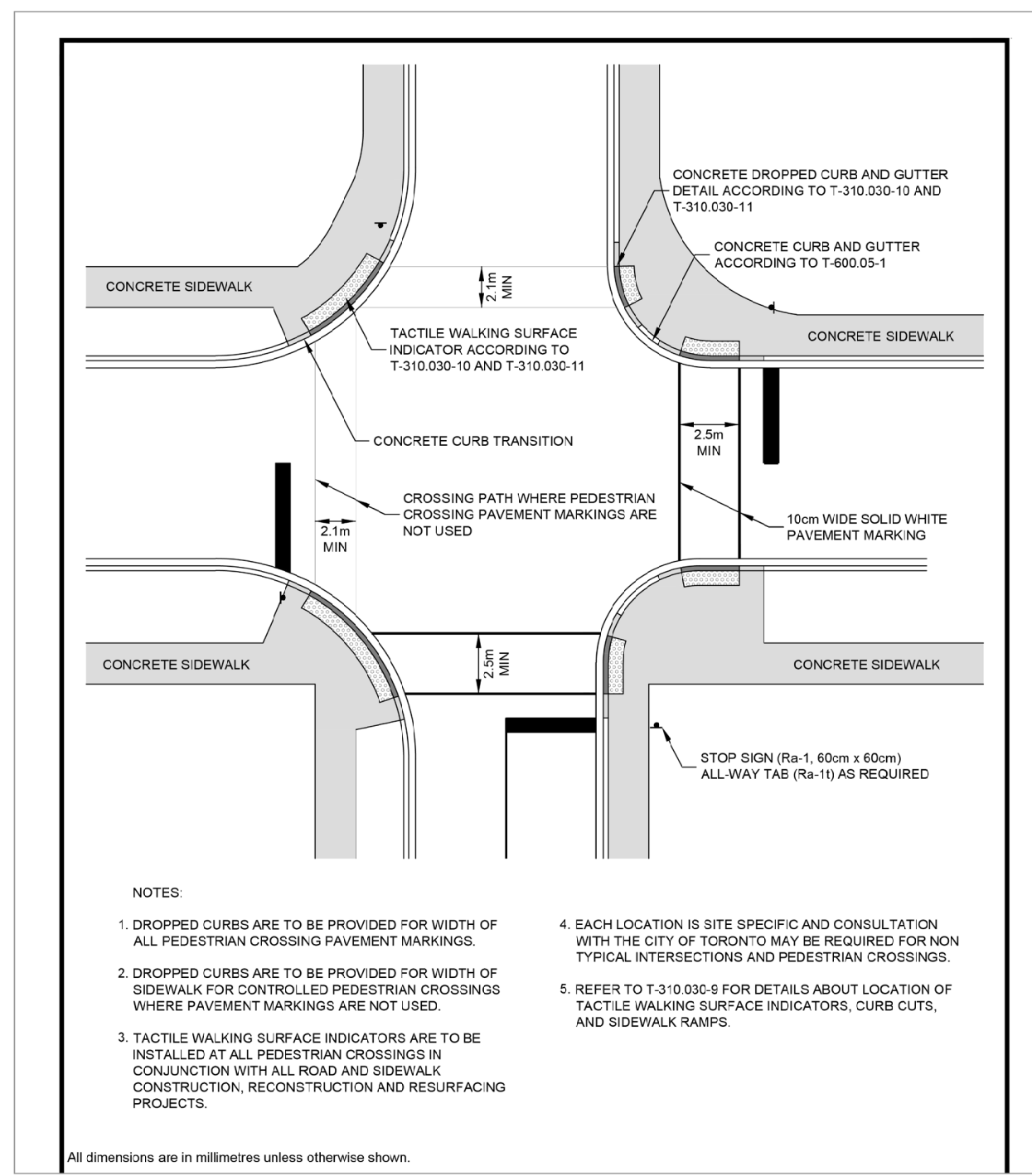
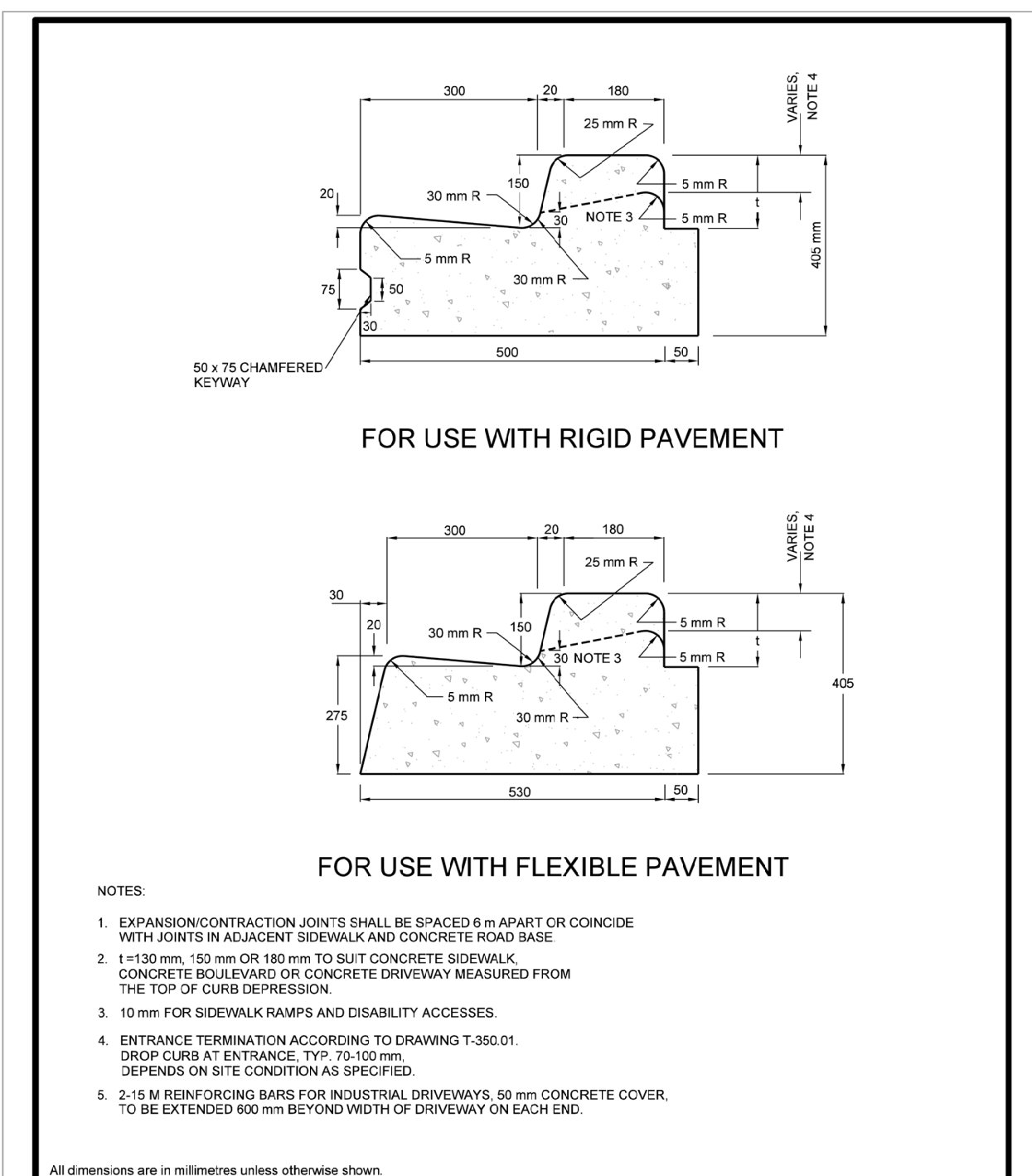


1 CONCRETE SIDEWALK N.T.S. 2 LOCATION AND DETAIL OF JOINTS FOR SIDEWALK N.T.S. 3 VEHICLE ENTRANCE IN COMBINED CURB AND SIDEWALK N.T.S. 4 VEHICLE ENTRANCE IN COMBINED CURB AND SIDEWALK N.T.S.



5 CONCRETE CURB AND GUTTER N.T.S. 6 CONTROLLED NON SIGNALIZED INTERSECTION N.T.S. 7 TACTILE WALKING SURFACE INDICATOR AND CURB RAMP DETAIL N.T.S. 8 TACTILE SURFACE INDICATOR AND DEPRESSED CURB N.T.S.

No.	Description	Date
2	Issued for Draft Site Plan	May 26/23
1	Issued for Schematic Design	Mar. 3/23
Revision		
City Approval Stamp		



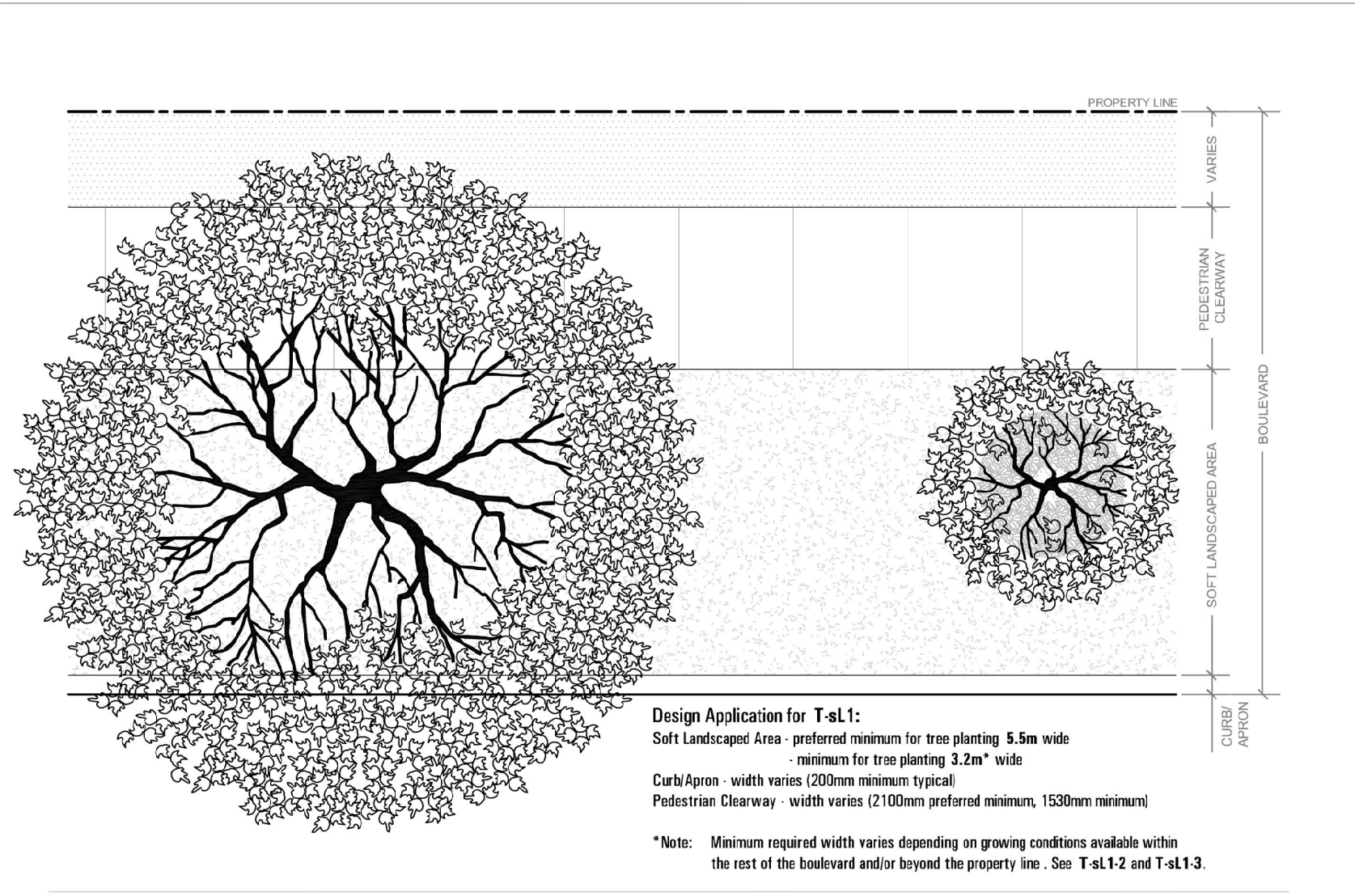
NAK design strategies

421 RONCEVALLS AVENUE, TORONTO, ON M8B 2N1 CANADA
 T 416.340.8700 F 416.340.7100 NAKDESIGNSTRATEGIES.COM

358 Reynolds Street

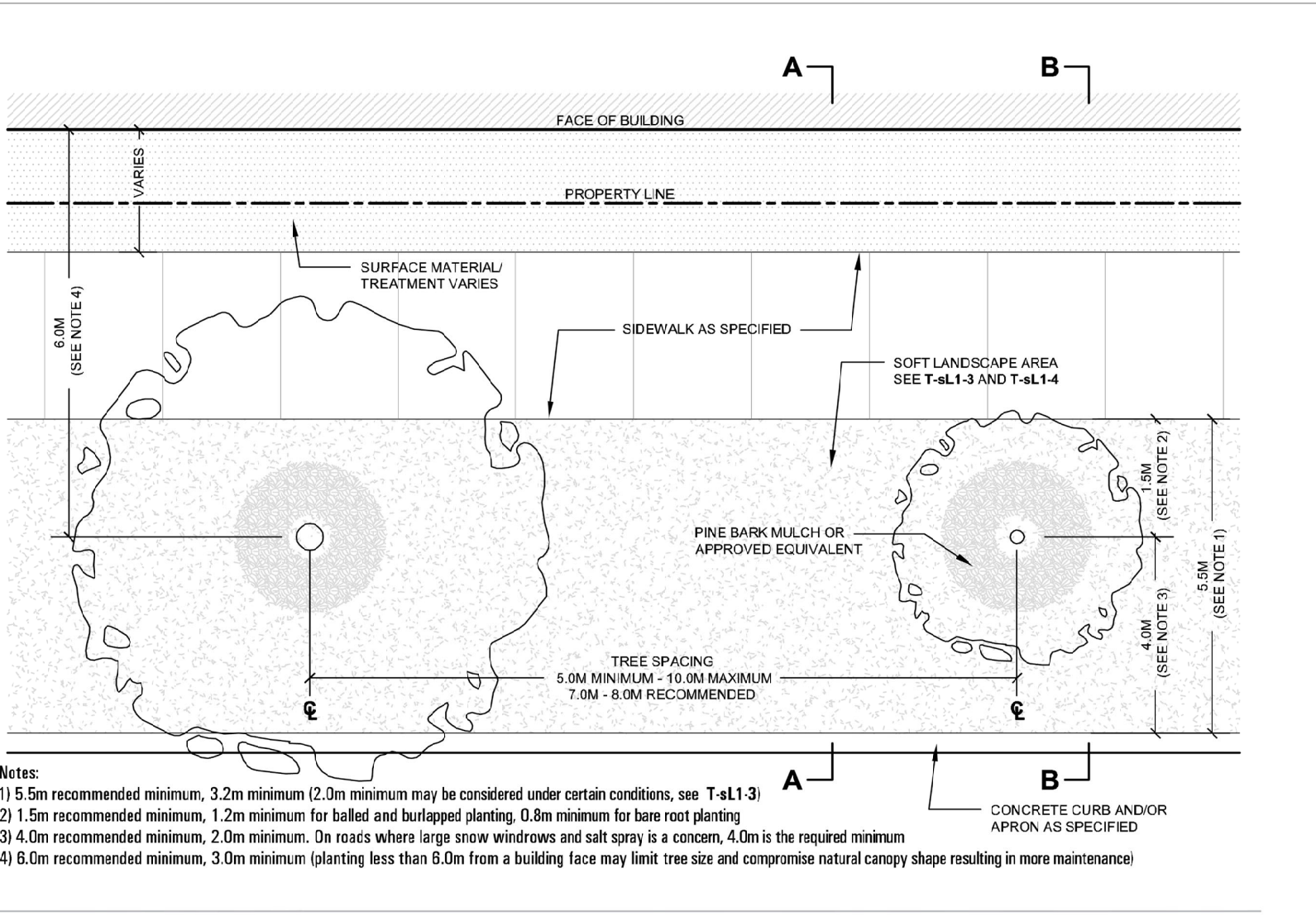
Title: Details

Date	Feb. 17/2023	Sheet	D1
Scale	AS SHOWN		
Drawn	nr		
Checked	rn		
Job No.	23-035		



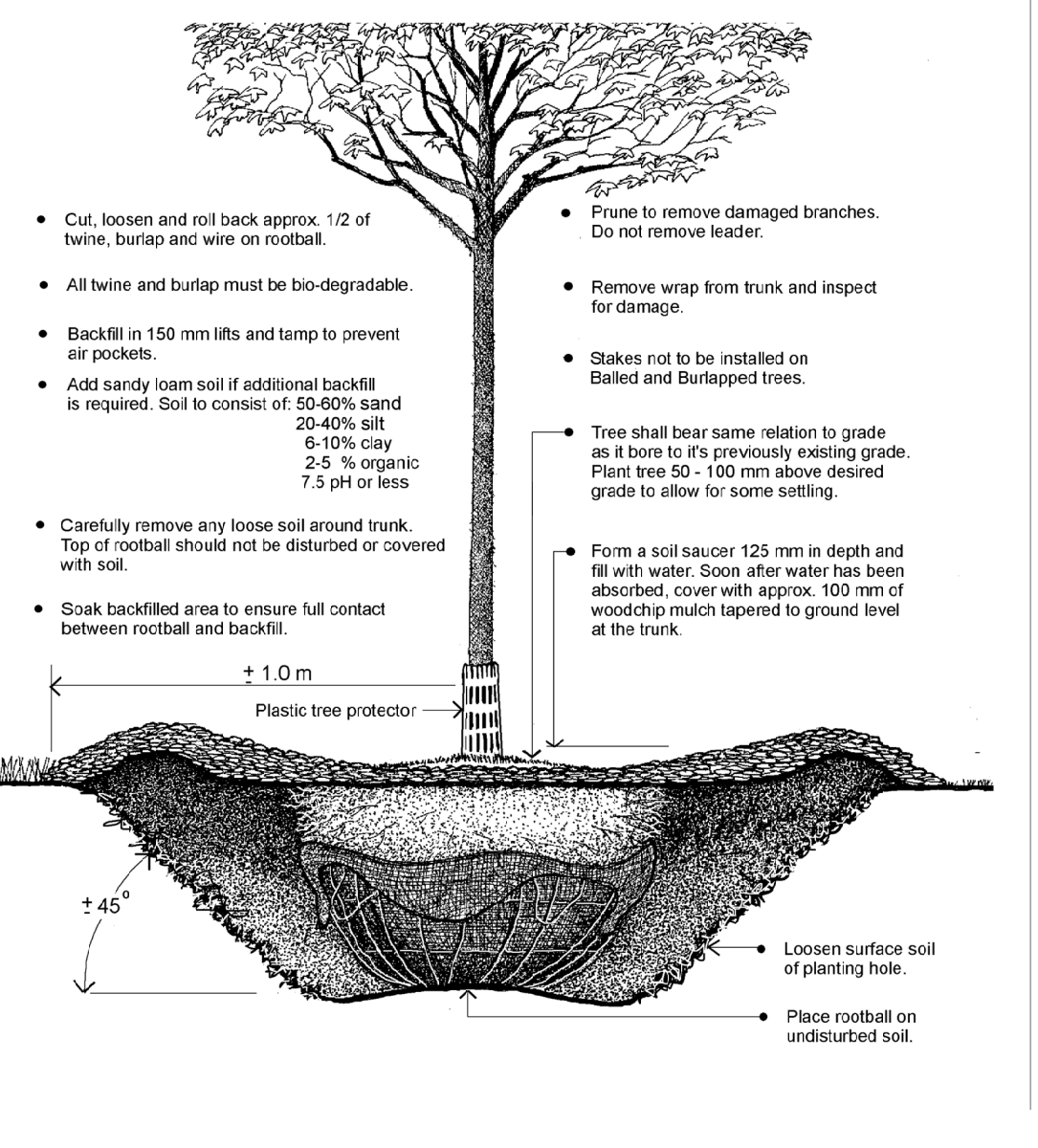
1 TREES IN SOFT LANDSCAPE

N.T.S.



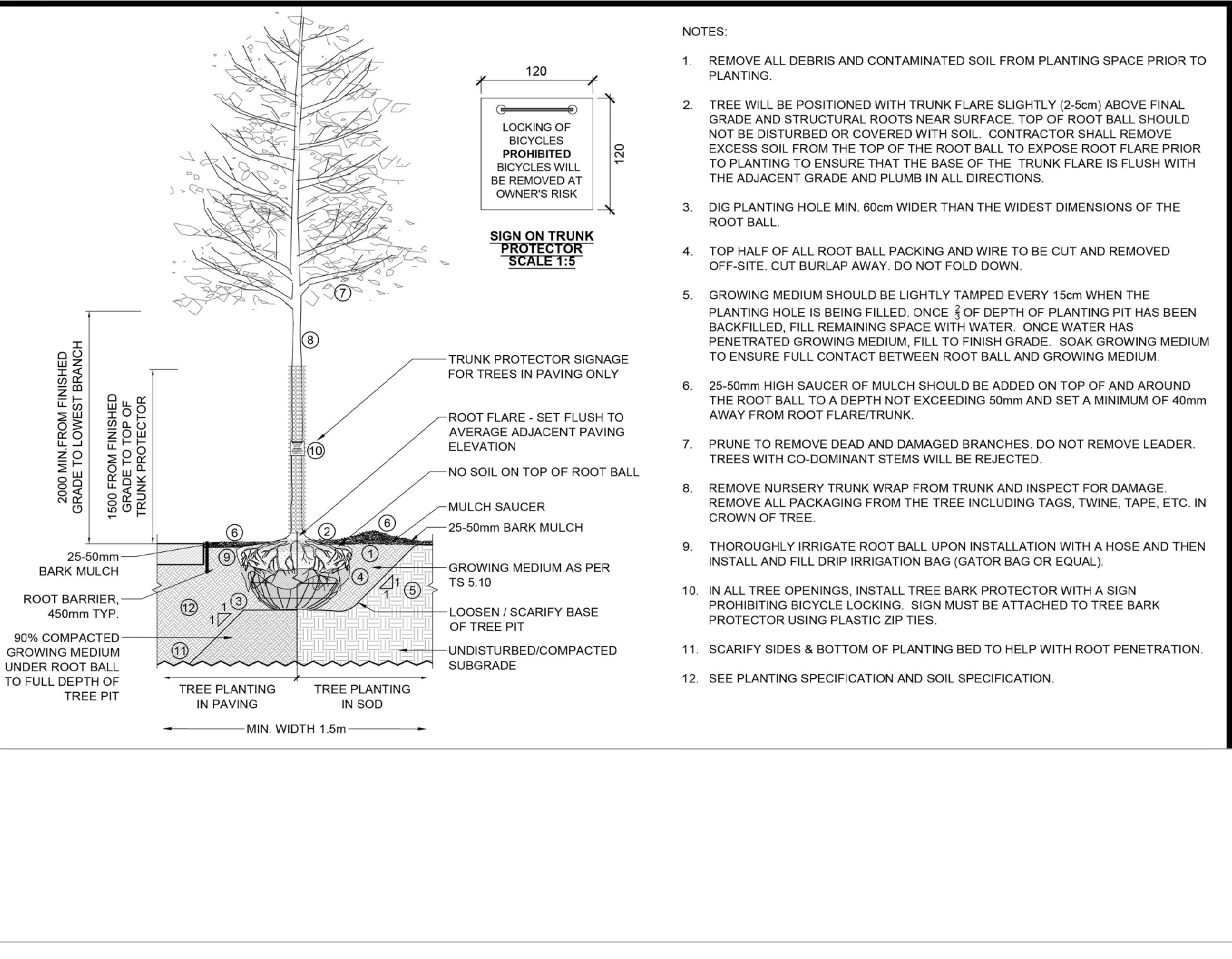
2 TREES IN SOFT LANDSCAPE - BOULEVARD

N.T.S.




3 BALLED AND BURLAPPED TREE PLANTING DETAIL

N.T.S.



4 TREE PLANTING DETAIL

N.T.S.



5 SHRUB AND PERENNIAL PLANTING DETAIL

N.T.S.

Contractor shall check all dimensions on the work and report any discrepancy to the Landscape Architect before proceeding. All drawings and specifications are the property of the Landscape Architect and must be returned at the completion of the work. This drawing is not to be used for construction until signed by the Landscape Architect.

Key Plan

-		
-		
-		
-		
-		
-		
2	Issued for Draft Site Plan	May 26/23
1	Issued for Schematic Design	Mar.3/23
No.	Description	Date
Revision		
City Approval Stamp		



NAK design strategies

421 RONCEVALES AVENUE, TORONTO, ON M6R 2N1 CANADA
 T 416.340.8700 F 416.340.7100 NAKDESIGNSTRATEGIES.COM

Project

358 Reynolds Street

Title

Details

Date	Feb. 17/2023	Sheet
Scale	AS SHOWN	
Drawn	nr	
Checked	rn	
Job No.	23-035	

D2